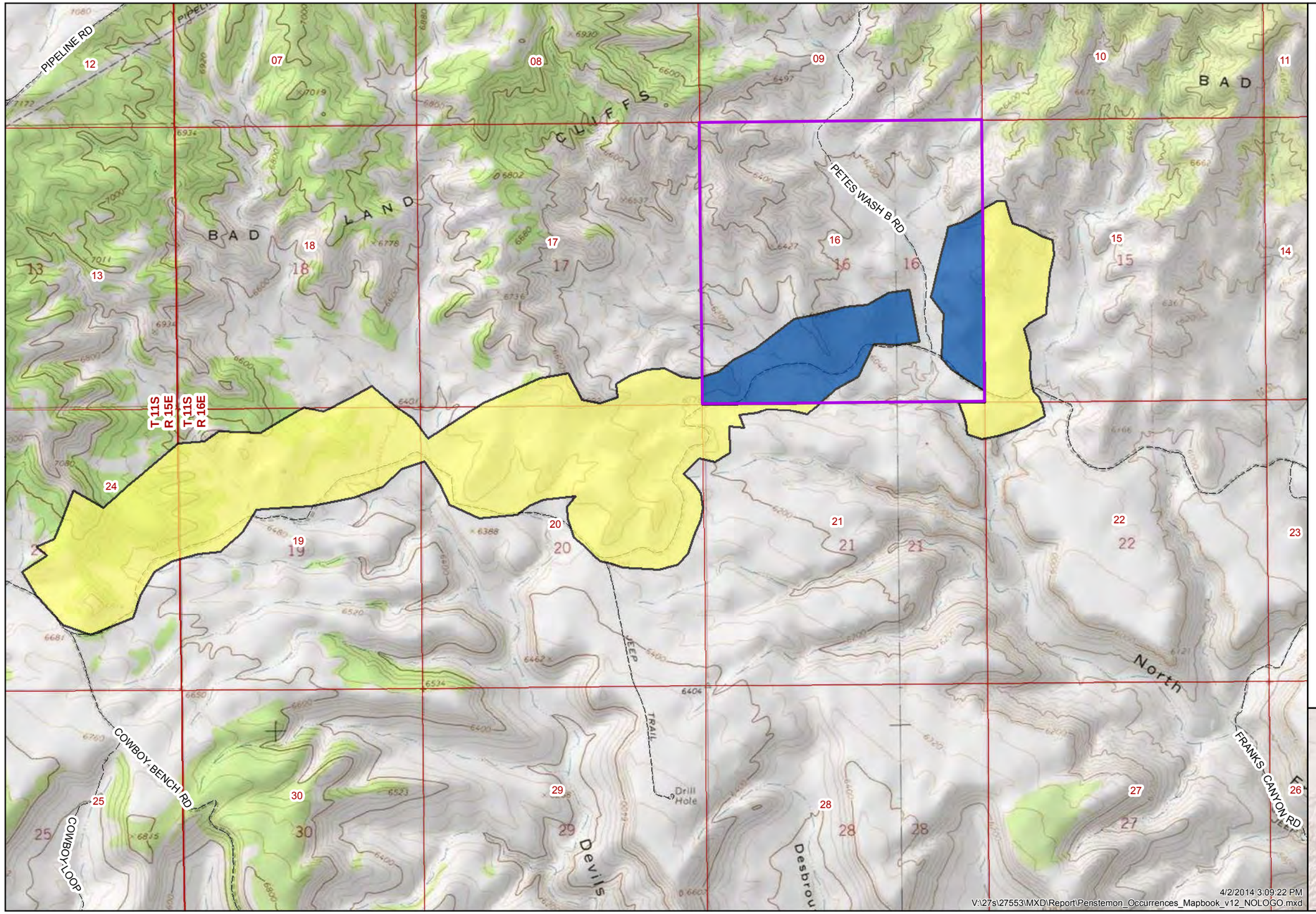

Land Management

- SITLA Active Oil Shale Leases
- SITLA Active Oil and Gas Leases
- SITLA Recreation Exchange Lands
- Private

Penstemon Conservation Agreement Areas

- BLM Conservation Area
- DWR Surface Conservation Area
- SITLA Conservation Area
- Private Conservation Area
- SITLA Interim Area – Class A
- SITLA Interim Area – Class B
- Private Interim Area
- Private Non-Conservation Area
- White River Penstemon Core Area

Service Layer Credits: Copyright:© 2011 National Geographic Society, i-cubed

0 0.25 0.5 Kilometers

0 0.25 0.5 Miles

N

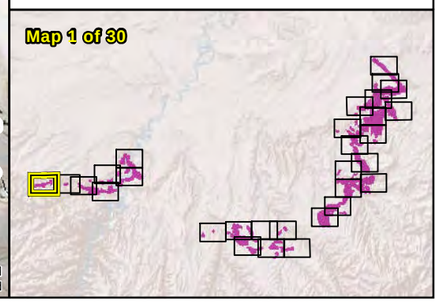

4/2/2014 3:09:22 PM
V:\27s\27553\MXD\Report\Penstemon_Occurrences_Mapbook_v12_NOLOGO.mxd

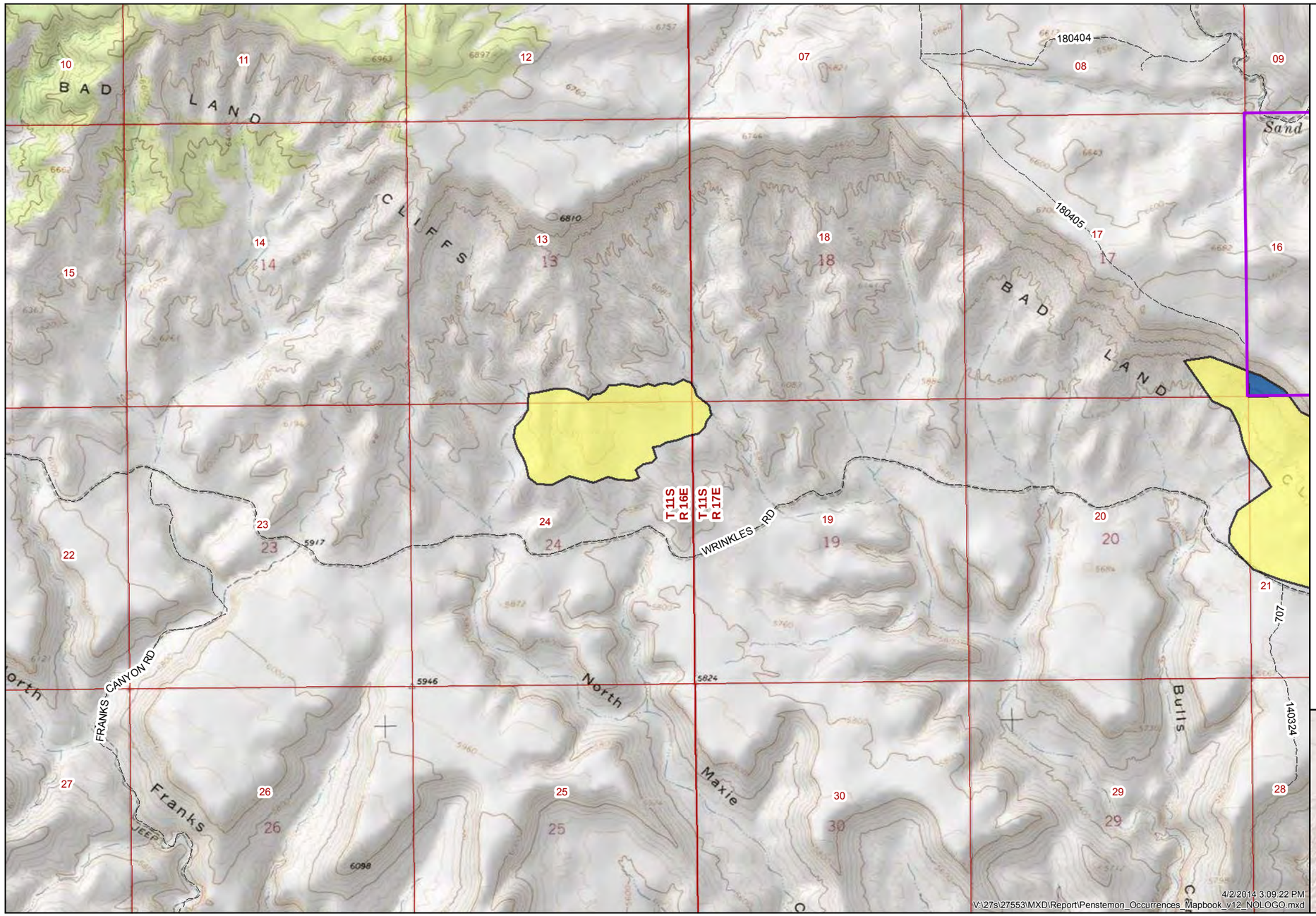

Land Management

- SITLA Active Oil Shale Leases
- SITLA Active Oil and Gas Leases
- SITLA Recreation Exchange Lands
- Private

Penstemon Conservation Agreement Areas

- BLM Conservation Area
- DWR Surface Conservation Area
- SITLA Conservation Area
- Private Conservation Area
- SITLA Interim Area – Class A
- SITLA Interim Area – Class B
- Private Interim Area
- Private Non-Conservation Area
- White River Penstemon Core Area

Service Layer Credits: Copyright:© 2011 National Geographic Society, i-cubed

0 0.25 0.5 Kilometers

0 0.25 0.5 Miles

N

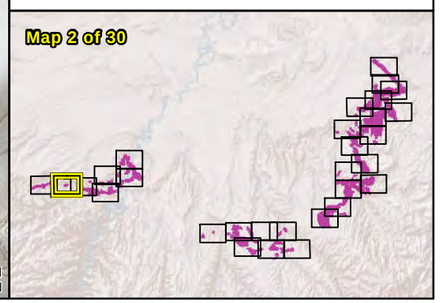

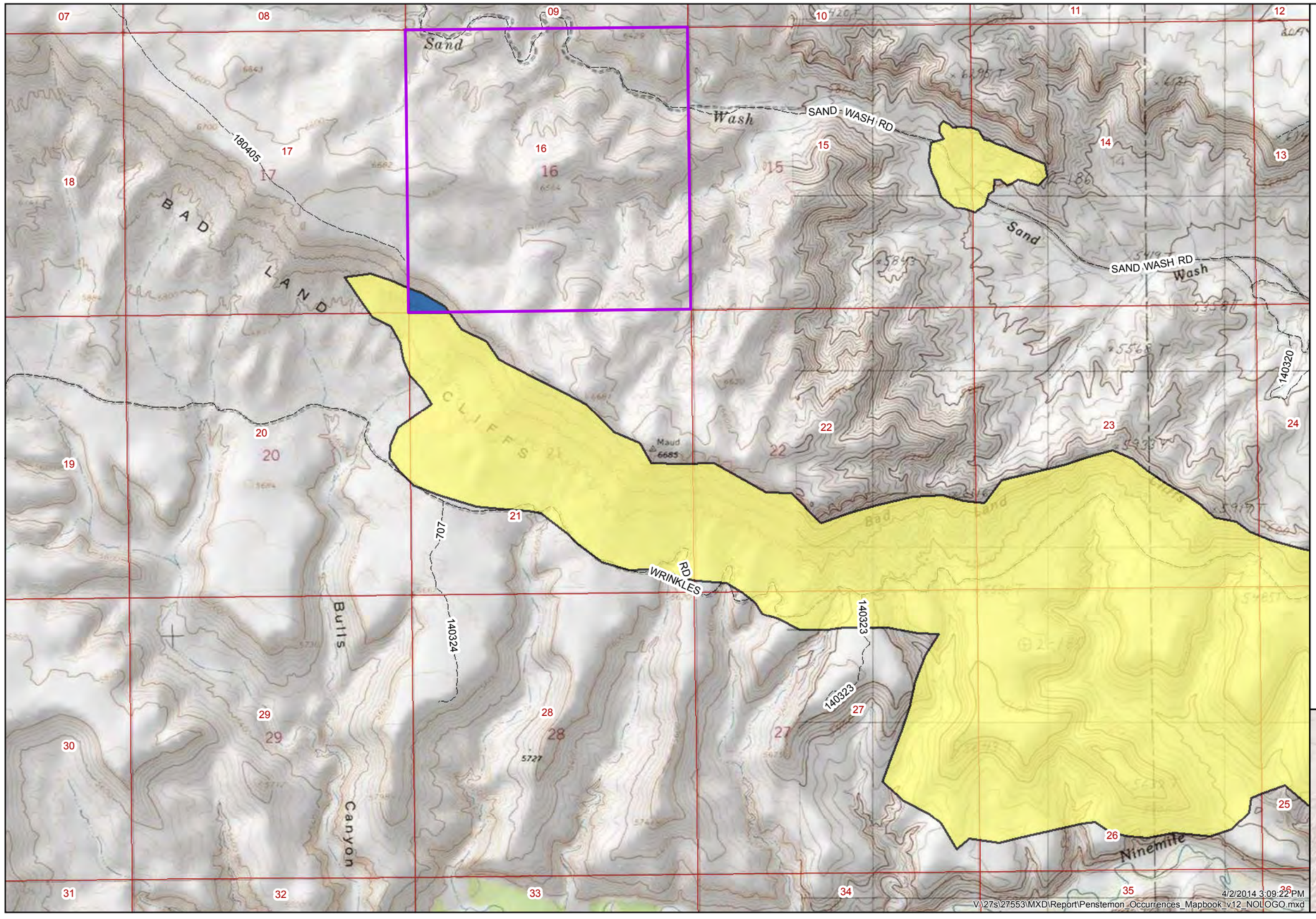

Land Management

- SITLA Active Oil Shale Leases
- SITLA Active Oil and Gas Leases
- SITLA Recreation Exchange Lands
- Private

Penstemon Conservation Agreement Areas

- BLM Conservation Area
- DWR Surface Conservation Area
- SITLA Conservation Area
- Private Conservation Area
- SITLA Interim Area – Class A
- SITLA Interim Area – Class B
- Private Interim Area
- Private Non-Conservation Area
- White River Penstemon Core Area

Service Layer Credits: Copyright:© 2011 National Geographic Society, i-cubed

0 0.25 0.5 Kilometers

0 0.25 0.5 Miles

N

Map 3 of 30

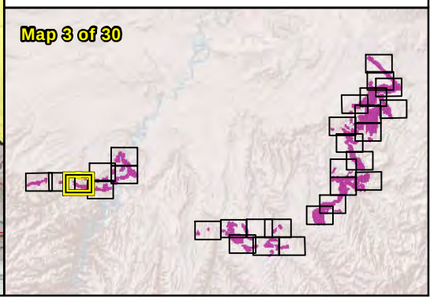

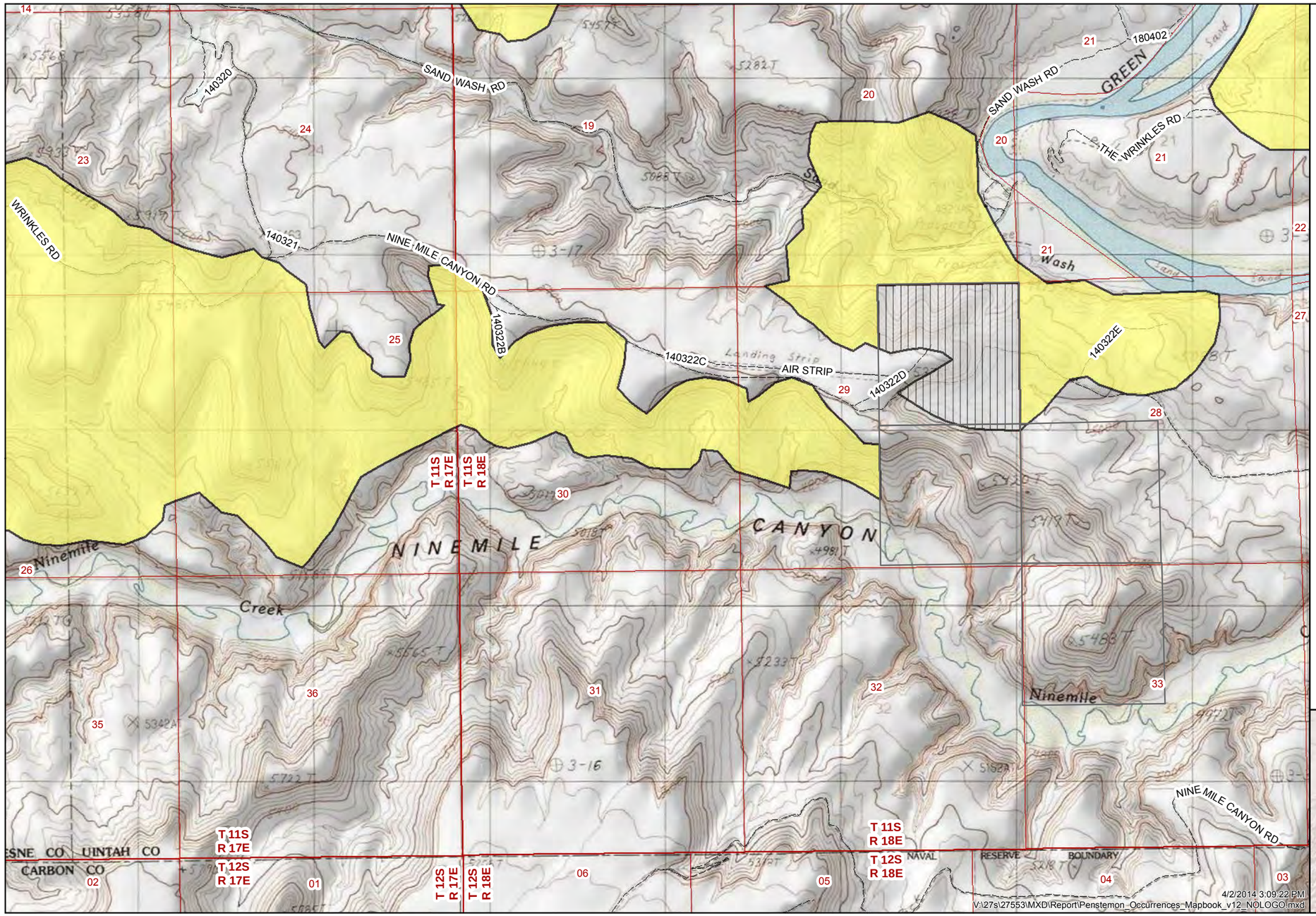

Land Management

- SITLA Active Oil Shale Leases
- SITLA Active Oil and Gas Leases
- SITLA Recreation Exchange Lands
- Private

Penstemon Conservation Agreement Areas

- BLM Conservation Area
- DWR Surface Conservation Area
- SITLA Conservation Area
- Private Conservation Area
- SITLA Interim Area – Class A
- SITLA Interim Area – Class B
- Private Interim Area
- Private Non-Conservation Area
- White River Penstemon Core Area

Service Layer Credits: Copyright:© 2011 National Geographic Society, i-cubed

0 0.25 0.5 Kilometers

0 0.25 0.5 Miles

N

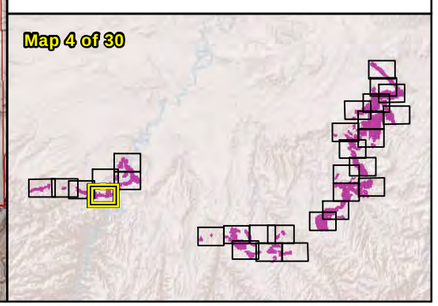

4/2/2014 3:09:22 PM
V:\27s\27553\MXD\Report\Penstemon_Occurrences_Mapbook_v12_NOLOGO.mxd

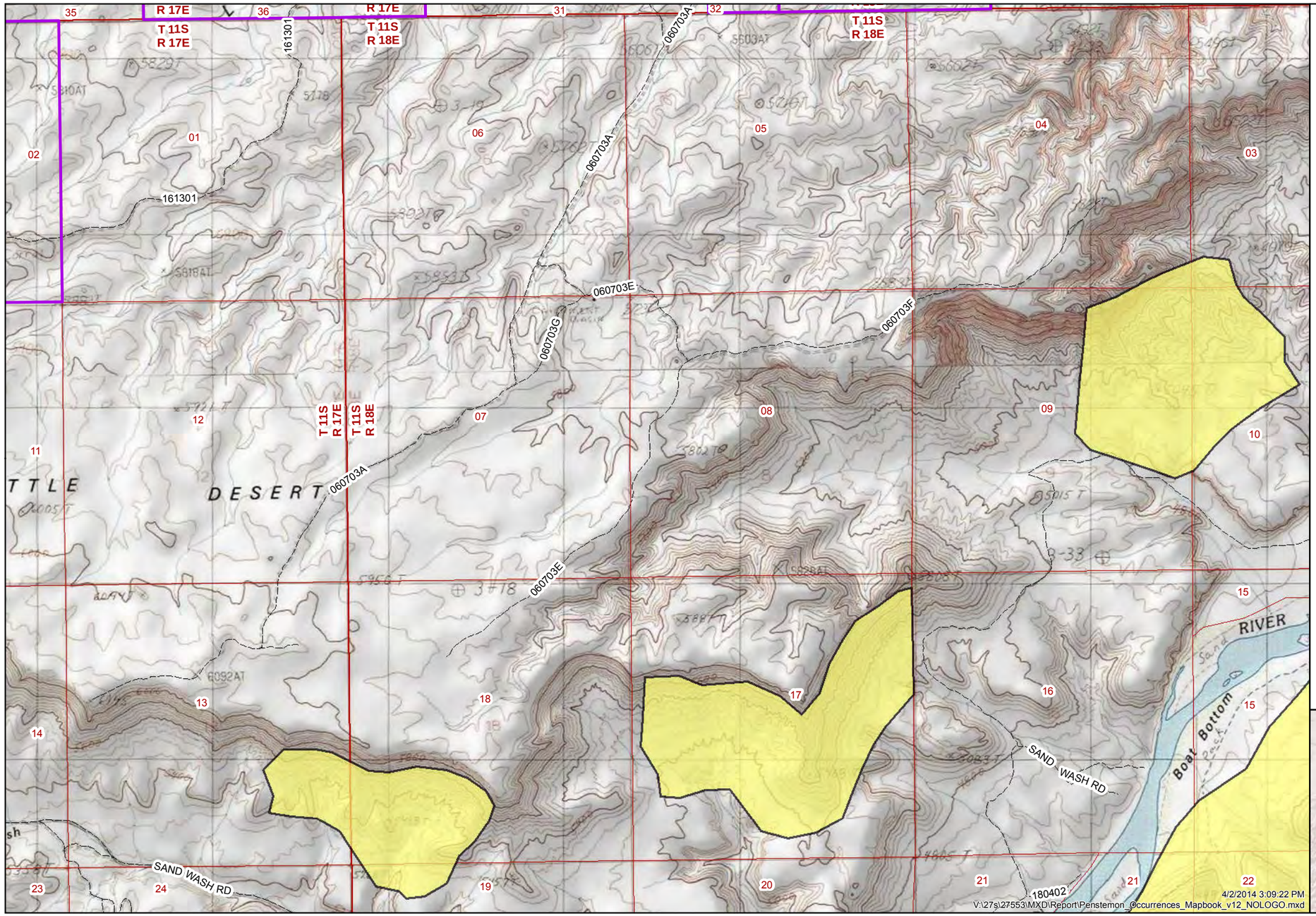

Land Management

- SITLA Active Oil Shale Leases
- SITLA Active Oil and Gas Leases
- SITLA Recreation Exchange Lands
- Private

Penstemon Conservation Agreement Areas

- BLM Conservation Area
- DWR Surface Conservation Area
- SITLA Conservation Area
- Private Conservation Area
- SITLA Interim Area – Class A
- SITLA Interim Area – Class B
- Private Interim Area
- Private Non-Conservation Area
- White River Penstemon Core Area

Service Layer Credits: Copyright:© 2011 National Geographic Society, i-cubed

0 0.25 0.5 Kilometers

0 0.25 0.5 Miles

N

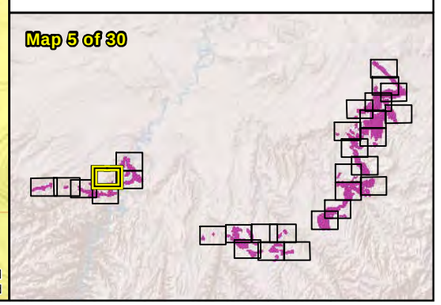

Map 5 of 30

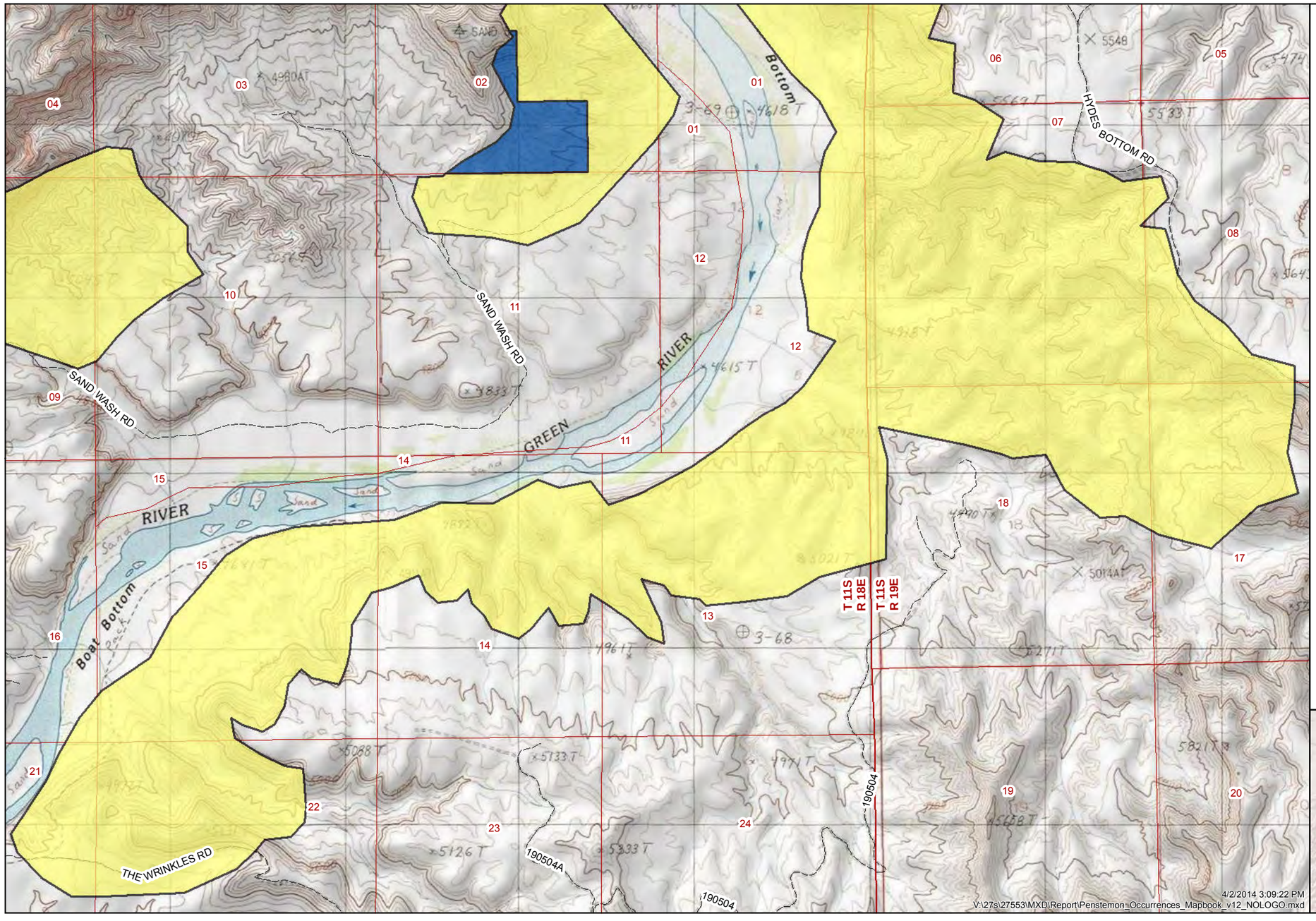

Land Management

- SITLA Active Oil Shale Leases
- SITLA Active Oil and Gas Leases
- SITLA Recreation Exchange Lands
- Private

Penstemon Conservation Agreement Areas

- BLM Conservation Area
- DWR Surface Conservation Area
- SITLA Conservation Area
- Private Conservation Area
- SITLA Interim Area – Class A
- SITLA Interim Area – Class B
- Private Interim Area
- Private Non-Conservation Area
- White River Penstemon Core Area

Service Layer Credits: Copyright:© 2011 National Geographic Society, i-cubed

0 0.25 0.5 Kilometers

0 0.25 0.5 Miles

N

Map 6 of 30

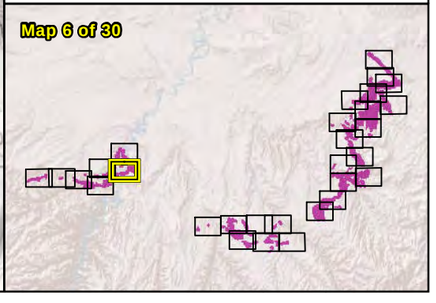

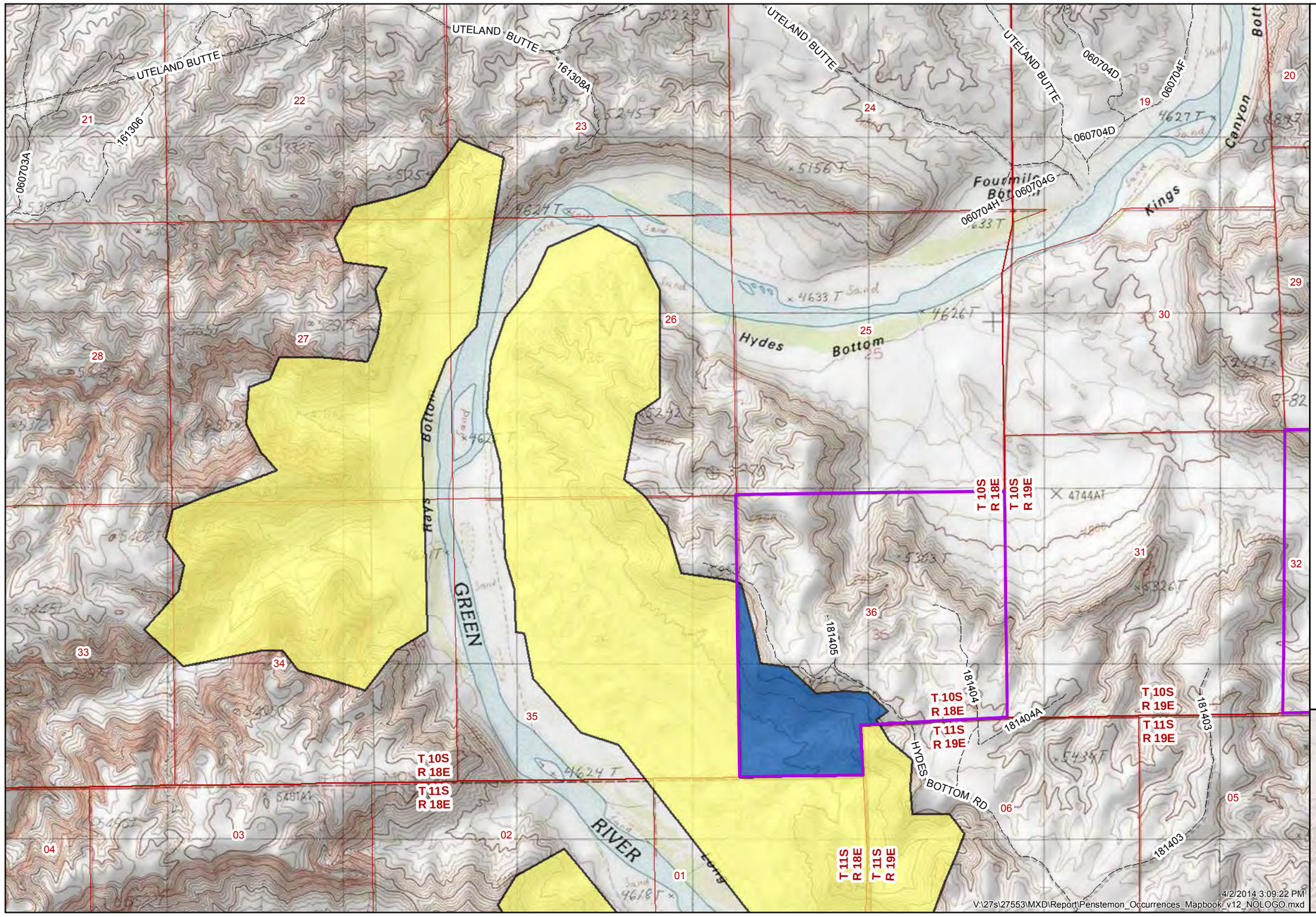

Land Management

- SITLA Active Oil Shale Leases
- SITLA Active Oil and Gas Leases
- SITLA Recreation Exchange Lands
- Private

Penstemon Conservation Agreement Areas

- BLM Conservation Area
- DWR Surface Conservation Area
- SITLA Conservation Area
- Private Conservation Area
- SITLA Interim Area – Class A
- SITLA Interim Area – Class B
- Private Interim Area
- Private Non-Conservation Area
- White River Penstemon Core Area

Service Layer Credits: Copyright:© 2011 National Geographic Society, i-cubed

0 0.25 0.5 Kilometers

0 0.25 0.5 Miles

N

Map 7 of 30

4/2/2014 3:09:22 PM
V:\27s\27553\MXD\Report\Penstemon_Occurrences_Mapbook_v12_NOLOGO.mxd

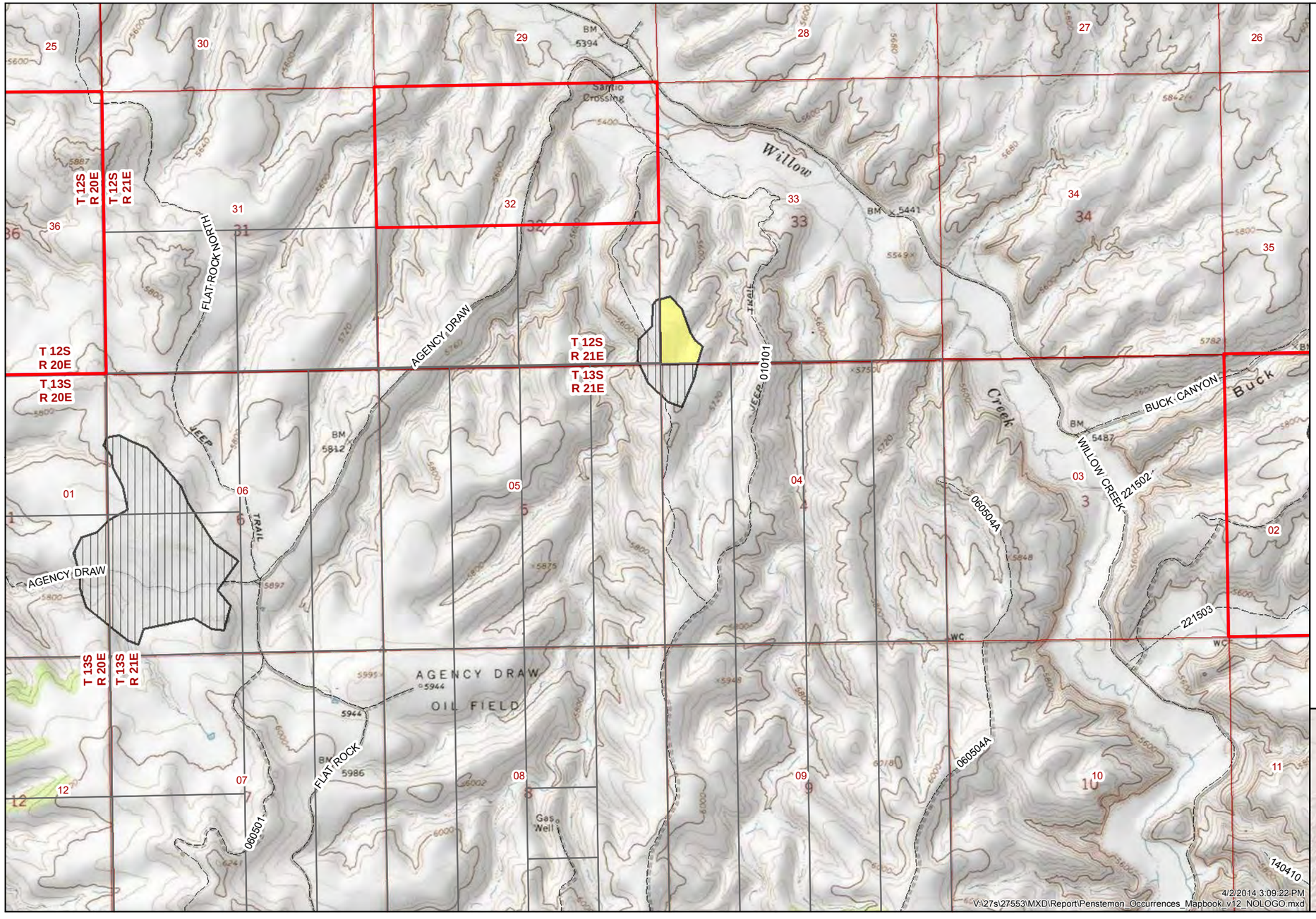

Land Management

- SITLA Active Oil Shale Leases
- SITLA Active Oil and Gas Leases
- SITLA Recreation Exchange Lands
- Private

Penstemon Conservation Agreement Areas

- BLM Conservation Area
- DWR Surface Conservation Area
- SITLA Conservation Area
- Private Conservation Area
- SITLA Interim Area – Class A
- SITLA Interim Area – Class B
- Private Interim Area
- Private Non-Conservation Area
- White River Penstemon Core Area

Service Layer Credits: Copyright:© 2011 National Geographic Society, i-cubed

0 0.25 0.5 Kilometers

0 0.25 0.5 Miles

N

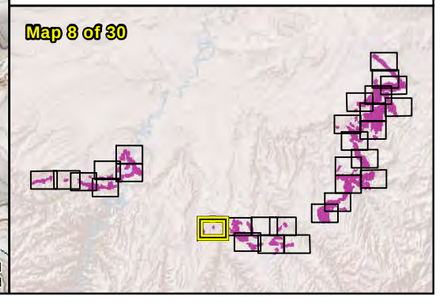

4/2/2014 3:09:22 PM
V:\27s\27553\MXD\Report\Penstemon_Occurrences_Mapbook_v12_NOLOGO.mxd

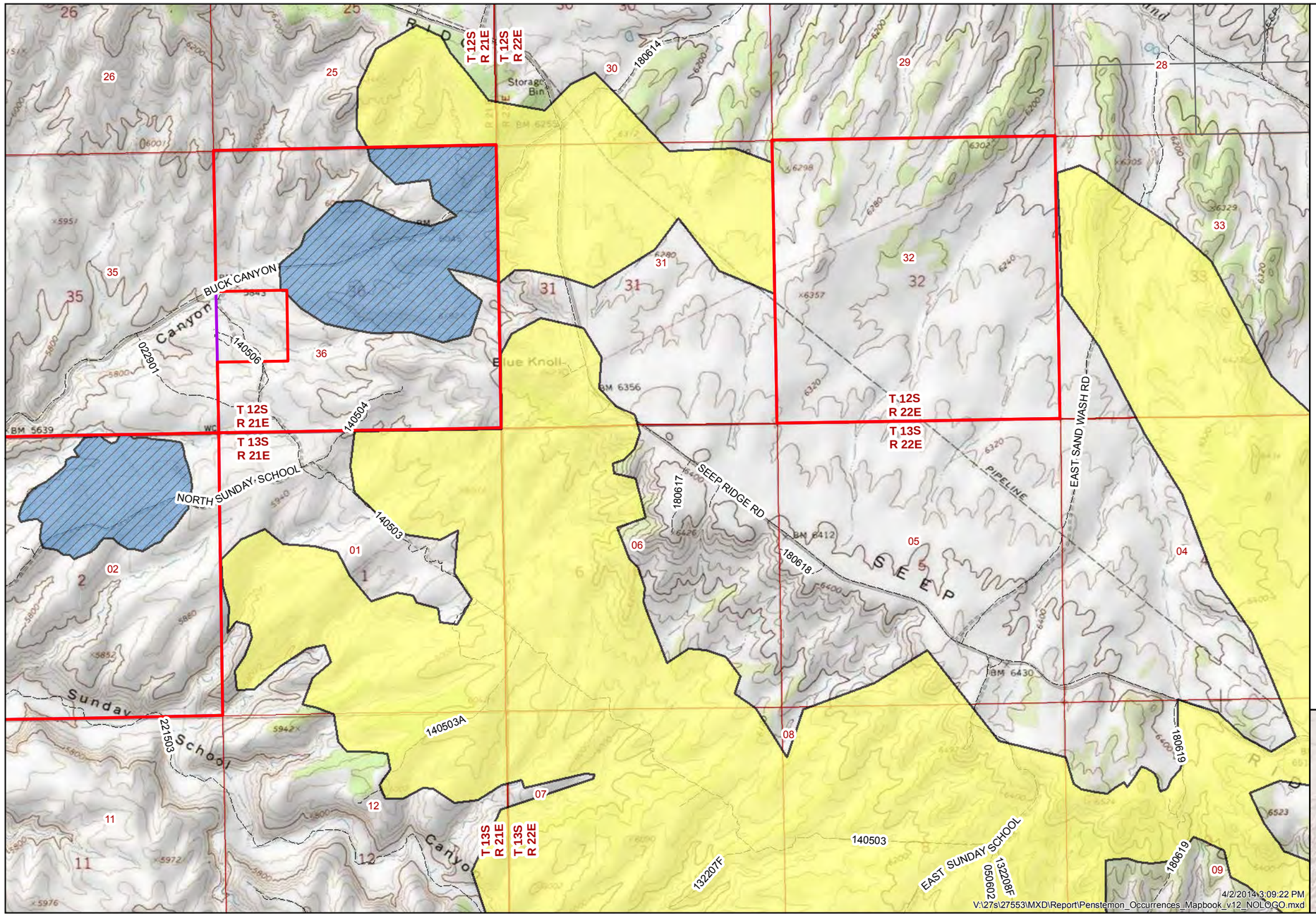
T 12S R 21E
T 12S R 22E
T 13S R 21E
T 13S R 22E
BUCK CANYON
NORTH SUNDAY SCHOOL
SEEP RIDGE RD
EAST SAND WASH RD
EAST SUNDAY SCHOOL
PIPELINE
SEEP
Blue Knoll
Sunday School Canyon
140506
140504
140503
140503A
180614
180617
180618
180619
221503
022901
132207F
132208F
050602
BM 5639
BM 6356
BM 6412
BM 6430
Storage Bin
Land Management
SITLA Active Oil Shale Leases
SITLA Active Oil and Gas Leases
SITLA Recreation Exchange Lands
Private
Penstemon Conservation Agreement Areas
BLM Conservation Area
DWR Surface Conservation Area
SITLA Conservation Area
Private Conservation Area
SITLA Interim Area – Class A
SITLA Interim Area – Class B
Private Interim Area
Private Non-Conservation Area
White River Penstemon Core Area
Service Layer Credits: Copyright:© 2011 National Geographic Society, i-cubed
0 0.25 0.5 Kilometers
0 0.25 0.5 Miles
N
Map 9 of 30
4/2/2014 3:09:22 PM
V:\27s\27553\MXD\Report\Penstemon_Occurrences_Mapbook_v12_NOLOGO.mxd

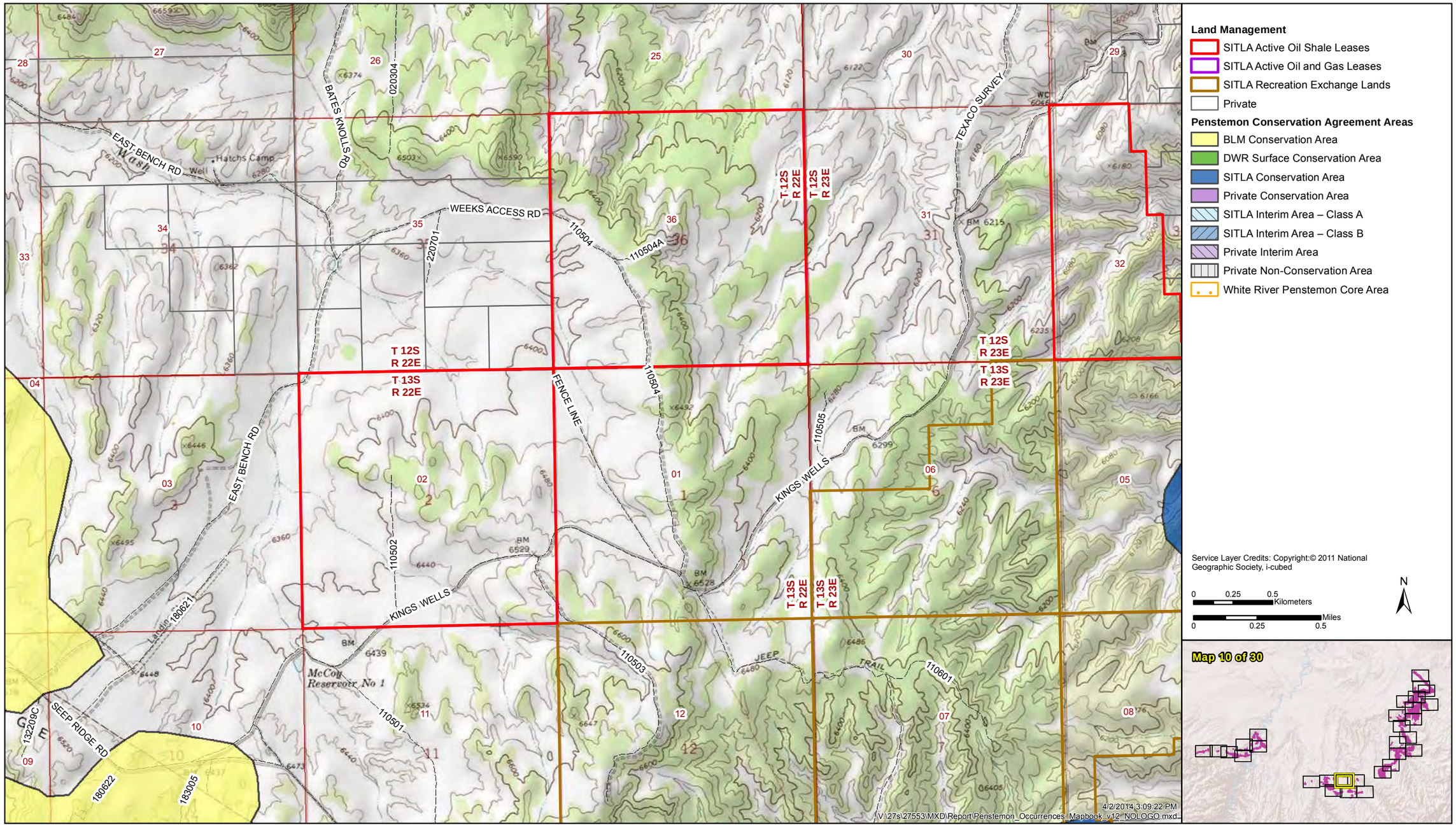
EAST BENCH RD
Hatchs Camp Well
BATES KNOLLS RD
020304
WEEKS ACCESS RD
110504
110504A
220701
T 12S R 22E
T 12S R 23E
T 13S R 22E
T 13S R 23E
FENCE LINE
110505
KINGS WELLS
TEXACO SURVEY
BM 6215
BM 6299
BM 6529
BM 6528
BM 6439
110502
110503
110501
JEEP TRAIL
110601
180621
180622
183005
132209C
SEEP RIDGE RD
McCoy Reservoir No 1
Land Management
SITLA Active Oil Shale Leases
SITLA Active Oil and Gas Leases
SITLA Recreation Exchange Lands
Private
Penstemon Conservation Agreement Areas
BLM Conservation Area
DWR Surface Conservation Area
SITLA Conservation Area
Private Conservation Area
SITLA Interim Area – Class A
SITLA Interim Area – Class B
Private Interim Area
Private Non-Conservation Area
White River Penstemon Core Area
Service Layer Credits: Copyright:© 2011 National Geographic Society, i-cubed
0 0.25 0.5 Kilometers
0 0.25 0.5 Miles
N
Map 10 of 30
4/2/2014 3:09:22 PM
V:\27s\27553\MXD\Report\Penstemon_Occurrences_Mapbook_v12_NOLOGO.mxd

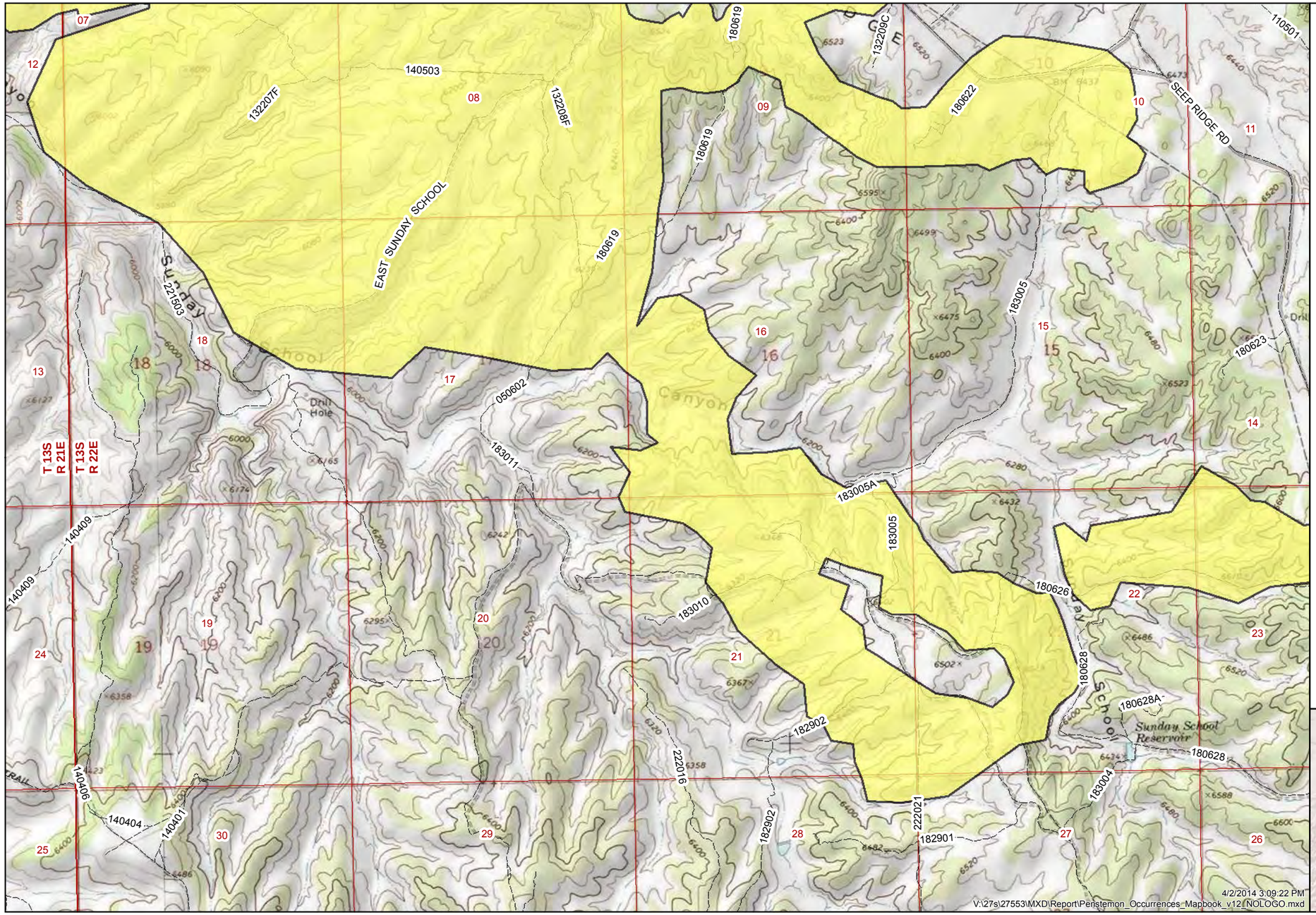

Land Management

- SITLA Active Oil Shale Leases
- SITLA Active Oil and Gas Leases
- SITLA Recreation Exchange Lands
- Private

Penstemon Conservation Agreement Areas

- BLM Conservation Area
- DWR Surface Conservation Area
- SITLA Conservation Area
- Private Conservation Area
- SITLA Interim Area – Class A
- SITLA Interim Area – Class B
- Private Interim Area
- Private Non-Conservation Area
- White River Penstemon Core Area

Service Layer Credits: Copyright:© 2011 National Geographic Society, i-cubed

0 0.25 0.5 Kilometers

0 0.25 0.5 Miles

N

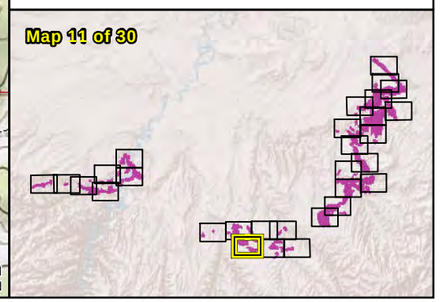

4/2/2014 3:09:22 PM
V:\27s\27553\MXD\Report\Penstemon_Occurrences_Mapbook_v12_NOLOGO.mxd

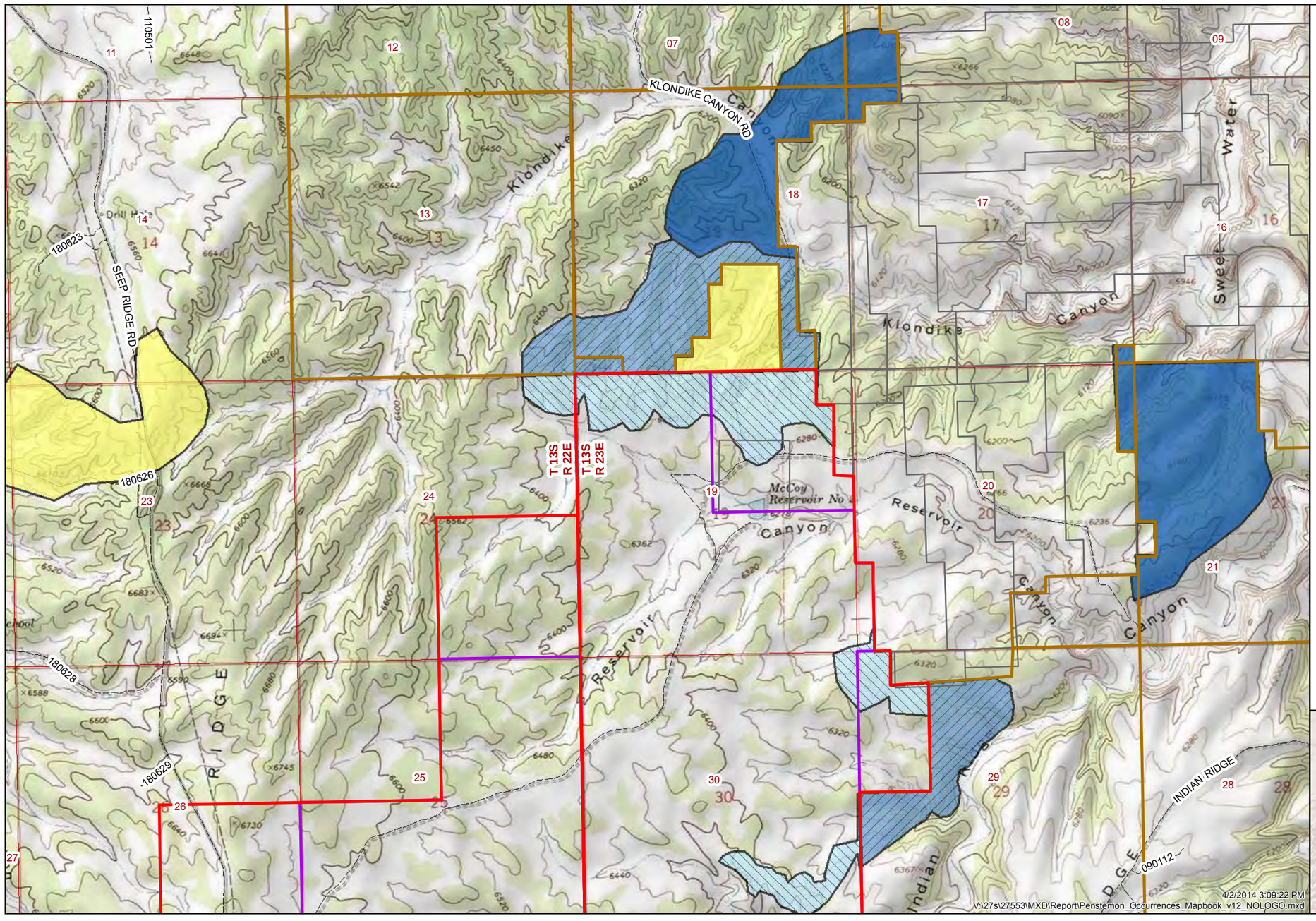

Land Management

- SITLA Active Oil Shale Leases
- SITLA Active Oil and Gas Leases
- SITLA Recreation Exchange Lands
- Private

Penstemon Conservation Agreement Areas

- BLM Conservation Area
- DWR Surface Conservation Area
- SITLA Conservation Area
- Private Conservation Area
- SITLA Interim Area – Class A
- SITLA Interim Area – Class B
- Private Interim Area
- Private Non-Conservation Area
- White River Penstemon Core Area

Service Layer Credits: Copyright:© 2011 National Geographic Society, i-cubed

0 0.25 0.5 Kilometers

0 0.25 0.5 Miles

N

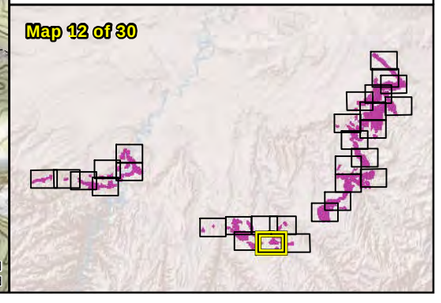

Map 12 of 30

4/2/2014 3:09:22 PM
V:\27s\27553\MXD\Report\Penstemon_Occurrences_Mapbook_v12_NOLOGO.mxd

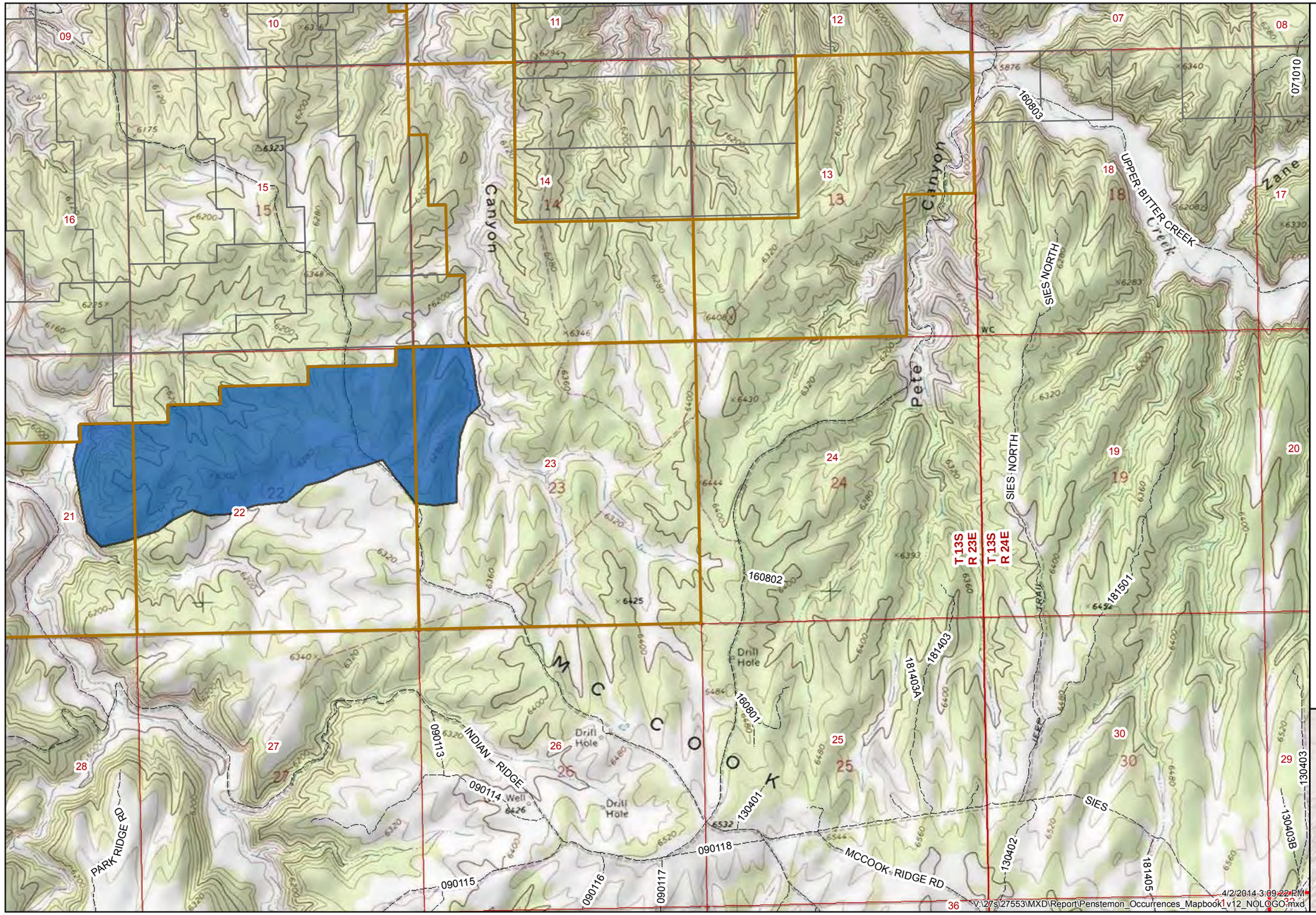

Land Management

- SITLA Active Oil Shale Leases
- SITLA Active Oil and Gas Leases
- SITLA Recreation Exchange Lands
- Private

Penstemon Conservation Agreement Areas

- BLM Conservation Area
- DWR Surface Conservation Area
- SITLA Conservation Area
- Private Conservation Area
- SITLA Interim Area – Class A
- SITLA Interim Area – Class B
- Private Interim Area
- Private Non-Conservation Area
- White River Penstemon Core Area

Service Layer Credits: Copyright:© 2011 National Geographic Society, i-cubed

0 0.25 0.5 Kilometers

0 0.25 0.5 Miles

N

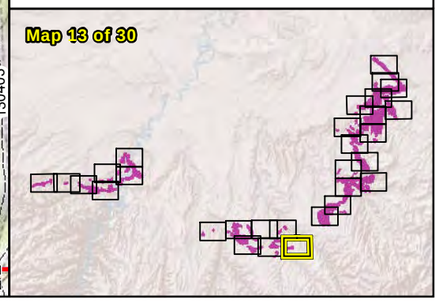

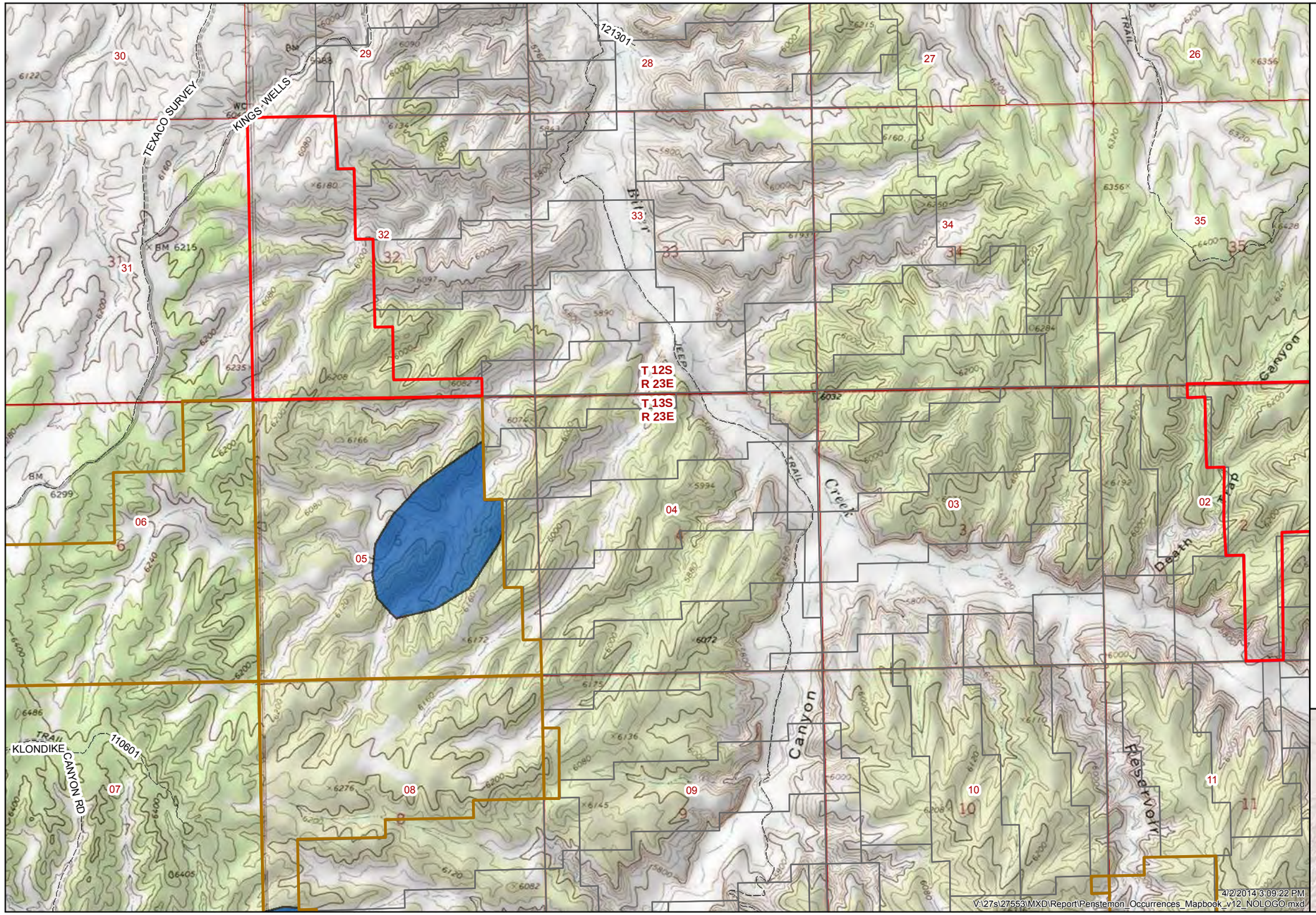

Land Management

- SITLA Active Oil Shale Leases
- SITLA Active Oil and Gas Leases
- SITLA Recreation Exchange Lands
- Private

Penstemon Conservation Agreement Areas

- BLM Conservation Area
- DWR Surface Conservation Area
- SITLA Conservation Area
- Private Conservation Area
- SITLA Interim Area – Class A
- SITLA Interim Area – Class B
- Private Interim Area
- Private Non-Conservation Area
- White River Penstemon Core Area

Service Layer Credits: Copyright:© 2011 National Geographic Society, i-cubed

0 0.25 0.5 Kilometers

0 0.25 0.5 Miles

N

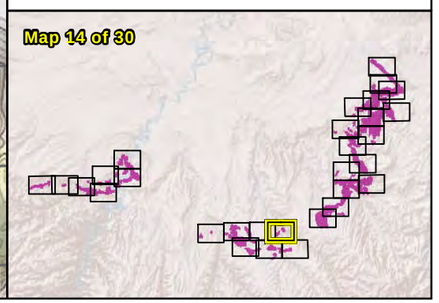

4/2/2014 3:09:22 PM
V:\27s\27553\MXD\Report\Penstemon_Occurrences_Mapbook_v12_NOLOGO.mxd

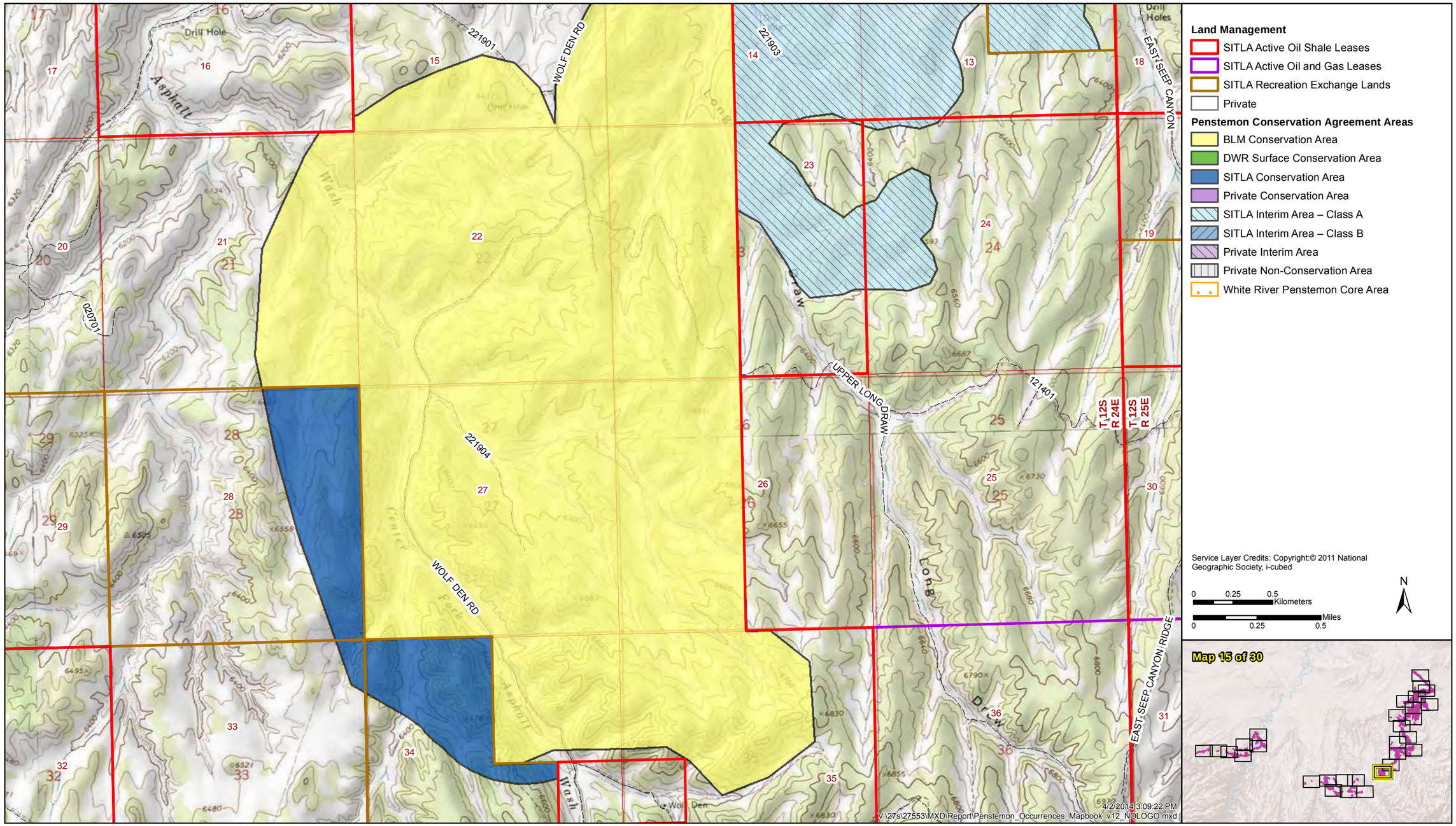
Land Management
SITLA Active Oil Shale Leases
SITLA Active Oil and Gas Leases
SITLA Recreation Exchange Lands
Private
Penstemon Conservation Agreement Areas
BLM Conservation Area
DWR Surface Conservation Area
SITLA Conservation Area
Private Conservation Area
SITLA Interim Area – Class A
SITLA Interim Area – Class B
Private Interim Area
Private Non-Conservation Area
White River Penstemon Core Area
Service Layer Credits: Copyright:© 2011 National Geographic Society, i-cubed
0 0.25 0.5 Kilometers
0 0.25 0.5 Miles
N
Map 15 of 30
4/2/2014 3:09:22 PM
V:\27s\27553\MXD\Report\Penstemon_Occurrences_Mapbook_v12_NOLOGO.mxd
WOLF DEN RD
EAST SEEP CANYON
UPPER LONG DRAW
T 12S R 24E
T 12S R 25E
221901
221903
221904
020701
121401

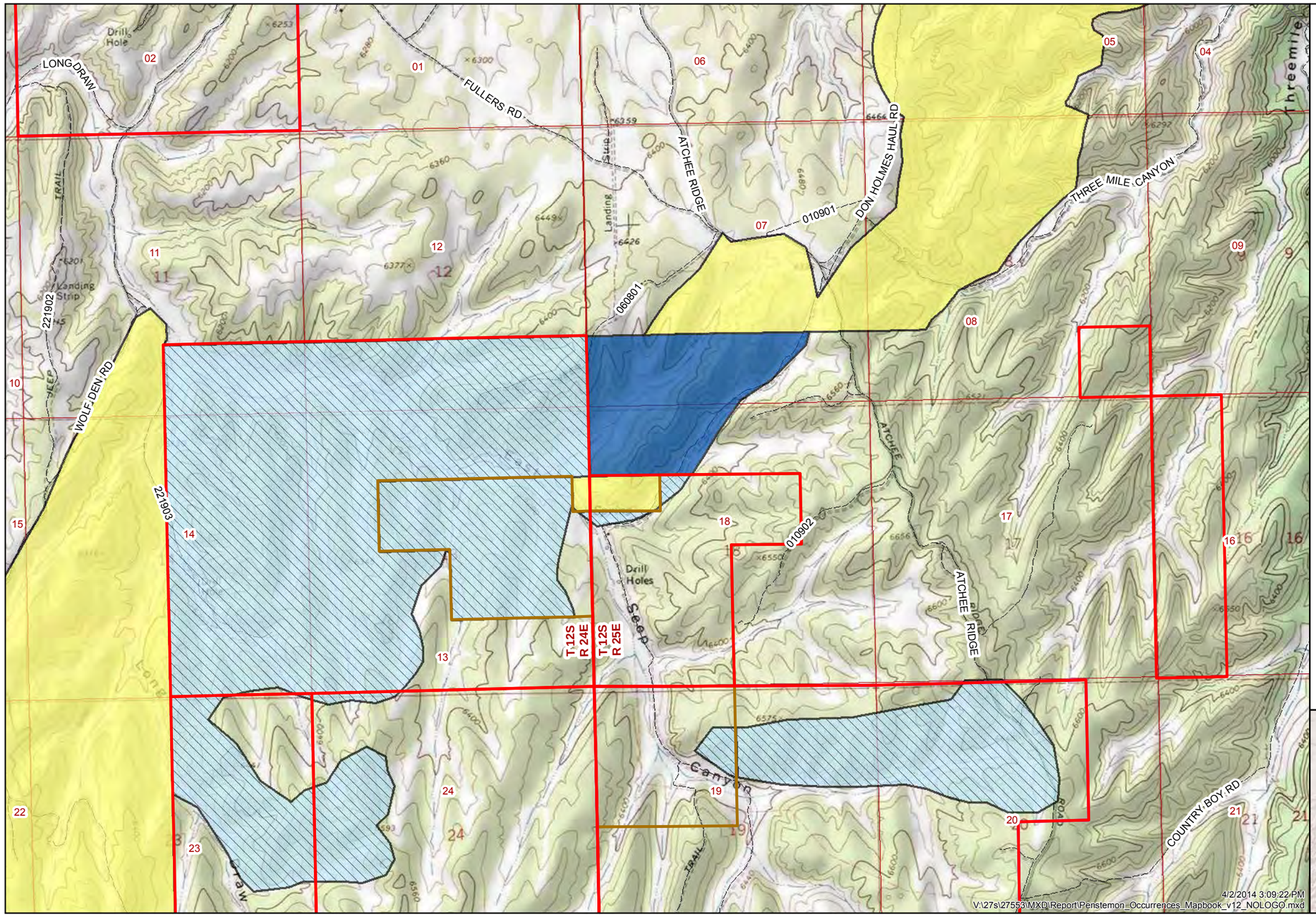

Land Management

- SITLA Active Oil Shale Leases
- SITLA Active Oil and Gas Leases
- SITLA Recreation Exchange Lands
- Private

Penstemon Conservation Agreement Areas

- BLM Conservation Area
- DWR Surface Conservation Area
- SITLA Conservation Area
- Private Conservation Area
- SITLA Interim Area – Class A
- SITLA Interim Area – Class B
- Private Interim Area
- Private Non-Conservation Area
- White River Penstemon Core Area

Service Layer Credits: Copyright:© 2011 National Geographic Society, i-cubed

0 0.25 0.5 Kilometers

0 0.25 0.5 Miles

N

Map 16 of 30

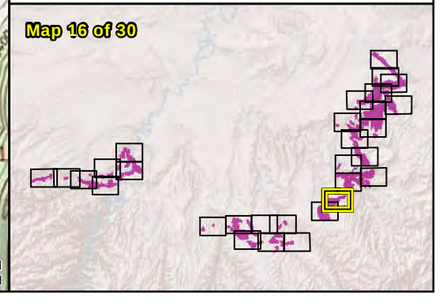

4/2/2014 3:09:22 PM
V:\27s\27553\MXD\Report\Penstemon_Occurrences_Mapbook_v12_NOLOGO.mxd

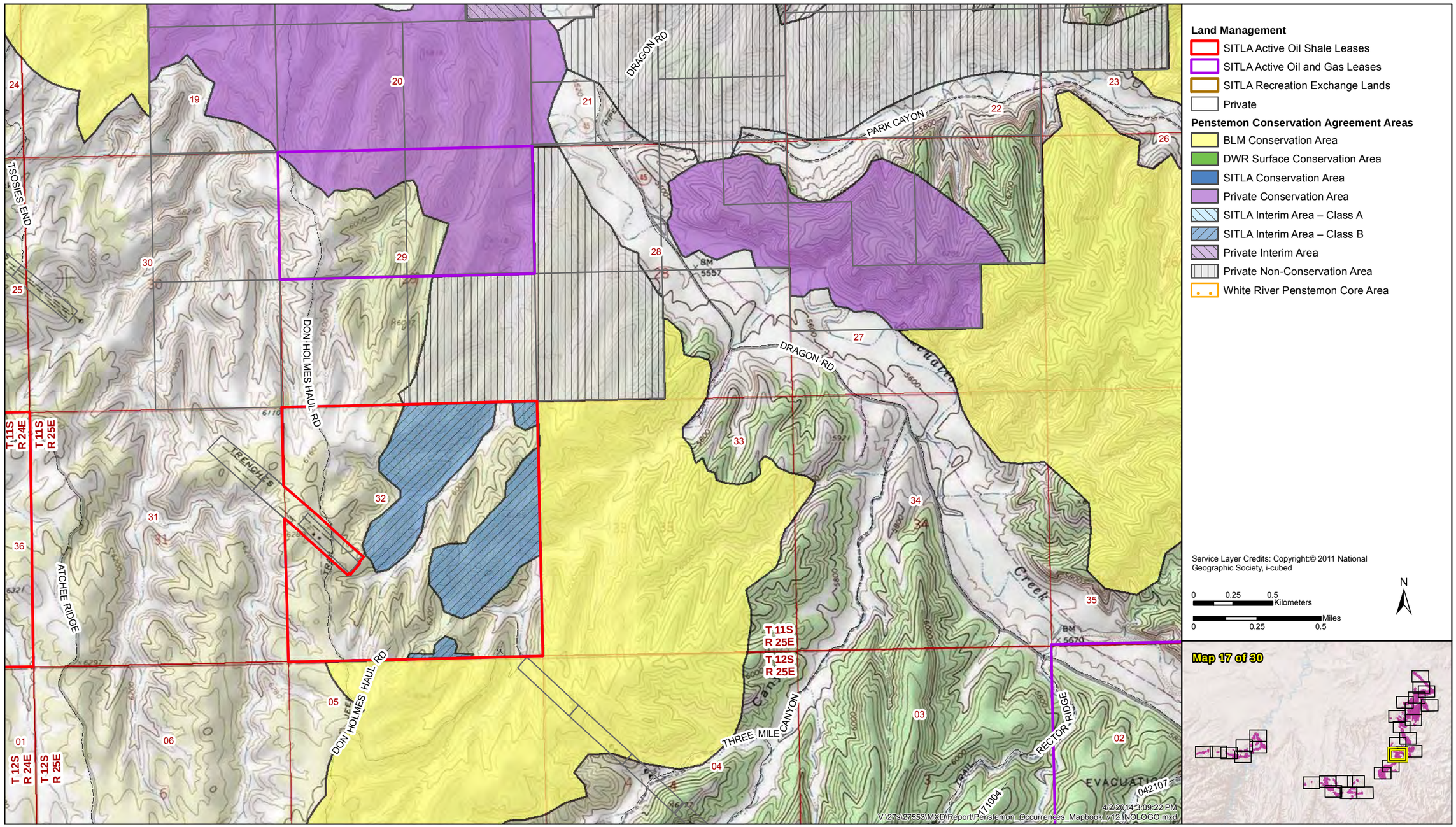

Land Management
SITLA Active Oil Shale Leases
SITLA Active Oil and Gas Leases
SITLA Recreation Exchange Lands
Private
Penstemon Conservation Agreement Areas
BLM Conservation Area
DWR Surface Conservation Area
SITLA Conservation Area
Private Conservation Area
SITLA Interim Area – Class A
SITLA Interim Area – Class B
Private Interim Area
Private Non-Conservation Area
White River Penstemon Core Area
Service Layer Credits: Copyright:© 2011 National Geographic Society, i-cubed
0 0.25 0.5 Kilometers
0 0.25 0.5 Miles
N
Map 17 of 30
DRAGON RD
PARK CAYON
TSOSIES END
DON HOLMES HAUL RD
ATCHEE RIDGE
THREE MILE CANYON
RECTOR RIDGE
T 11S R 24E
T 11S R 25E
T 12S R 24E
T 12S R 25E
T 11S R 25E
T 12S R 25E
4/2/2014 3:09:22 PM
V:\27s\27553\MXD\Report\Penstemon_Occurrences_Mapbook_v12_NOLOGO.mxd

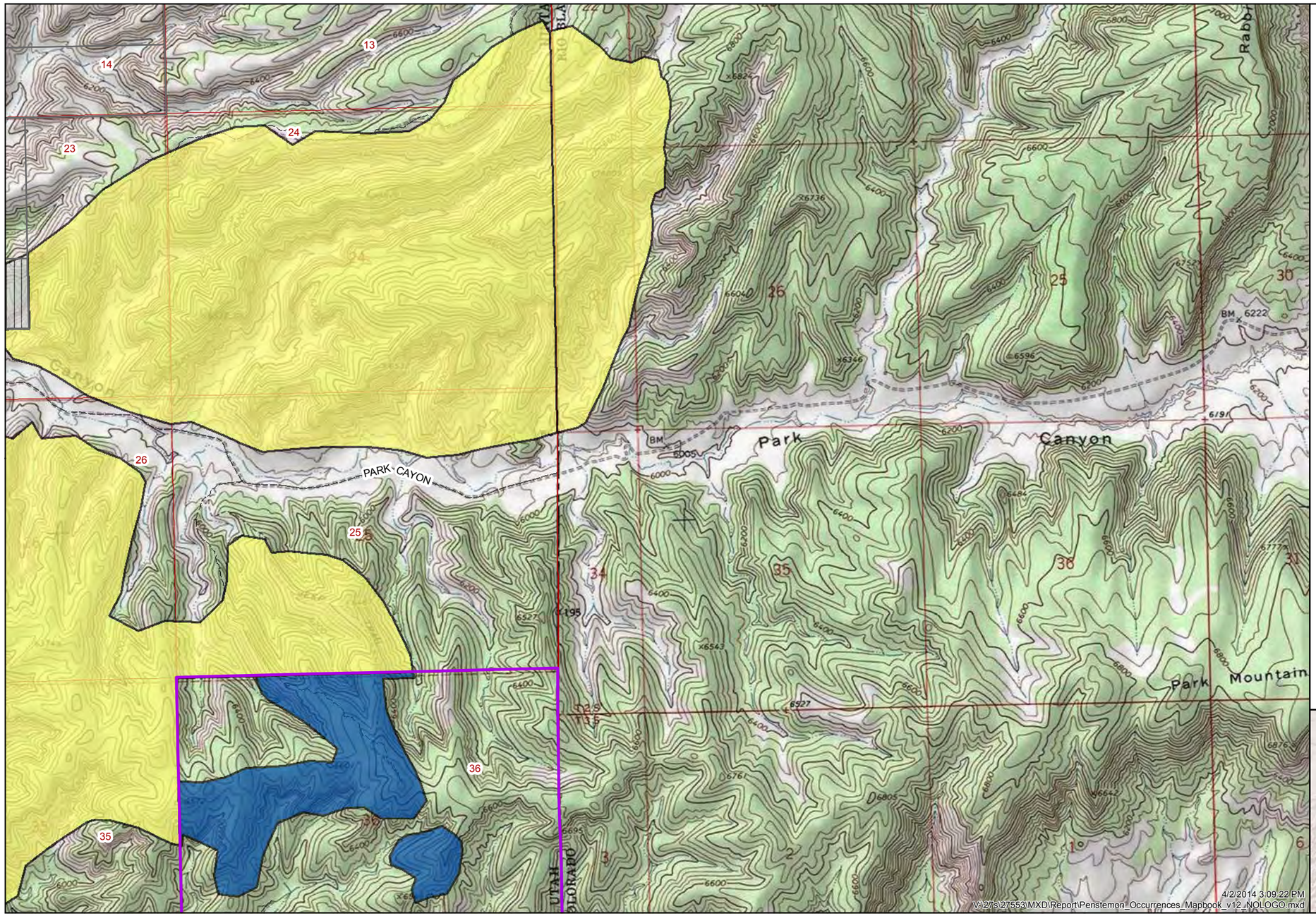

Land Management

- SITLA Active Oil Shale Leases
- SITLA Active Oil and Gas Leases
- SITLA Recreation Exchange Lands
- Private

Penstemon Conservation Agreement Areas

- BLM Conservation Area
- DWR Surface Conservation Area
- SITLA Conservation Area
- Private Conservation Area
- SITLA Interim Area – Class A
- SITLA Interim Area – Class B
- Private Interim Area
- Private Non-Conservation Area
- White River Penstemon Core Area

Service Layer Credits: Copyright:© 2011 National Geographic Society, i-cubed

0 0.25 0.5 Kilometers

0 0.25 0.5 Miles

N

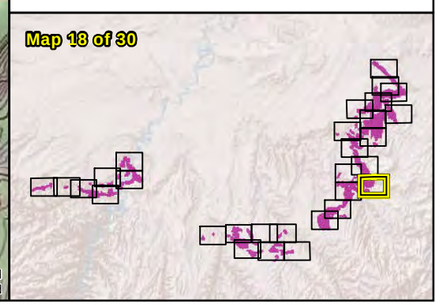

4/2/2014 3:09:22 PM
V:\2\5\27553\MXD\Report\Penstemon_Occurrences_Mapbook_v12_NOLOGO.mxd

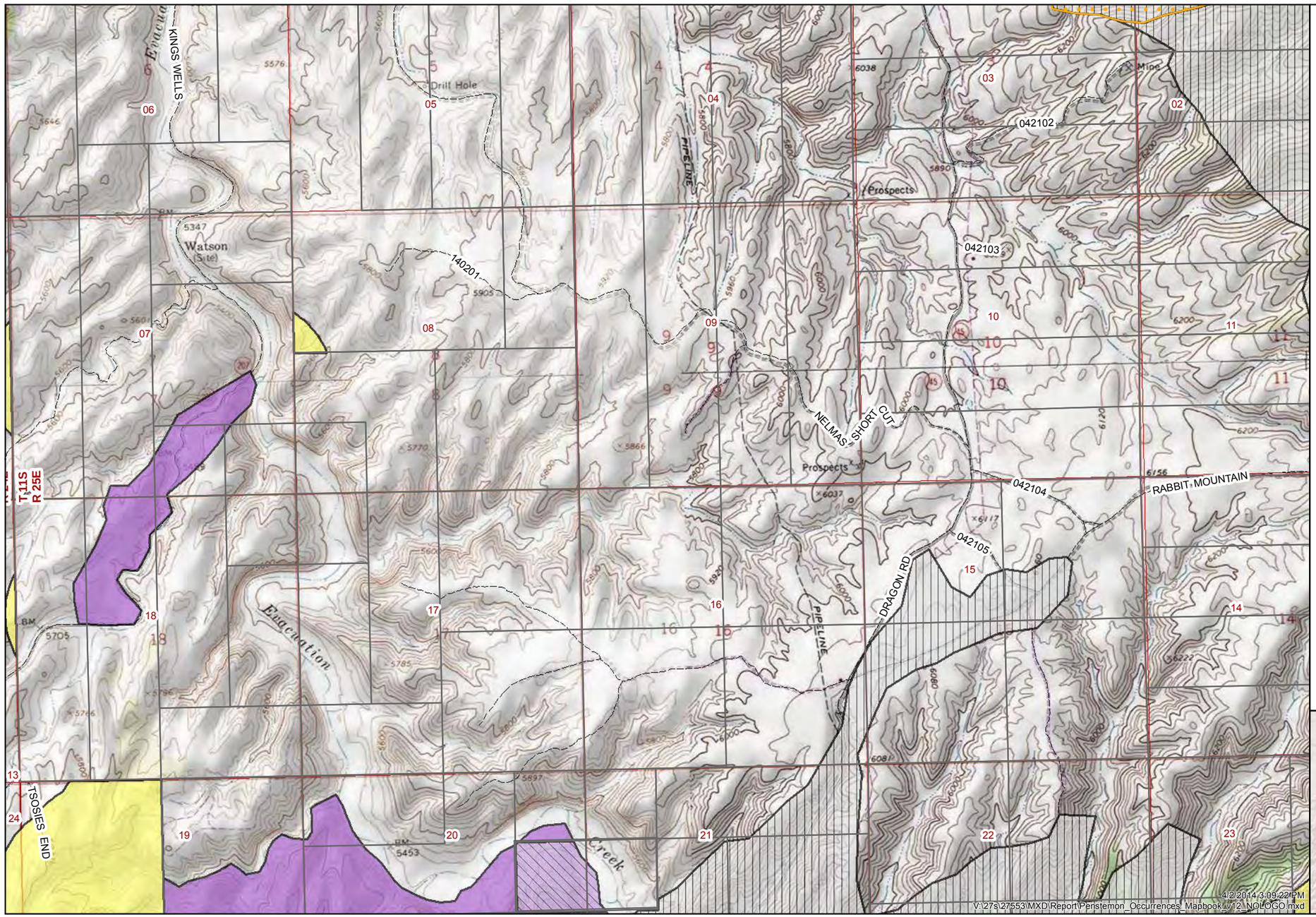
KINGS WELLS
Drill Hole
Watson
(Site)
140201
042102
042103
042104
042105
NELMAS SHORT CUT
RABBIT MOUNTAIN
DRAGON RD
PIPELINE
FIRELINE
Prospects
Evacuation
Creek
TSOSIES END
T.11S
R.25E
Land Management
SITLA Active Oil Shale Leases
SITLA Active Oil and Gas Leases
SITLA Recreation Exchange Lands
Private
Penstemon Conservation Agreement Areas
BLM Conservation Area
DWR Surface Conservation Area
SITLA Conservation Area
Private Conservation Area
SITLA Interim Area – Class A
SITLA Interim Area – Class B
Private Interim Area
Private Non-Conservation Area
White River Penstemon Core Area
Service Layer Credits: Copyright:© 2011 National Geographic Society, i-cubed
0 0.25 0.5 Kilometers
0 0.25 0.5 Miles
N
Map 19 of 30
4/2/2014 3:09:22 PM
V:\27s\27553\MXD\Report\Penstemon_Occurrences_Mapbook_v12_NOLOGO.mxd

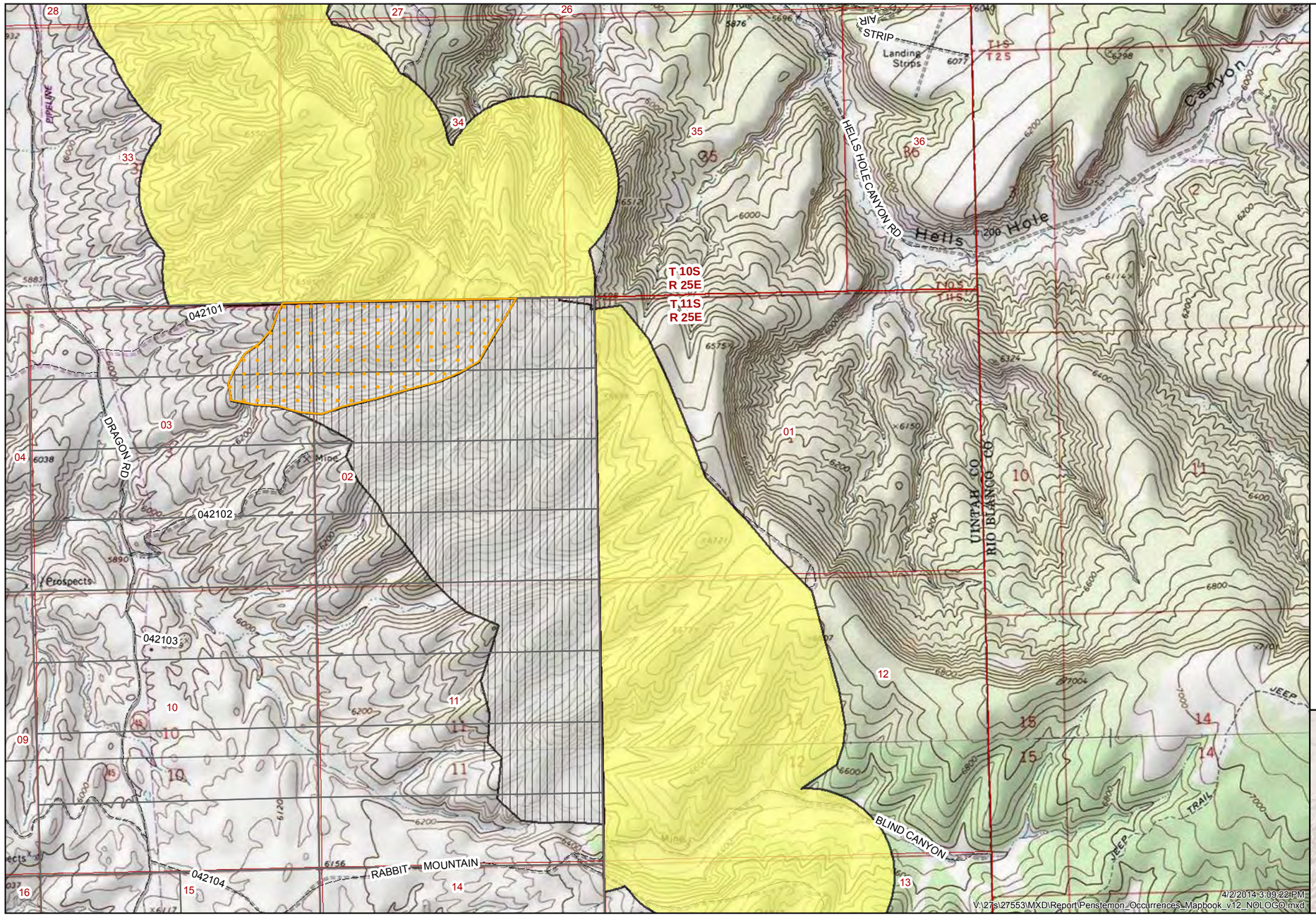

Land Management

- SITLA Active Oil Shale Leases
- SITLA Active Oil and Gas Leases
- SITLA Recreation Exchange Lands
- Private

Penstemon Conservation Agreement Areas

- BLM Conservation Area
- DWR Surface Conservation Area
- SITLA Conservation Area
- Private Conservation Area
- SITLA Interim Area – Class A
- SITLA Interim Area – Class B
- Private Interim Area
- Private Non-Conservation Area
- White River Penstemon Core Area

Service Layer Credits: Copyright:© 2011 National Geographic Society, i-cubed

N

0 0.25 0.5 Kilometers

0 0.25 0.5 Miles

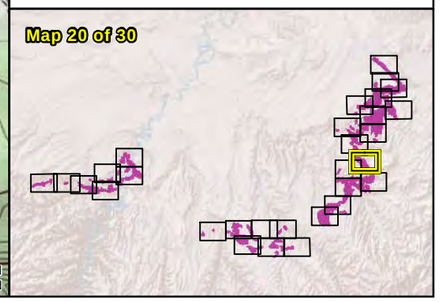

4/2/2014 3:09:22 PM
V:\27s\27553\MXD\Report\Penstemon_Occurrences\Mapbook_v12_NOLOGO.mxd

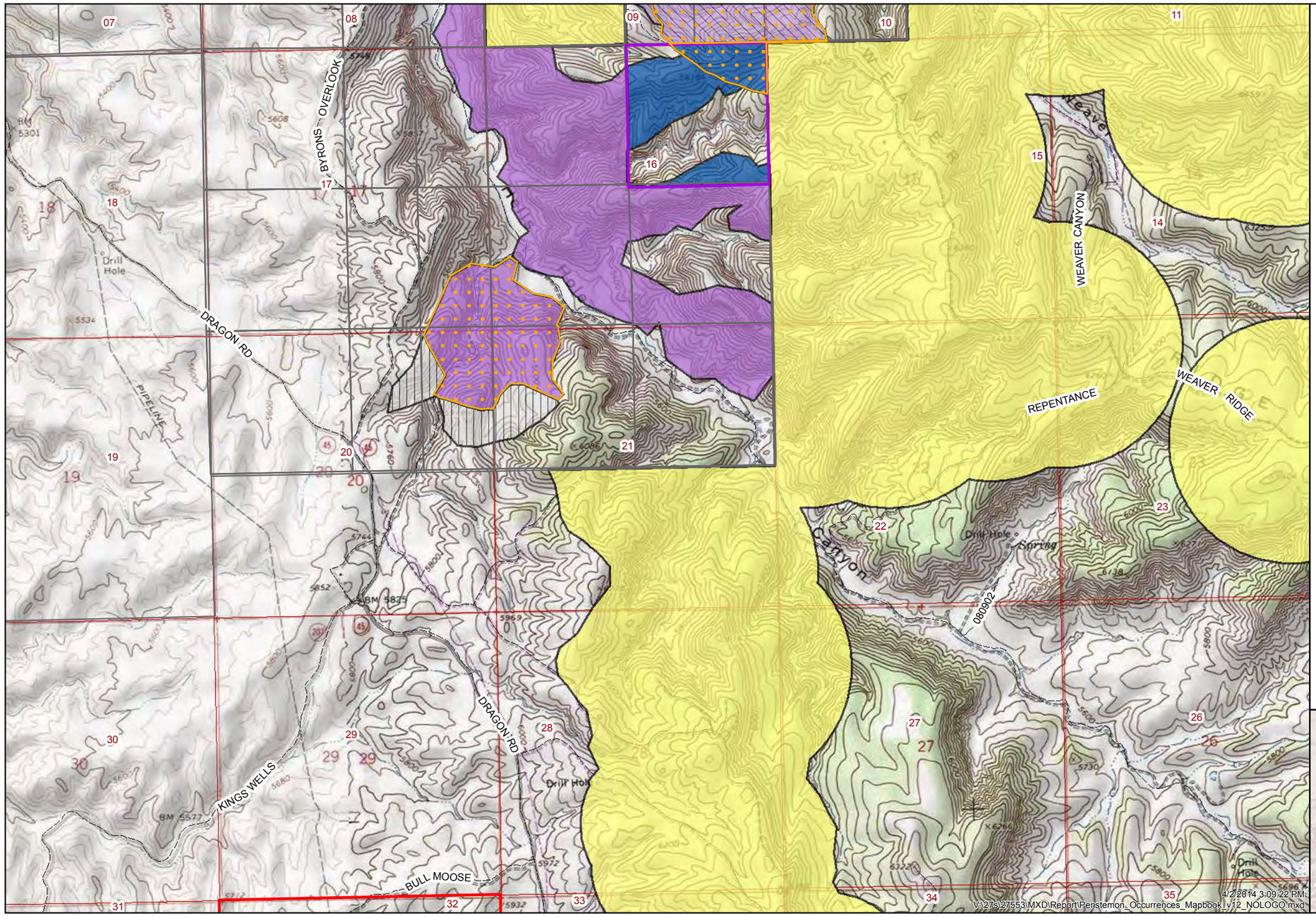

Land Management

- SITLA Active Oil Shale Leases
- SITLA Active Oil and Gas Leases
- SITLA Recreation Exchange Lands
- Private

Penstemon Conservation Agreement Areas

- BLM Conservation Area
- DWR Surface Conservation Area
- SITLA Conservation Area
- Private Conservation Area
- SITLA Interim Area – Class A
- SITLA Interim Area – Class B
- Private Interim Area
- Private Non-Conservation Area
- White River Penstemon Core Area

Service Layer Credits: Copyright:© 2011 National Geographic Society, i-cubed

0 0.25 0.5 Kilometers

0 0.25 0.5 Miles

N

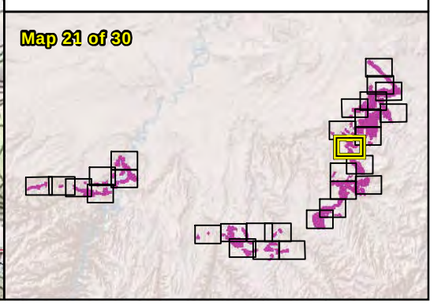

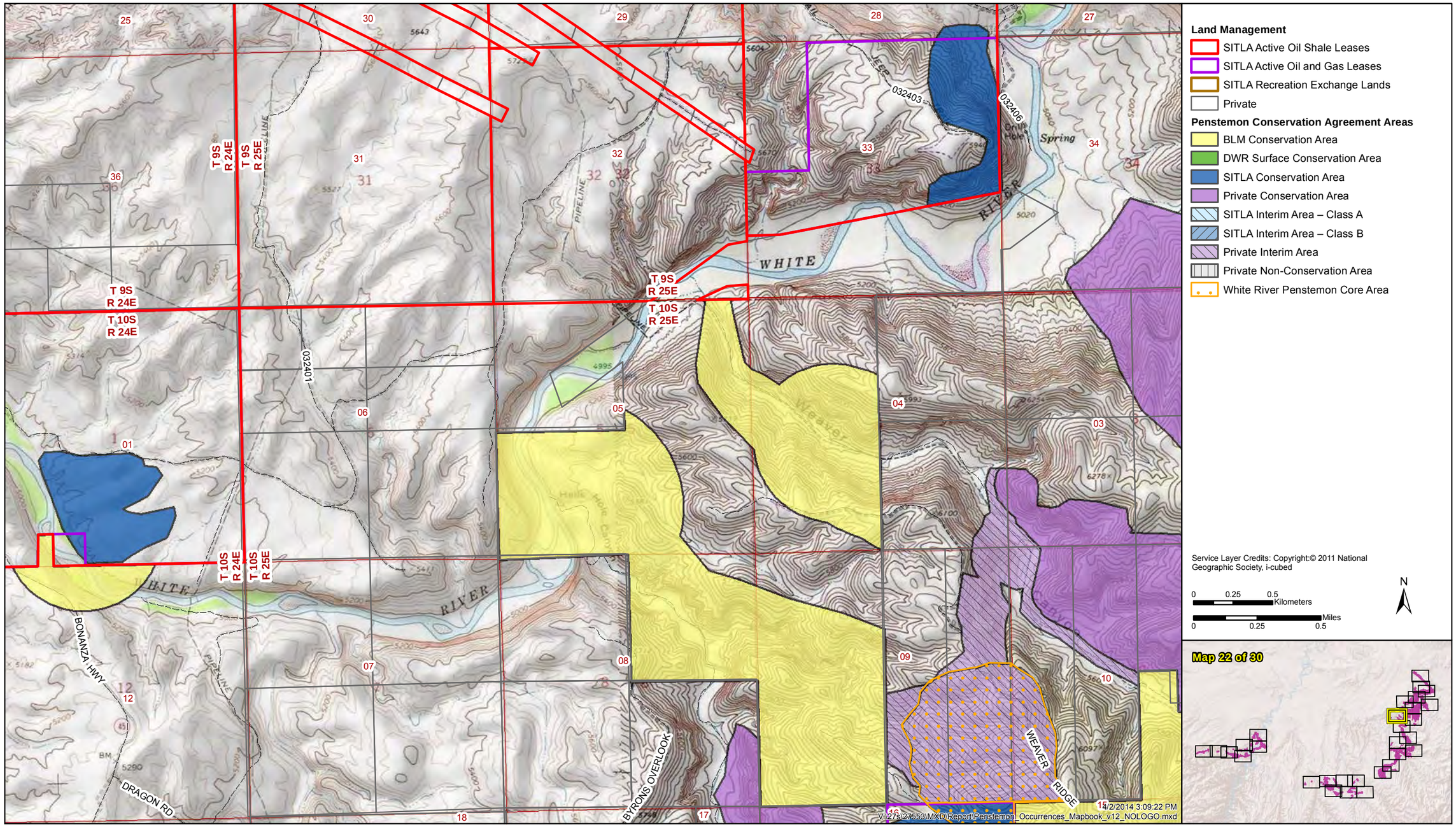
T 9S R 24E
T 9S R 25E
T 10S R 24E
T 10S R 25E
WHITE RIVER
BONANZA HWY
DRAGON RD
BYRONS OVERLOOK
WEAVER RIDGE
032401
032403
032406
Drill Hole
Spring
PIPELINE
Land Management
SITLA Active Oil Shale Leases
SITLA Active Oil and Gas Leases
SITLA Recreation Exchange Lands
Private
Penstemon Conservation Agreement Areas
BLM Conservation Area
DWR Surface Conservation Area
SITLA Conservation Area
Private Conservation Area
SITLA Interim Area – Class A
SITLA Interim Area – Class B
Private Interim Area
Private Non-Conservation Area
White River Penstemon Core Area
Service Layer Credits: Copyright:© 2011 National Geographic Society, i-cubed
0 0.25 0.5 Kilometers
0 0.25 0.5 Miles
N
Map 22 of 30
4/2/2014 3:09:22 PM
V:\27\27553\MXD\Report\Penstemon_Occurrences_Mapbook_v12_NOLOGO.mxd

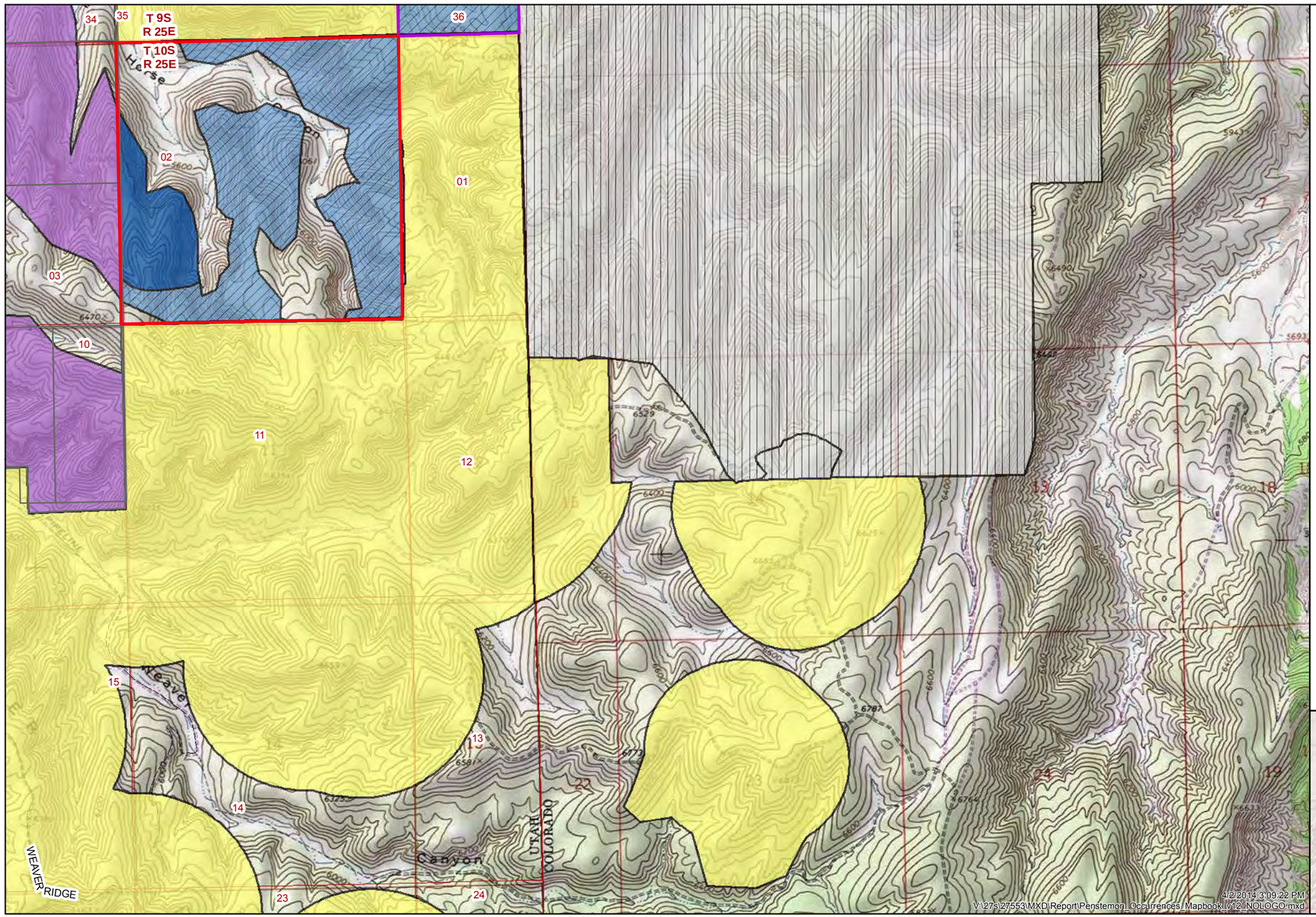

Land Management

- SITLA Active Oil Shale Leases
- SITLA Active Oil and Gas Leases
- SITLA Recreation Exchange Lands
- Private

Penstemon Conservation Agreement Areas

- BLM Conservation Area
- DWR Surface Conservation Area
- SITLA Conservation Area
- Private Conservation Area
- SITLA Interim Area – Class A
- SITLA Interim Area – Class B
- Private Interim Area
- Private Non-Conservation Area
- White River Penstemon Core Area

Service Layer Credits: Copyright:© 2011 National Geographic Society, i-cubed

0 0.25 0.5 Kilometers

0 0.25 0.5 Miles

N

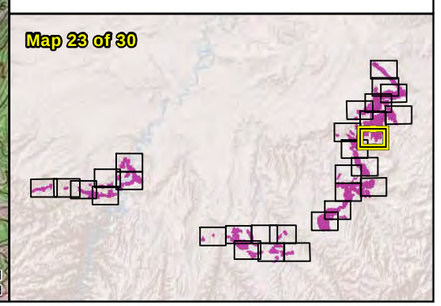

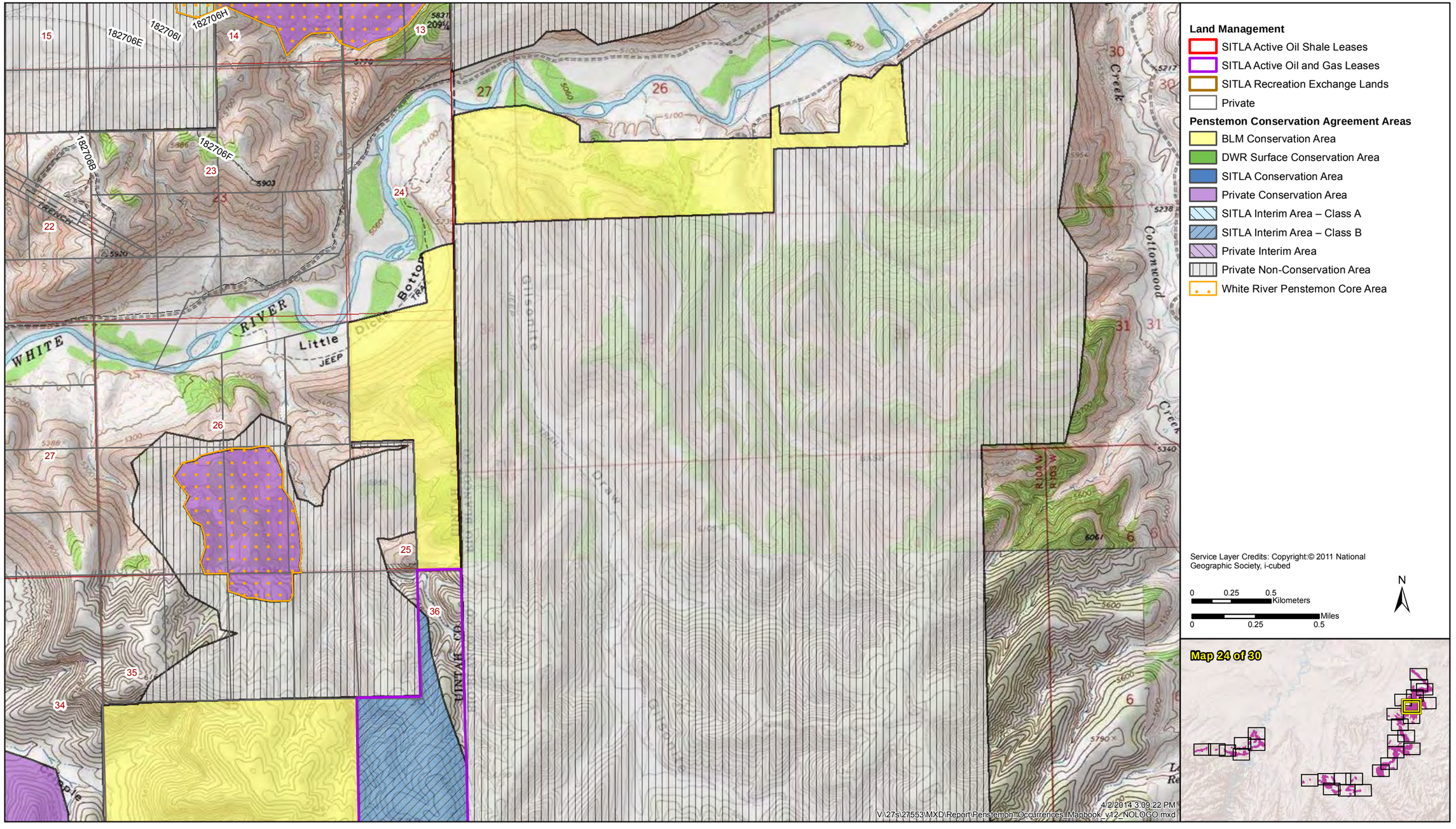

Land Management
SITLA Active Oil Shale Leases
SITLA Active Oil and Gas Leases
SITLA Recreation Exchange Lands
Private
Penstemon Conservation Agreement Areas
BLM Conservation Area
DWR Surface Conservation Area
SITLA Conservation Area
Private Conservation Area
SITLA Interim Area – Class A
SITLA Interim Area – Class B
Private Interim Area
Private Non-Conservation Area
White River Penstemon Core Area
Service Layer Credits: Copyright:© 2011 National Geographic Society, i-cubed
0 0.25 0.5 Kilometers
0 0.25 0.5 Miles
N
Map 24 of 30
WHITE RIVER
Little Dicks Bottom
Gilsonite Draw
Cottonwood Creek
4/2/2014 3:09:22 PM
V:\27s\27553\MXD\Report\Penstemon_Occurrences_Mapbook_v12_NOLOGO.mxd

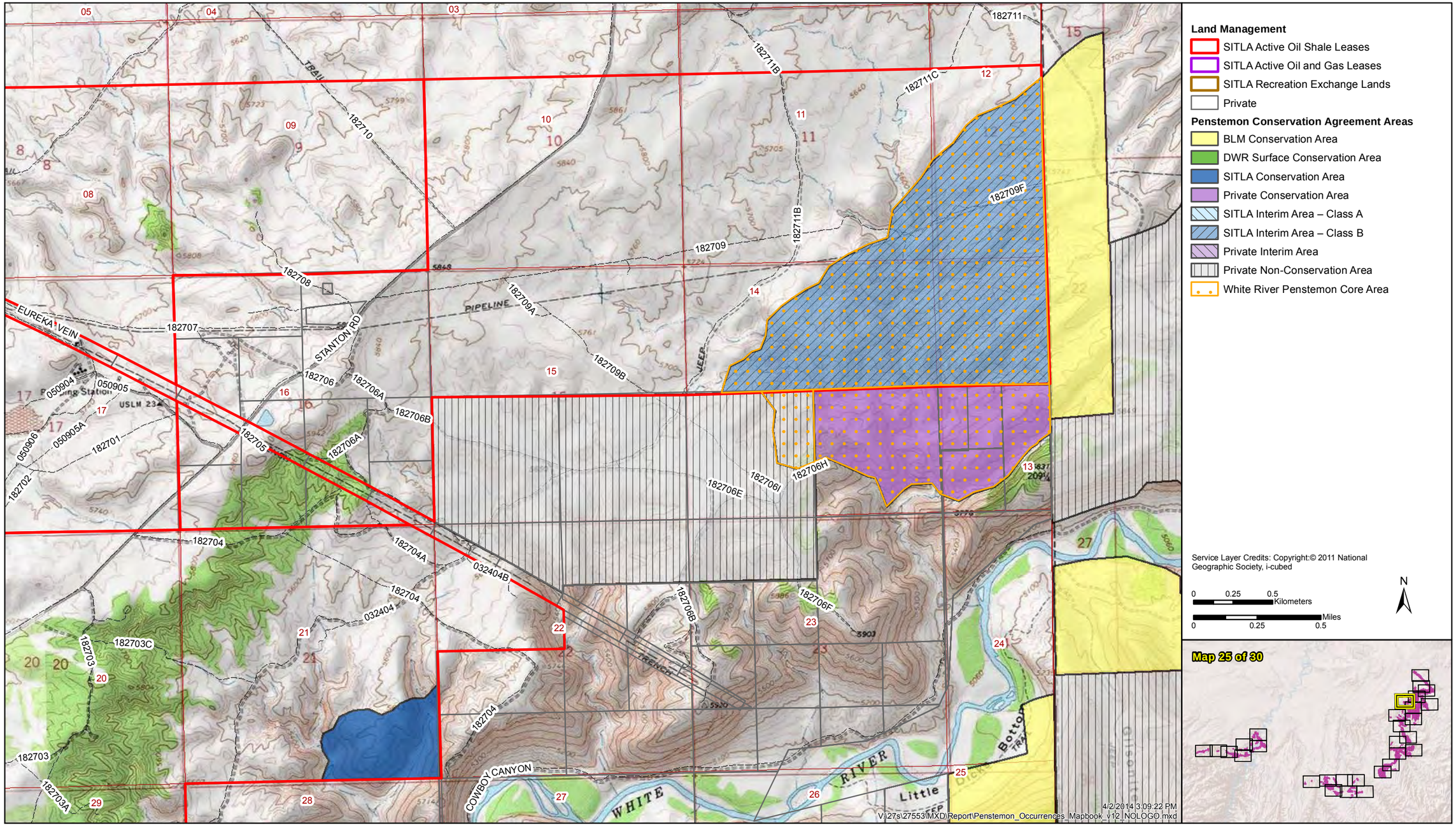
Land Management
SITLA Active Oil Shale Leases
SITLA Active Oil and Gas Leases
SITLA Recreation Exchange Lands
Private
Penstemon Conservation Agreement Areas
BLM Conservation Area
DWR Surface Conservation Area
SITLA Conservation Area
Private Conservation Area
SITLA Interim Area – Class A
SITLA Interim Area – Class B
Private Interim Area
Private Non-Conservation Area
White River Penstemon Core Area
Service Layer Credits: Copyright:© 2011 National Geographic Society, i-cubed
0 0.25 0.5 Kilometers
0 0.25 0.5 Miles
N
Map 25 of 30
EUREKA VEIN
STANTON RD
PIPELINE
COWBOY CANYON
WHITE RIVER
Little Dick Bottom
4/2/2014 3:09:22 PM
V:\27s\27553\MXD\Report\Penstemon_Occurrences_Mapbook_v12_NOLOGO.mxd

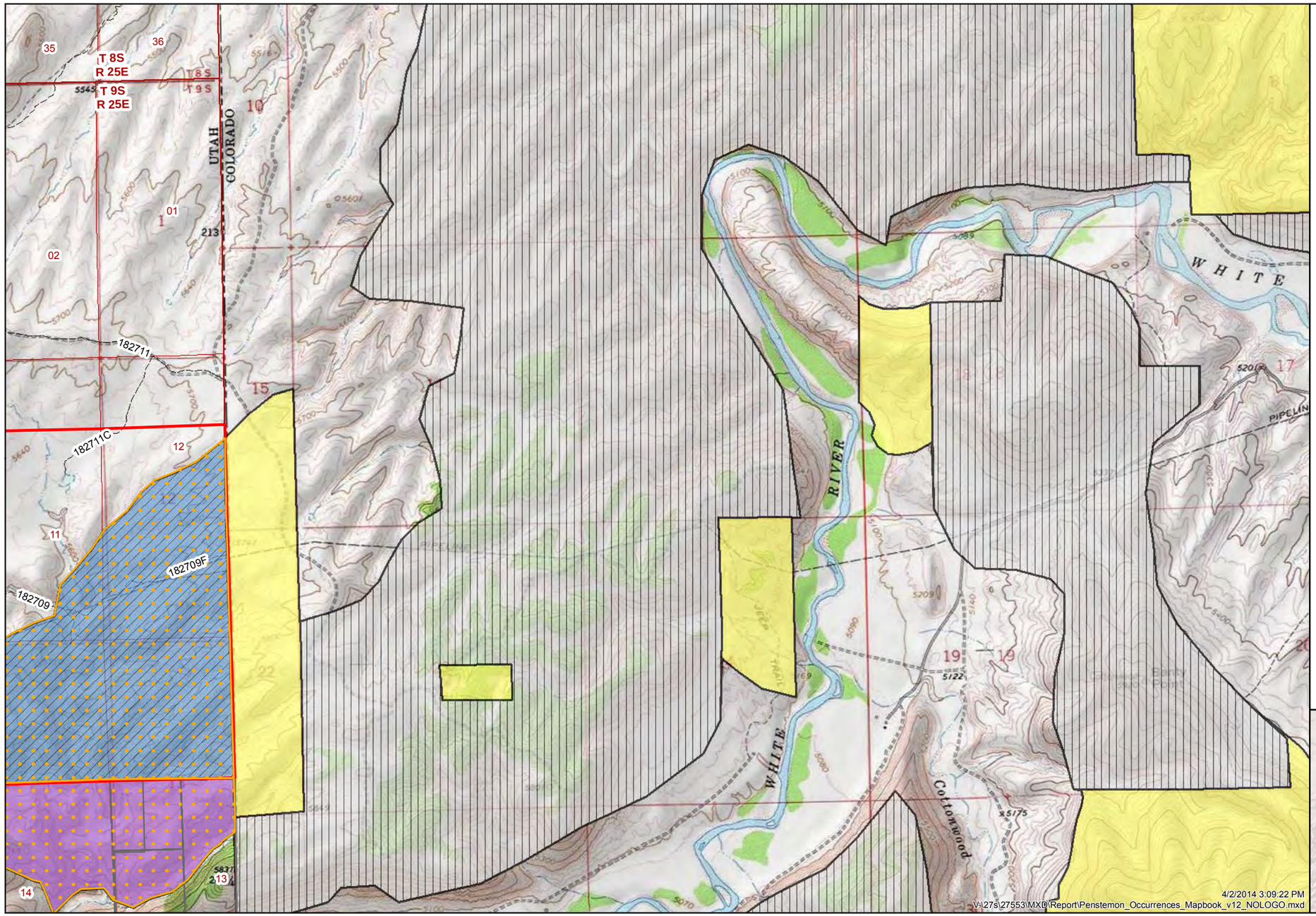

Land Management

- SITLA Active Oil Shale Leases
- SITLA Active Oil and Gas Leases
- SITLA Recreation Exchange Lands
- Private

Penstemon Conservation Agreement Areas

- BLM Conservation Area
- DWR Surface Conservation Area
- SITLA Conservation Area
- Private Conservation Area
- SITLA Interim Area – Class A
- SITLA Interim Area – Class B
- Private Interim Area
- Private Non-Conservation Area
- White River Penstemon Core Area

Service Layer Credits: Copyright:© 2011 National Geographic Society, i-cubed

0 0.25 0.5 Kilometers

0 0.25 0.5 Miles

N

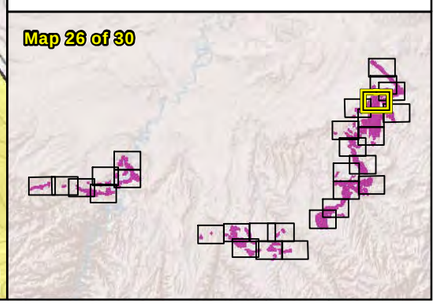

4/2/2014 3:09:22 PM
V:\27s\27553\MXD\Report\Penstemon_Occurrences_Mapbook_v12_NOLOGO.mxd

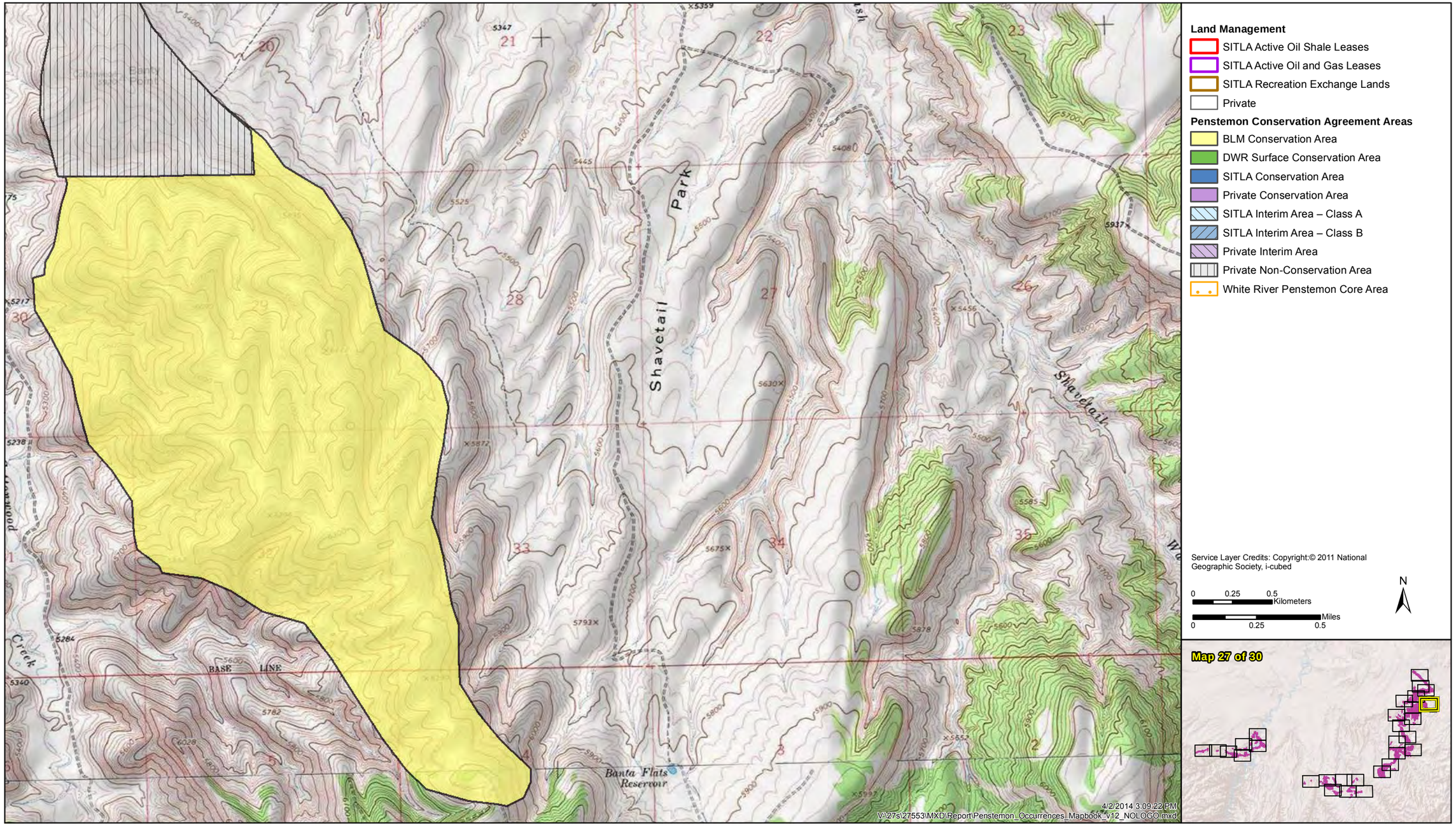
Land Management
SITLA Active Oil Shale Leases
SITLA Active Oil and Gas Leases
SITLA Recreation Exchange Lands
Private
Penstemon Conservation Agreement Areas
BLM Conservation Area
DWR Surface Conservation Area
SITLA Conservation Area
Private Conservation Area
SITLA Interim Area – Class A
SITLA Interim Area – Class B
Private Interim Area
Private Non-Conservation Area
White River Penstemon Core Area
Service Layer Credits: Copyright:© 2011 National Geographic Society, i-cubed
0 0.25 0.5 Kilometers
0 0.25 0.5 Miles
N
Map 27 of 30
Shavetail Park
Banta Flats Reservoir
BASE LINE
4/2/2014 3:09:22 PM
V:\27s\27553\MXD\Report\Penstemon_Occurrences_Mapbook_v12_NOLOGO.mxd

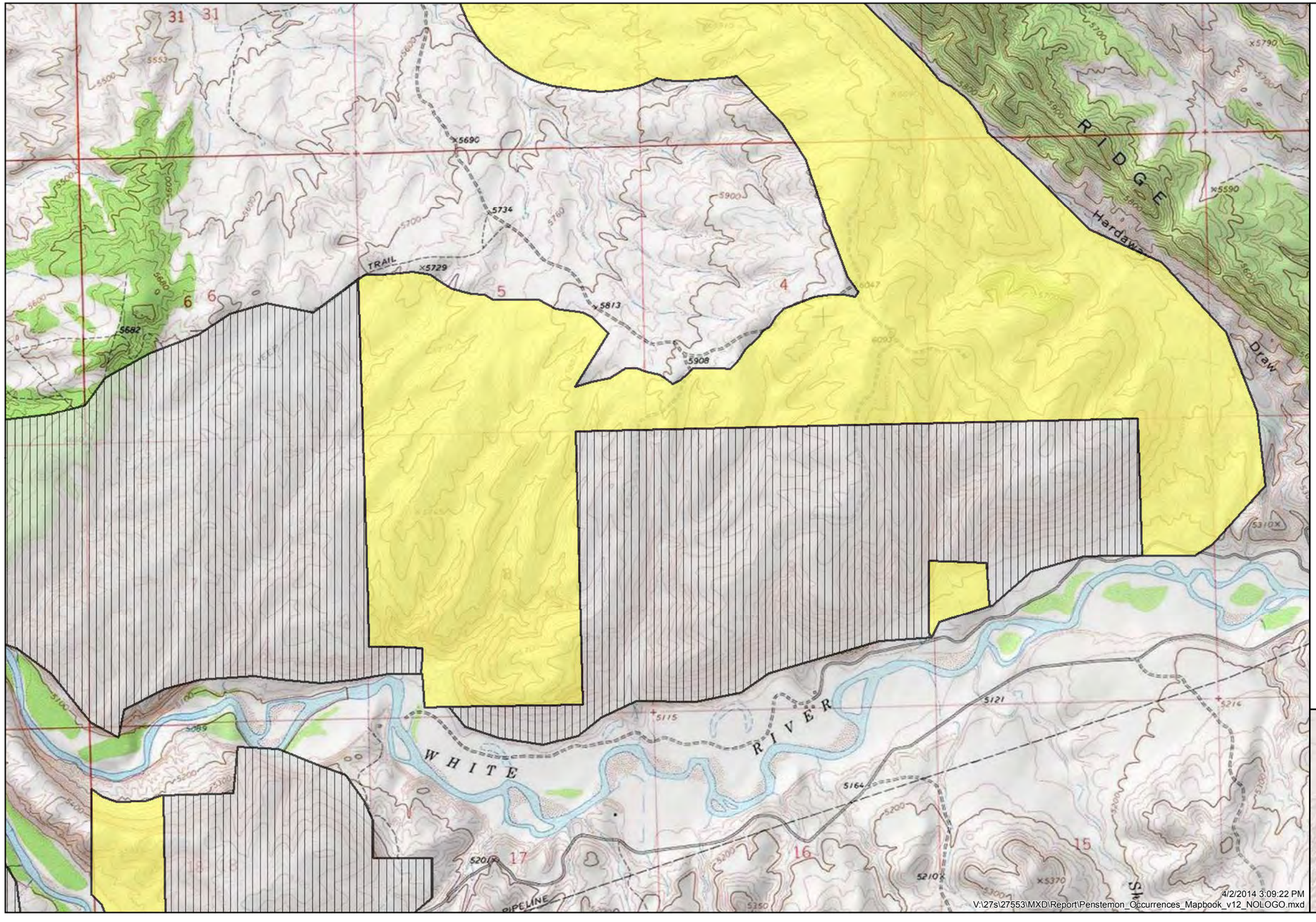

Land Management

- SITLA Active Oil Shale Leases
- SITLA Active Oil and Gas Leases
- SITLA Recreation Exchange Lands
- Private

Penstemon Conservation Agreement Areas

- BLM Conservation Area
- DWR Surface Conservation Area
- SITLA Conservation Area
- Private Conservation Area
- SITLA Interim Area – Class A
- SITLA Interim Area – Class B
- Private Interim Area
- Private Non-Conservation Area
- White River Penstemon Core Area

Service Layer Credits: Copyright:© 2011 National Geographic Society, i-cubed

0 0.25 0.5 Kilometers

0 0.25 0.5 Miles

N

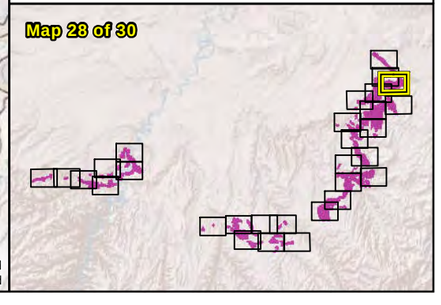

4/2/2014 3:09:22 PM
V:\27s\27553\MXD\Report\Penstemon_Occurrences_Mapbook_v12_NOLOGO.mxd

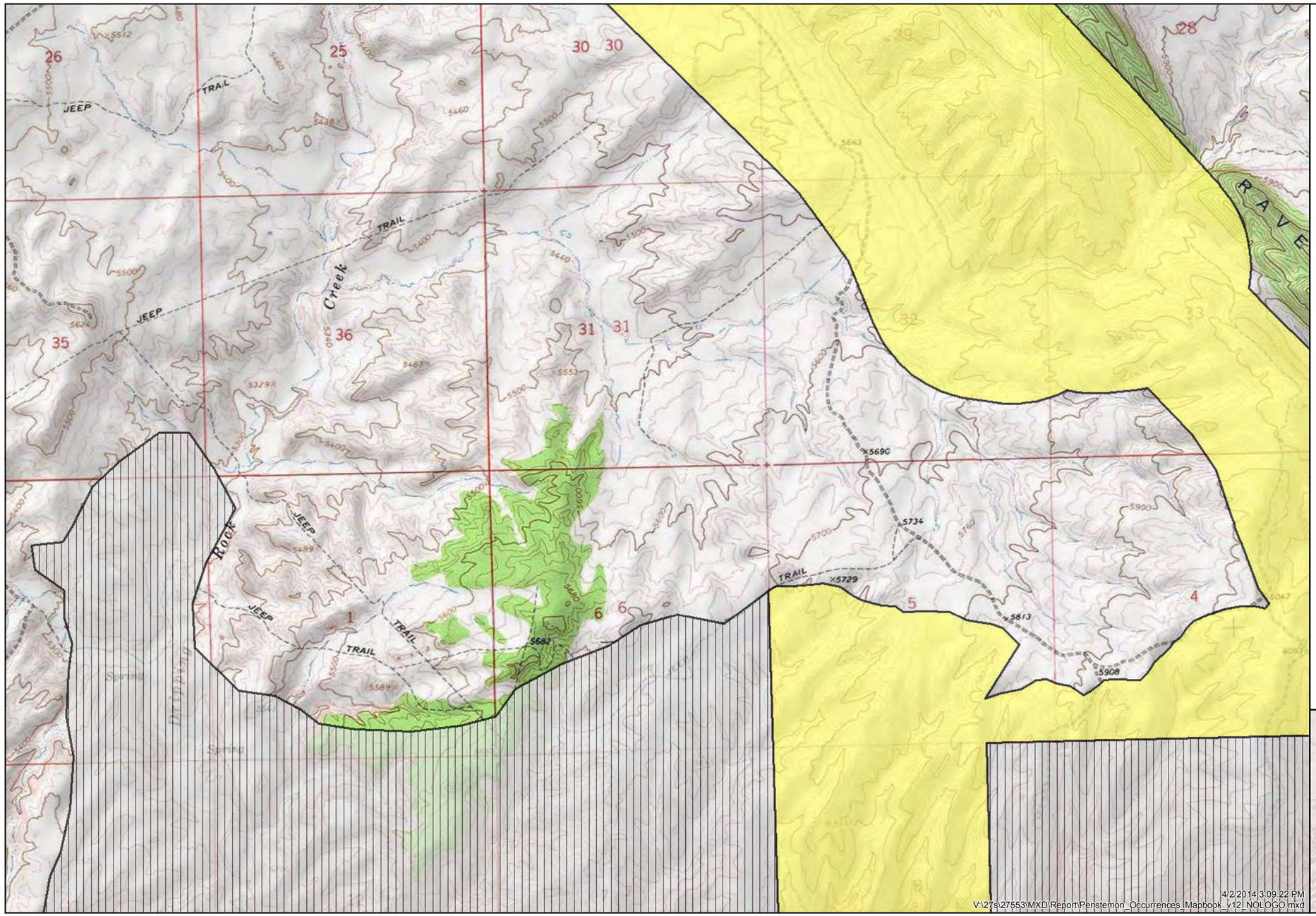

Land Management

- SITLA Active Oil Shale Leases
- SITLA Active Oil and Gas Leases
- SITLA Recreation Exchange Lands
- Private

Penstemon Conservation Agreement Areas

- BLM Conservation Area
- DWR Surface Conservation Area
- SITLA Conservation Area
- Private Conservation Area
- SITLA Interim Area – Class A
- SITLA Interim Area – Class B
- Private Interim Area
- Private Non-Conservation Area
- White River Penstemon Core Area

Service Layer Credits: Copyright:© 2011 National Geographic Society, i-cubed

N

0 0.25 0.5 Kilometers

0 0.25 0.5 Miles

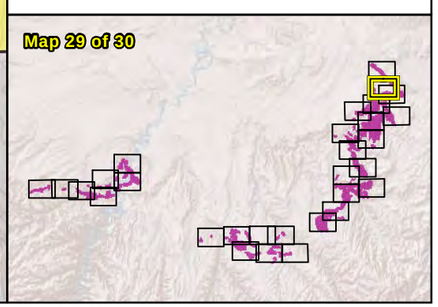

4/2/2014 3:09:22 PM
V:\27s\27553\MXD\Report\Penstemon_Occurrences_Mapbook_v12_NOLOGO.mxd

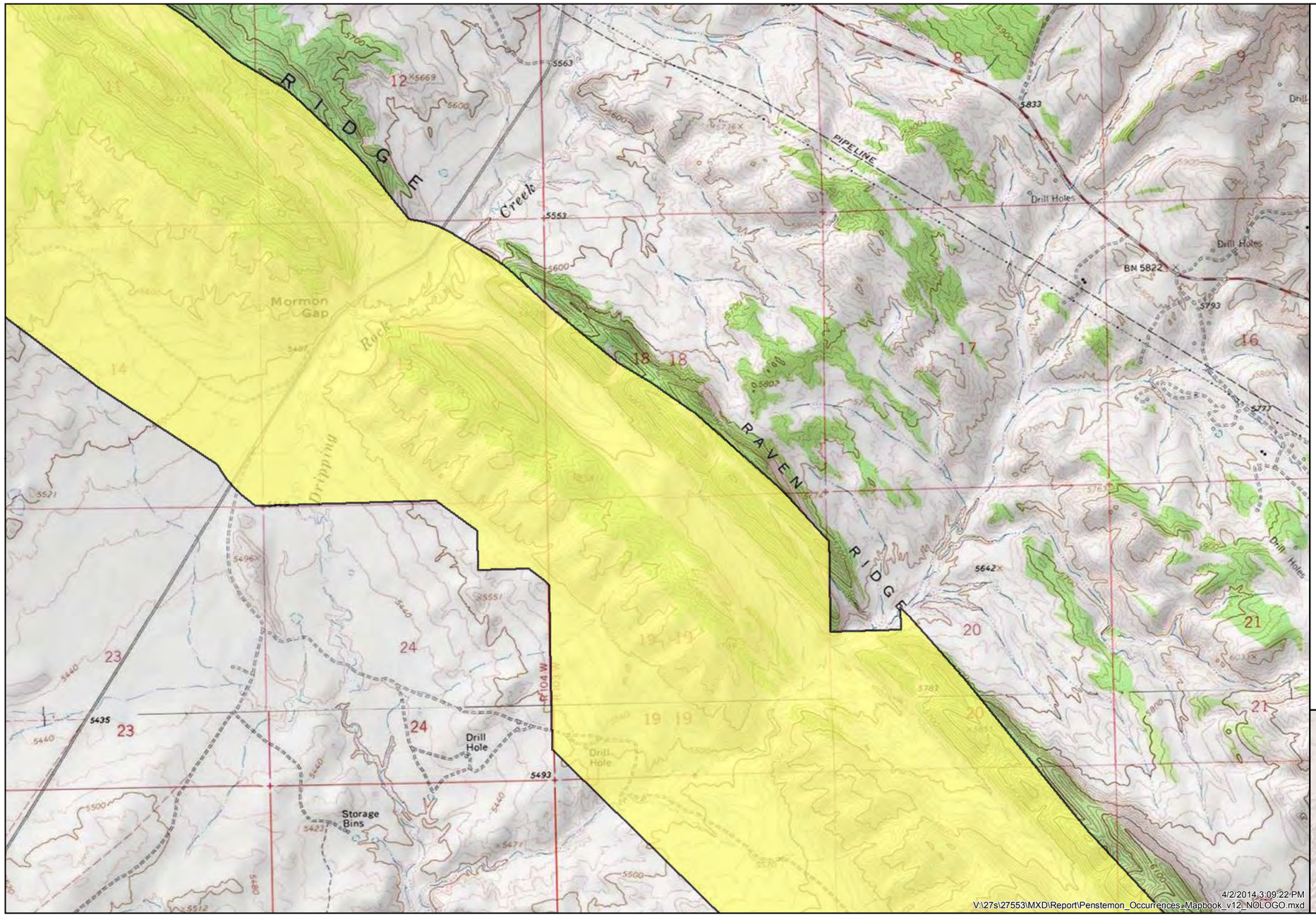

Land Management

- SITLA Active Oil Shale Leases
- SITLA Active Oil and Gas Leases
- SITLA Recreation Exchange Lands
- Private

Penstemon Conservation Agreement Areas

- BLM Conservation Area
- DWR Surface Conservation Area
- SITLA Conservation Area
- Private Conservation Area
- SITLA Interim Area – Class A
- SITLA Interim Area – Class B
- Private Interim Area
- Private Non-Conservation Area
- White River Penstemon Core Area

Service Layer Credits: Copyright:© 2011 National Geographic Society, i-cubed

0 0.25 0.5 Kilometers

0 0.25 0.5 Miles

N

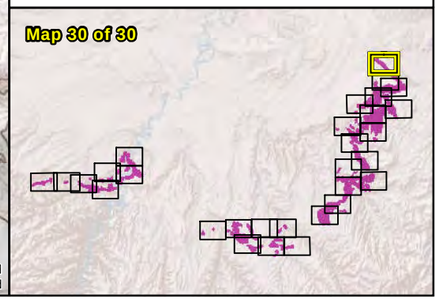

4/2/2014,3:09:22 PM
V:\27s\27553\MXD\Report\Penstemon_Occurrences_Mapbook_v12_NOLOGO.mxd