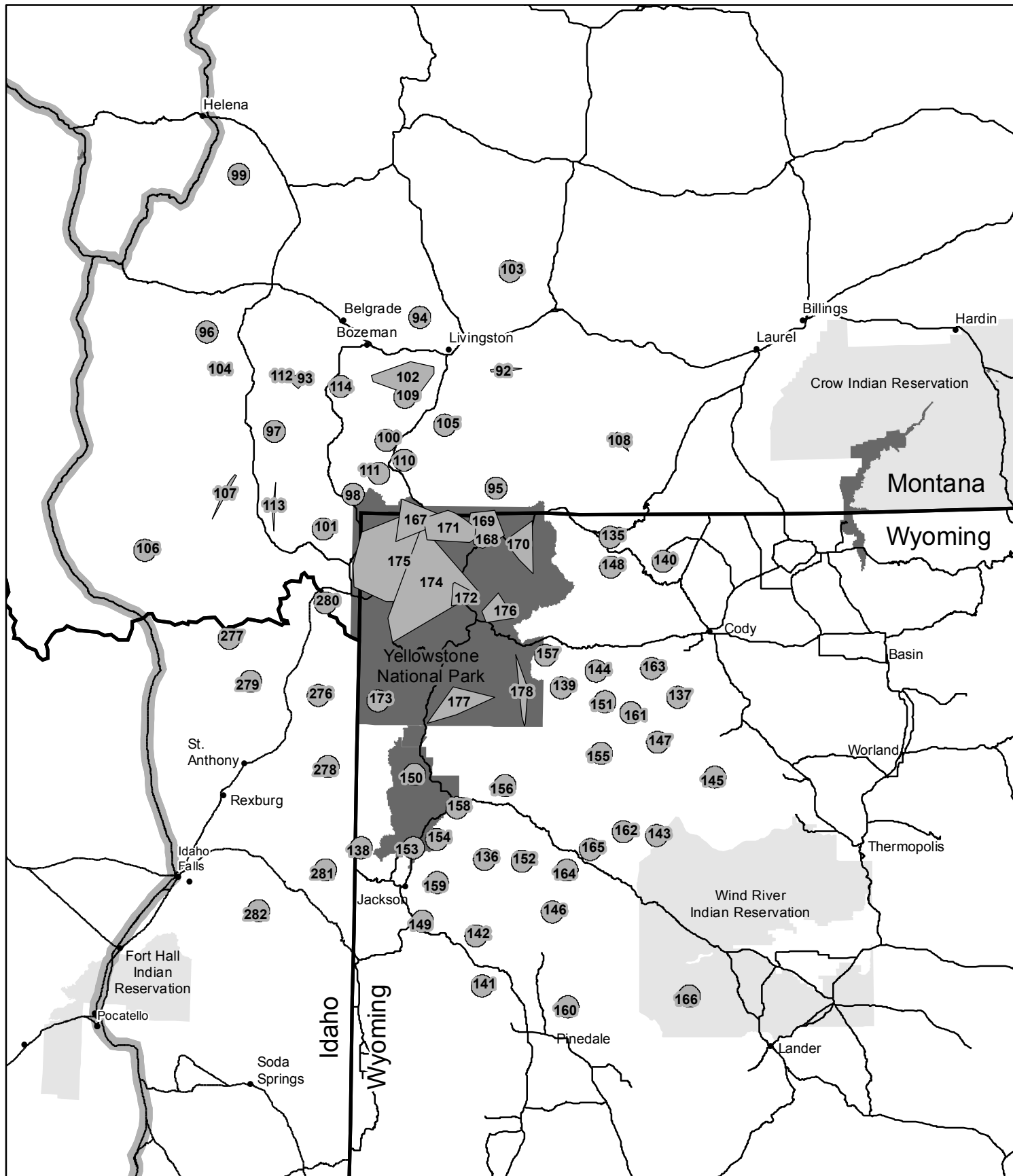








Figure 3. Greater Yellowstone Wolf Recovery Area



Data provided by Montana Fish, Wildlife and Parks; Idaho Fish & Game; Nez Perce Tribe; Wyoming Game & Fish; US Fish & Wildlife Service; National Park Service; Blackfoot Nation; Confederated Salish and Kootenai Tribes; Wind River Tribes; Oregon Dept. of Fish and Wildlife; Washington Dept. of Fish and Wildlife; Colville Confederated Tribes; and Spokane Tribe of Indians. All other data layers from Montana, Idaho, Wyoming, Oregon and Washington data clearinghouses.

-  Packs With Unknown Home Ranges
-  Packs With Known Home Ranges
-  National Park Service
-  Recovery Area Boundary
-  State Boundary
-  Major Highways

