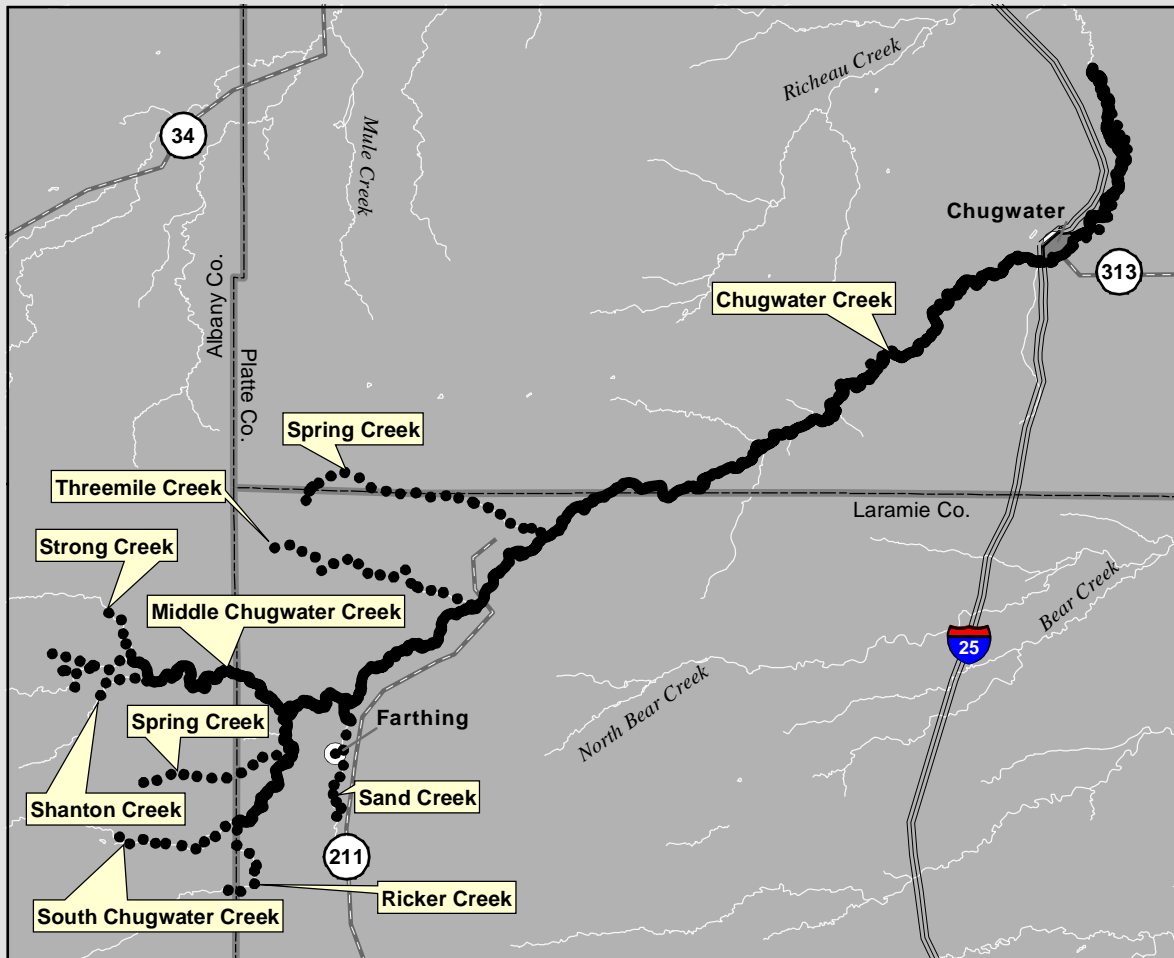


General Locations of Proposed Critical Habitat for the Preble's Meadow Jumping Mouse


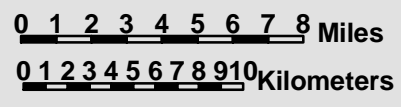
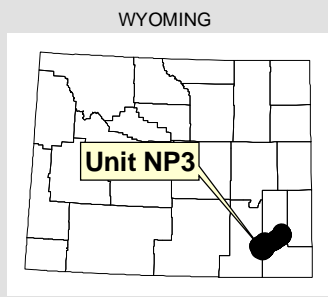
(Zapus hudsonius preblei)

Unit NP3 - Chugwater Creek



Critical habitat equals the stream plus the following distance outward on each side.

- 110 meters (360 feet)
- 120 meters (394 feet)



Note: Proposed critical habitat without name labels are unnamed tributaries.

DISCLAIMER

This map is a graphical representation of (*Zapus hudsonius preblei*) critical habitat and is provided for illustrative purposes only. The map and [GIS (vector and/or raster)] files used to create this map are not the definitive source for determining critical habitat boundaries. While the Service makes every effort to represent the critical habitat shown on this map as completely and accurately as possible (given existing time, resource, data and display constraints), the USFWS gives no warranty, expressed or implied, as to the accuracy, reliability, or completeness of these data.