
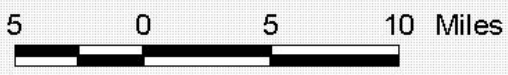
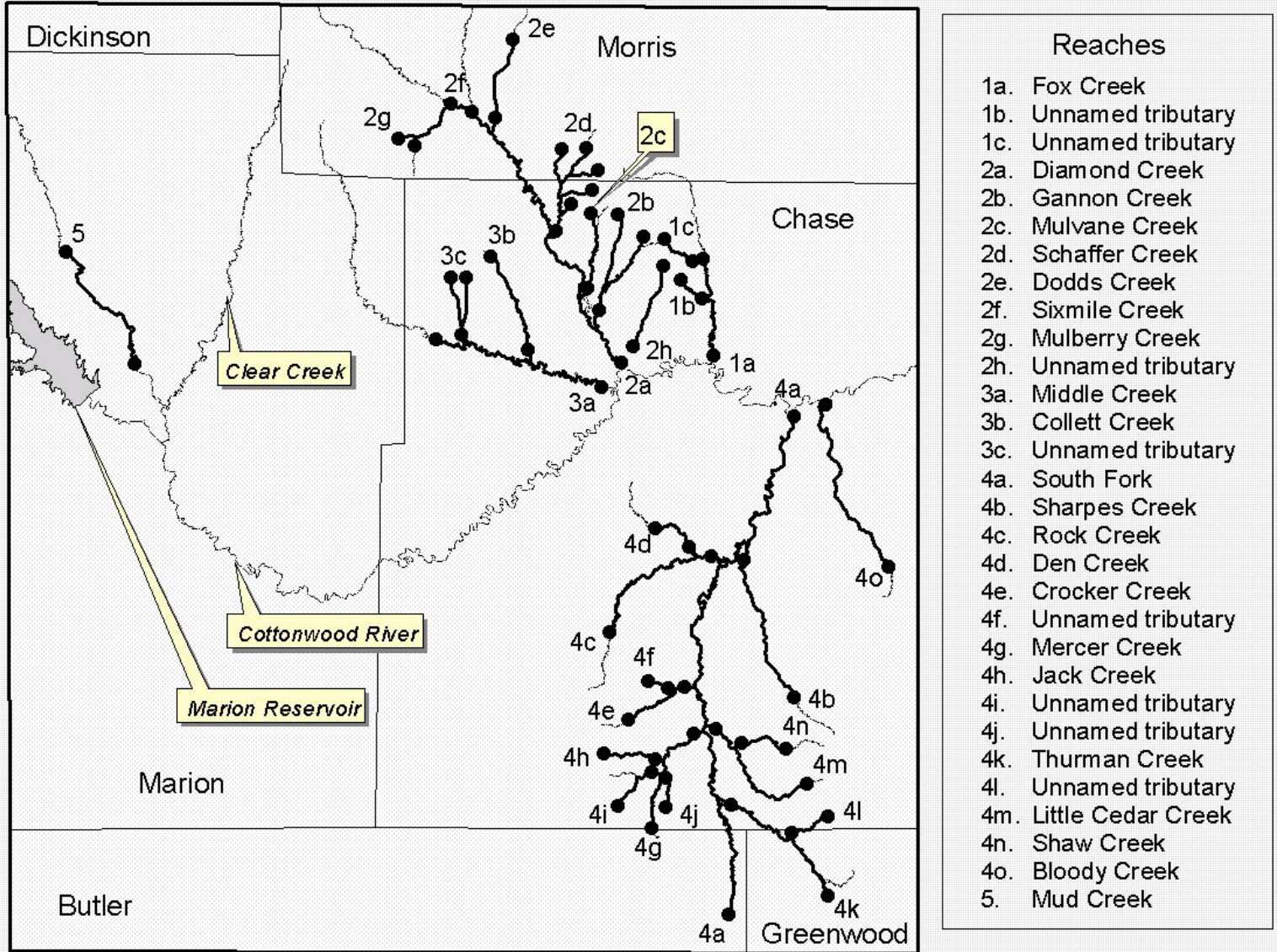


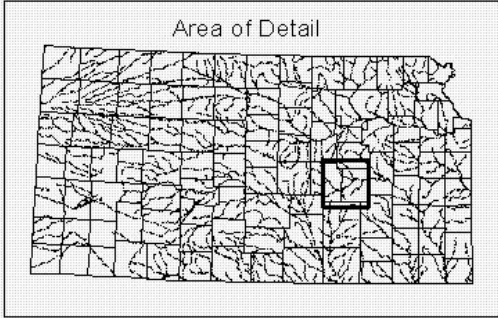
General Locations of Proposed Critical Habitat for the Topeka Shiner

(Notropis topeka)

Kansas - Cottonwood River Watershed



- Proposed Critical Habitat
- Not Proposed as Critical Habitat
- County Lines



DISCLAIMER

This map is a graphical representation of Topeka shiner critical habitat, showing designated critical habitat and reference streams, and is provided for illustrative purposes only. The map and GIS files used to create this map are not the definitive source for determining critical habitat boundaries. While the Service makes every effort to represent the critical habitat shown on this map as completely and accurately as possible (given existing time, resources, data, and display constraints), the USFWS gives no warranty, expressed or implied, as to the accuracy, reliability, or completeness of these data.

