

U.S. Fish & Wildlife Service

Morris

Wetland Management District

**Comprehensive
Conservation Plan and
Environmental Assessment**



Cover Photograph Copyright by Jan Eldridge

Comprehensive Conservation Plans provide long-term guidance for management decisions; set forth goals, objectives and strategies needed to accomplish refuge purposes; and, identify the Fish and Wildlife Service's best estimate of future needs. These plans detail program planning levels that are sometimes substantially above current budget allocations and, as such, are primarily for Service strategic planning and program prioritization purposes. The plans do not constitute a commitment for staffing increases, operational and maintenance increases, or funding for future land acquisition.


Morris

Wetland Mangement District

Comprehensive Conservation Plan Approval

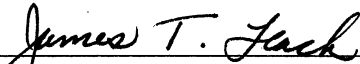
U.S. Fish and Wildlife Service, Region 3

Submitted by:

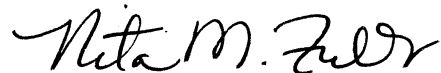
  4-3-03

Steven Delehanty Date
WMD Manager

Concur:


 4-17-03

James T. Leach Date
Refuge Supervisor (RFS3)

 4.17.2003

Nita M. Fuller Date
Regional Chief
National Wildlife Refuge System

Approve:

 4/17/03

Marvin E. Moriarty Date
Acting Regional Director

Acknowledgments

Many organizations, agencies and individuals provided invaluable assistance with the preparation of this Comprehensive Conservation Plan. We gratefully acknowledge the input and support of Tom Larson, Mike Marxen, John Schomaker, Mary Mitchell, Sean Killen, and Jane Hodgins, Planners with the Division of Ascertainment and Planning and all of the dedicated employees of the Wetland Management Districts of the U.S. Fish and Wildlife Service.

Region 3 of the U.S. Fish and Wildlife Service is grateful to the many conservation organizations active in western Minnesota for their dedication to the Wetland Management Districts in making them outstanding examples of cooperation and partnership with the many local communities. The Region is equally grateful to every volunteer who contributes time to the programs offered on the Wetland Management Districts. You are truly the backbone of conservation efforts.

Contents

Acknowledgments	i
Executive Summary	i
Comprehensive Conservation Planning	ii
The Planning Process	ii
Management Alternatives.....	iii
Alternatives Development	iii
Alternative 1 – Maintain Management on Current Acres With No Additional Land Acquisition ...	v
Alternative 2 – Increase Land Holdings to Goal Acres and Maintain Current Management Practices (No Action)	v
Alternative 3 – Increase Land Holdings to Goal Acres and Expand Management for Waterfowl, Other Trust Species and the Public. (Preferred Alternative)	vi
Planning Issues and Management Direction	viii
Wildlife and Habitat	viii
People	x
Operations	x
Essential Staffing, Mission-Critical Projects and Major Maintenance Needs	xi
Essential Staffing Needs	xii
Mission-Critical Projects	xii
Major Maintenance Projects	xii
 Chapter 1: Introduction and Background	 1
Overview: History of Refuge Establishment, Acquisition, and Management	1
Background	5
Purpose and Need for the Comprehensive Conservation Plan	5
The U.S. Fish and Wildlife Service	5
The National Wildlife Refuge System	6
Minnesota Wetland Management Districts Vision Statement	6
Legal and Policy Guidance	7
Existing Partnerships: The Ecosystem Approach	7
Migratory Bird Conservation Initiatives	7
Region 3 Fish and Wildlife Resource Conservation Priorities	9
Biological Needs Assessment	9
Working With Partners	10
 Chapter 2: Planning Process, Issues and Goals	 11
Description of Planning Process	11
Planning Issues	12
Wildlife and Habitat	12
Public Use	13
Operations	13
Comprehensive Conservation Plan Goals	14
Wildlife and Habitat	14
People	14
Operations	15

Chapter 3: The Environment	16
Geographic/Ecosystem Setting	16
Prairie Grasslands	16
Deciduous Woods	16
Coniferous Forest	18
Climate	18
Hydrology	18
Geology	20
District Resources	21
Wildlife	21
Waterfowl	21
Migratory Birds	25
Vertebrate and Invertebrate Species of Concern	26
Reptiles, Amphibians, and Insects, Vertebrates and Invertebrates	26
Listed Endangered and Threatened Vertebrates and Invertebrates	27
Threatened Mammals	27
Threatened/Endangered Birds	27
Reintroductions	27
Management of Resident Species	28
Habitat	28
Wetlands and Riparian Habitat	28
Partners for Fish and Wildlife Program	31
Prairie Restoration	32
Rare Communities	32
Plant Species of Concern	33
Listed Plants	34
External Threats	34
Drainage and Pesticides	34
Invasive Species	35
Rural Development	36
Cultural Resources	36
Archeological and Cultural Values	36
Context	36
Existing Conditions and Cultural Resources Potential	37
Indian Tribes and Other Interested Parties	38
Management of Cultural Resources	38
People	39
Public Use of Waterfowl Production Areas	39
Disabled User Access	40
Operations	41
Individual WPA Development Plans	41
Consistent Use	41
Drainage	44
Chapter 4: Management Direction	45
Morris Wetland Management District	45
Goals, Objectives and Strategies	46
Wildlife and Habitat	46
Goal 1: Wildlife	46
Goal 2: Habitat	49
Goal 3: Acquisition	53
Goal 4: Monitoring	56
Goal 5: Endangered Species / Unique Communities	57

People	59
Goal 6: Public Use/ Environmental Education	59
Operations	61
Goal 7: Development Plan	61
Goal 8: Staff, Facilities and Equipment	61
Goal 9: Annual Capital Development Funds	62
Goal 10: Consistency Goal	62
Chapter 5: Plan Implementation	64
Essential Staffing, Mission-Critical Projects and Major Maintenance Needs	64
Essential Staffing Needs	64
Mission-Critical Projects	64
Major Maintenance Projects	64
Step-down Management Plans	64
Partnership Opportunities	66
Monitoring and Evaluation	66
Appendix A: Authority and Legal Compliance	69
Appendix B: Priority Bird Species	75
Appendix C: Species List	81
Appendix D: National Wetlands Inventory – Minnesota Counties Wetland Types	101
Appendix E: Compatibility Determinations	105
Appendix F: RONS Lists	169
Appendix G: Existing Partnerships	173
Appendix H: Glossary	179
Appendix I: Bibliography	185
Appendix J: List of Preparers	191
Appendix K: Guidance for Acquisition	195
Appendix L: Goal Acres	207
Appendix M: Environmental Assessment	211
Appendix N: Drainage Policy	309
Appendix O: Disposition of Public Comments on the Draft CCP	313
 List of Figures:	
Figure 1: Minnesota Wetland Management Districts	3
Figure 2: Average Breeding Population for Major Duck Species	4
Figure 3: Minnesota Wetland Management District Ecosystems	17
Figure 4: Minnesota Wetland Management District Hydrology and Key Rivers	19
Figure 5: Estimated Average Duck Pair Density 1987-1999	22
Figure 6: Predicted Settling Density of Dabbling Duck Pairs	24
Figure 7: Wetland Distribution by Type, Morris WMD	29
Figure 8: Marsh Vegetation Cycles	30
Figure 9: GIS for Waterfowl Production Area Development Planning	42
Figure 10: Morris Wetland Management District	46
Figure 11: Morris Wetland Management District Staffing Chart	65