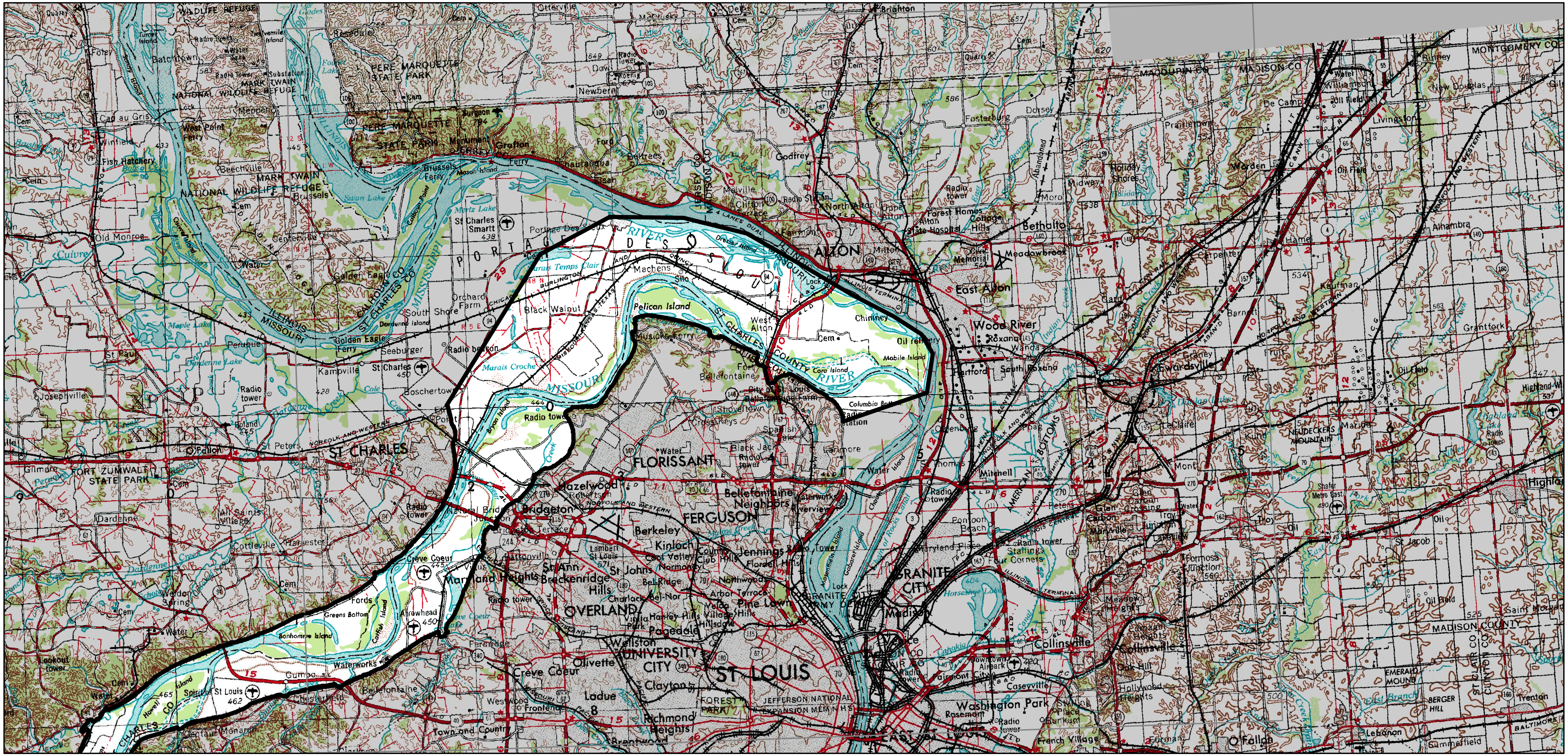

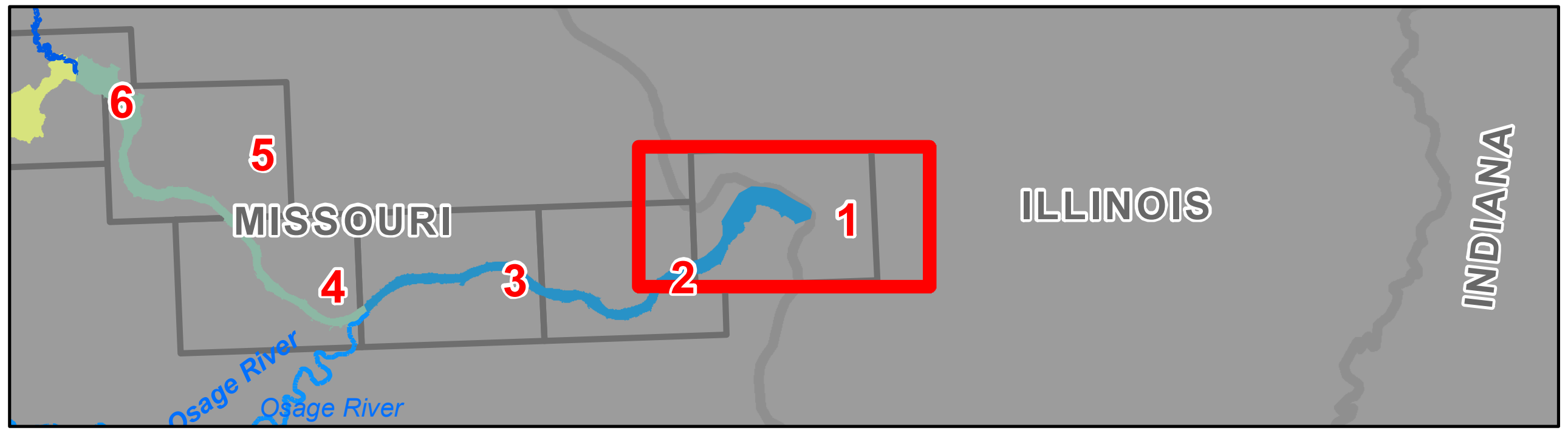

Osage River to Mississippi River
Grand River to Osage River
Kansas River to Grand River
Nodaway River to Kansas River
Platte River to Nodaway River
River Mile 670 to Platte River

MS-1
USGS Topographic Maps - 1:250,000

Miles: 0 5 10

Kilometers: 0 10 20

NORTH

Legend

Study Area Boundary

Map Index

Major Tributaries

MS-1
USGS Topographic Maps - 1:250,000

Miles: 0 5 10

Kilometers: 0 10 20

NORTH

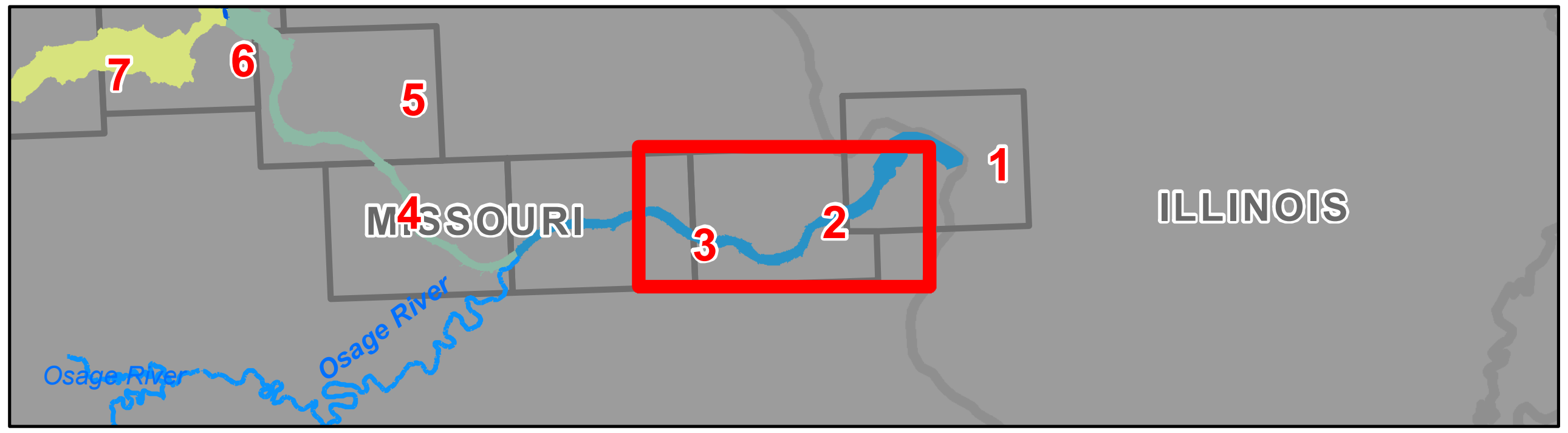

Osage River to Mississippi River	Kansas River to Grand River
Grand River to Osage River	Nodaway River to Kansas River
Platte River to Nodaway River	River Mile 670 to Platte River

Legend

Study Area Boundary

Map Index

Major Tributaries

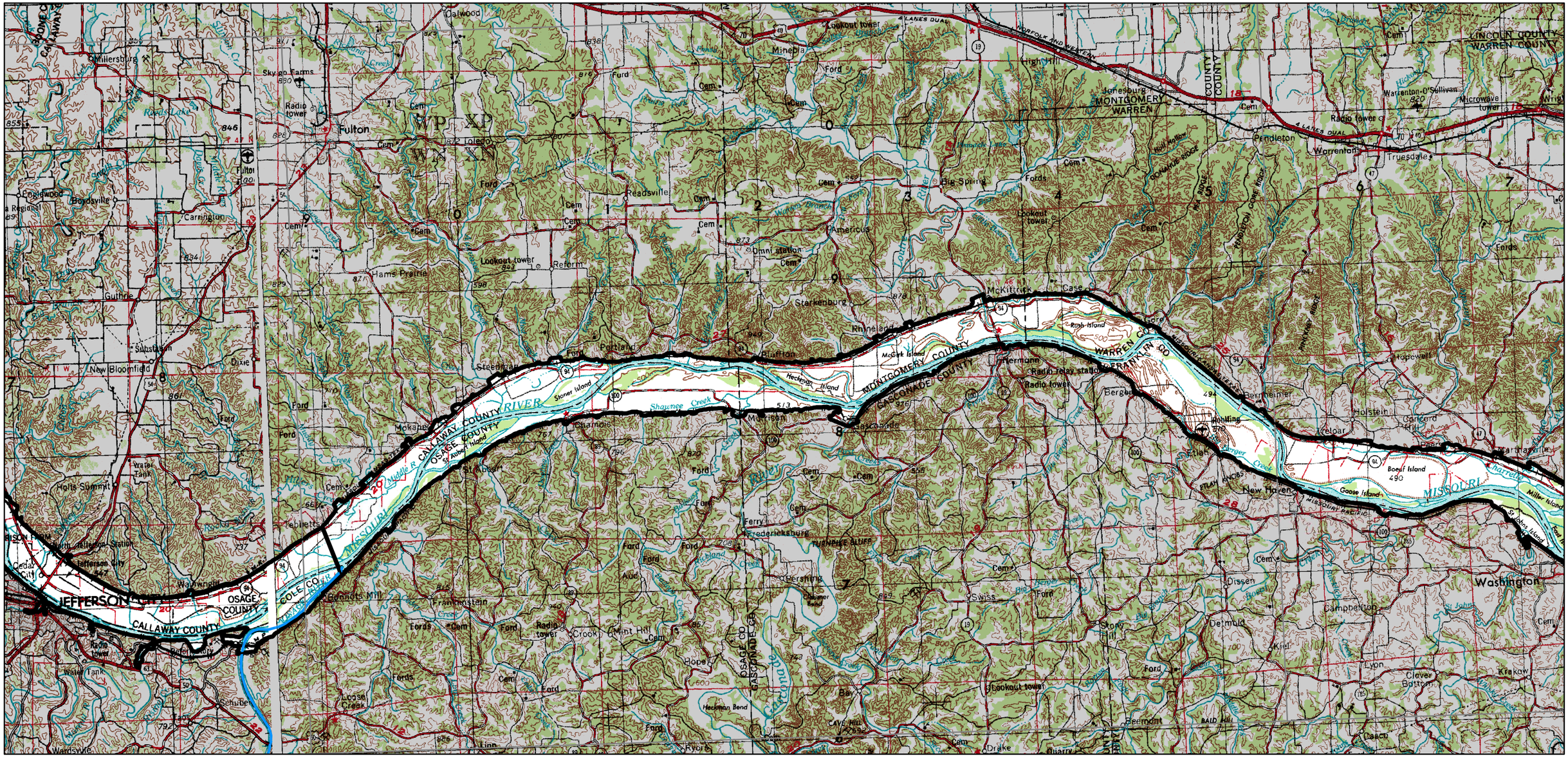

U.S. FISH & WILDLIFE SERVICE

MS-1
USGS Topographic Maps - 1:250,000

NORTH

Miles: 0 5 10

Kilometers: 0 10 20

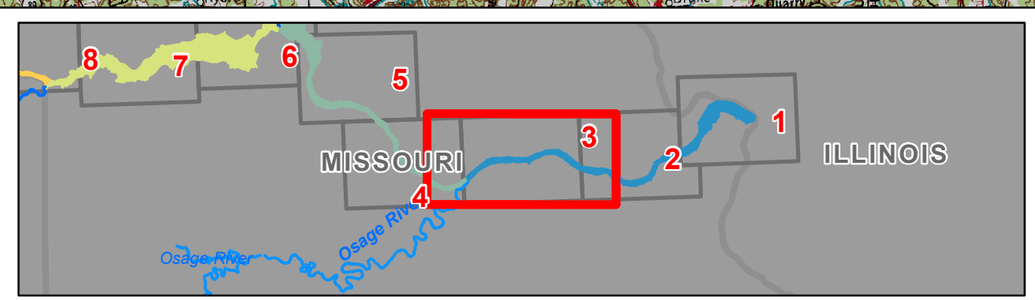

Osage River to Mississippi River
Grand River to Osage River
Kansas River to Grand River
Nodaway River to Kansas River
Platte River to Nodaway River
River Mile 670 to Platte River

Legend

Study Area Boundary
Map Index
Major Tributaries

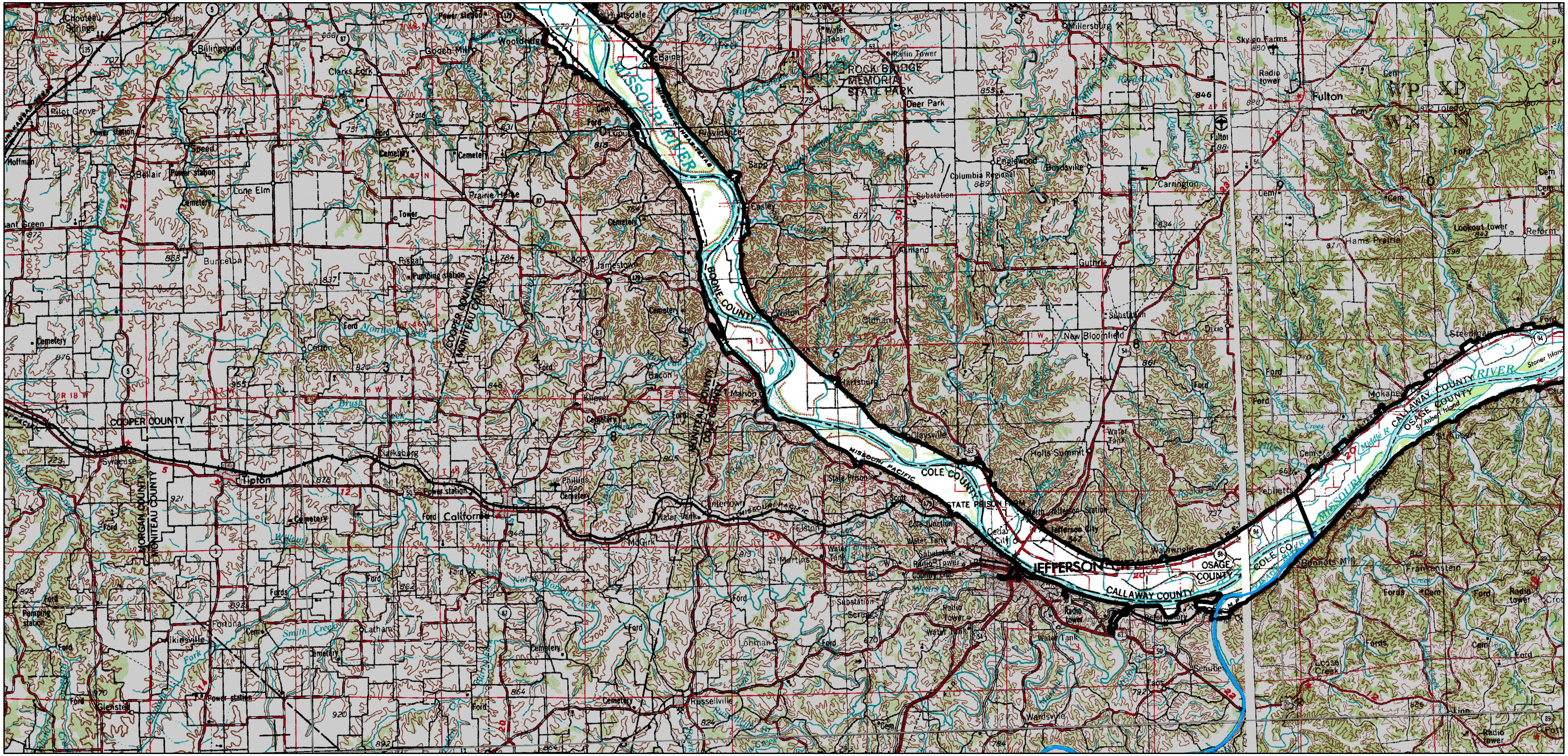

MS-1
USGS Topographic Maps - 1:250,000

Miles: 0 5 10

Kilometers: 0 10 20

NORTH

Osage River to Mississippi River
Grand River to Osage River
Kansas River to Grand River
Nodaway River to Kansas River
Platte River to Nodaway River
River Mile 670 to Platte River

Legend

Study Area Boundary

Map Index

Major Tributaries

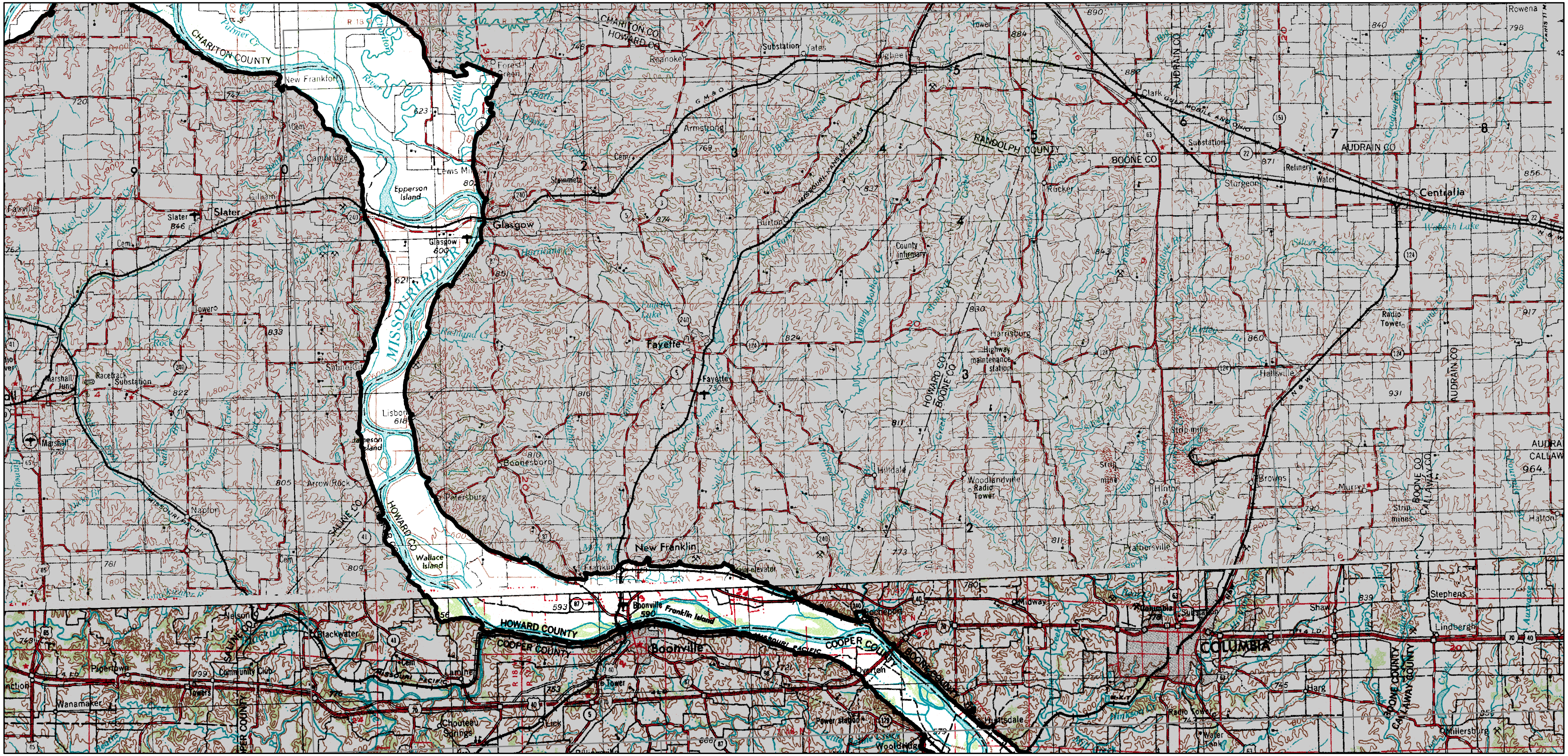

MS-1
USGS Topographic Maps - 1:250,000

Miles: 0, 5, 10

Kilometers: 0, 10, 20

NORTH

Osage River to Mississippi River
Grand River to Osage River
Kansas River to Grand River
Nodaway River to Kansas River
Platte River to Nodaway River
River Mile 670 to Platte River

Legend

Study Area Boundary

Map Index

Major Tributaries

MS-1
USGS Topographic Maps - 1:250,000

Miles: 0 5 10

Kilometers: 0 10 20

NORTH

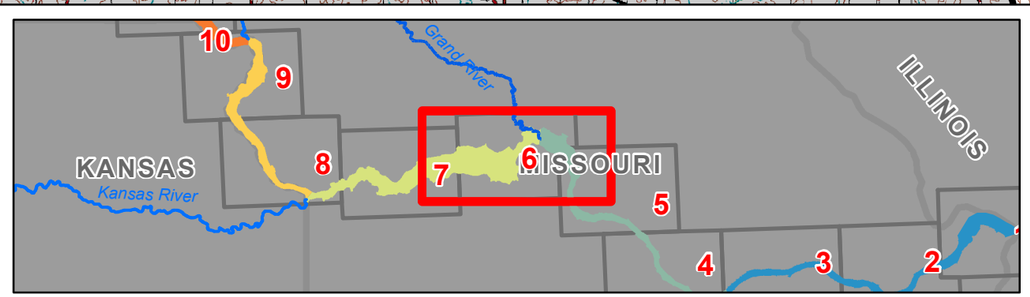

Legend

- Study Area Boundary
- Map Index
- Major Tributaries

- Osage River to Mississippi River
- Grand River to Osage River
- Kansas River to Grand River
- Nodaway River to Kansas River
- Platte River to Nodaway River
- River Mile 670 to Platte River

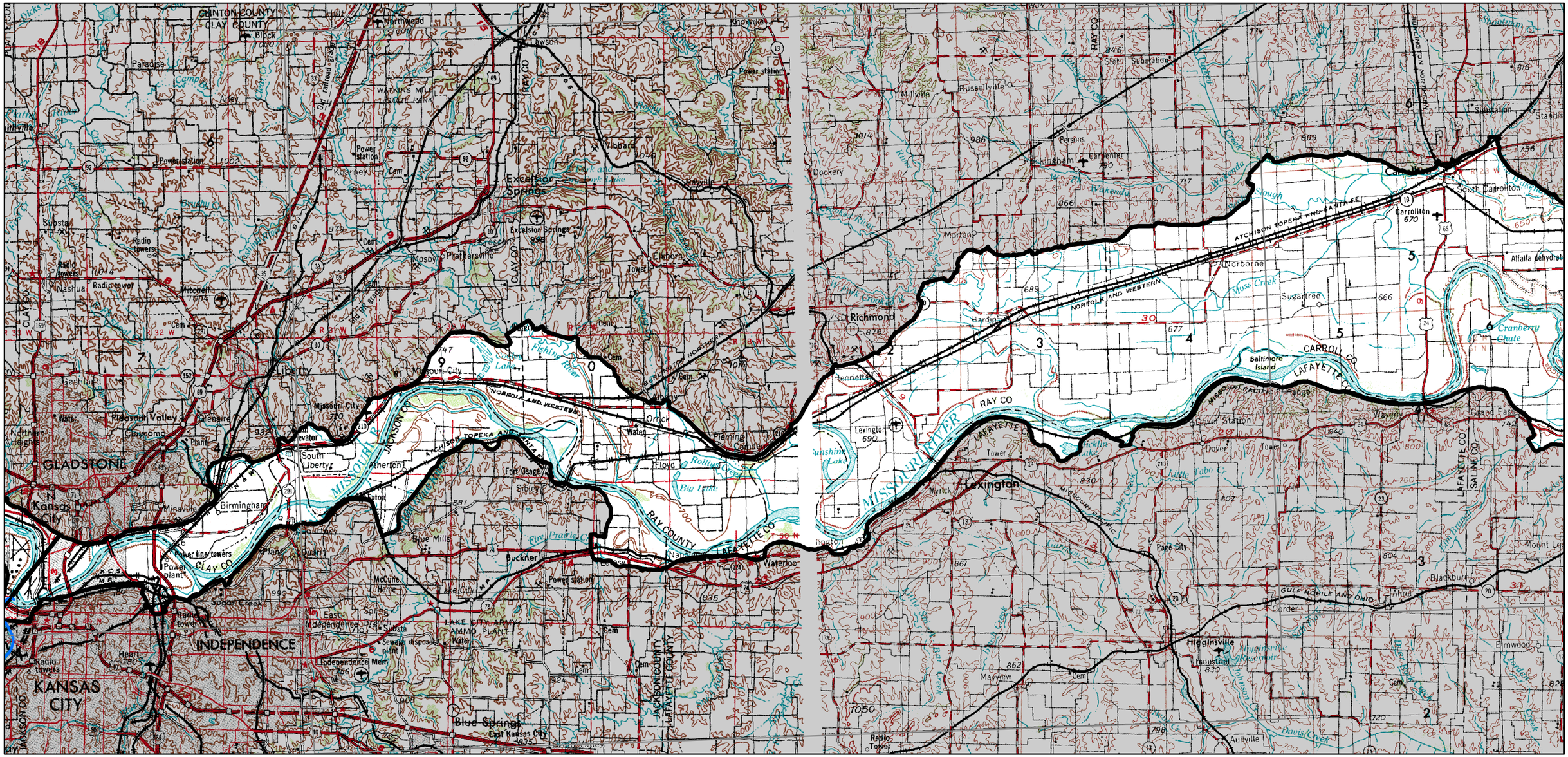

MS-1
USGS Topographic Maps - 1:250,000

NORTH

0 5 10 Miles

0 10 20 Kilometers

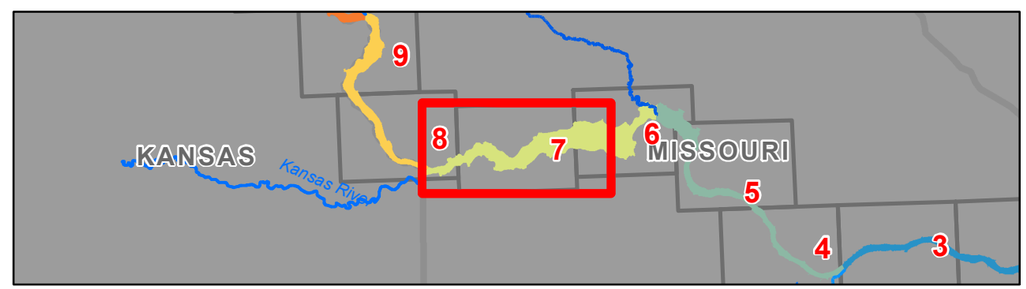

Osage River to Mississippi River
Grand River to Osage River
Kansas River to Grand River
Nodaway River to Kansas River
Platte River to Nodaway River
River Mile 670 to Platte River

Legend

Study Area Boundary
Map Index
Major Tributaries

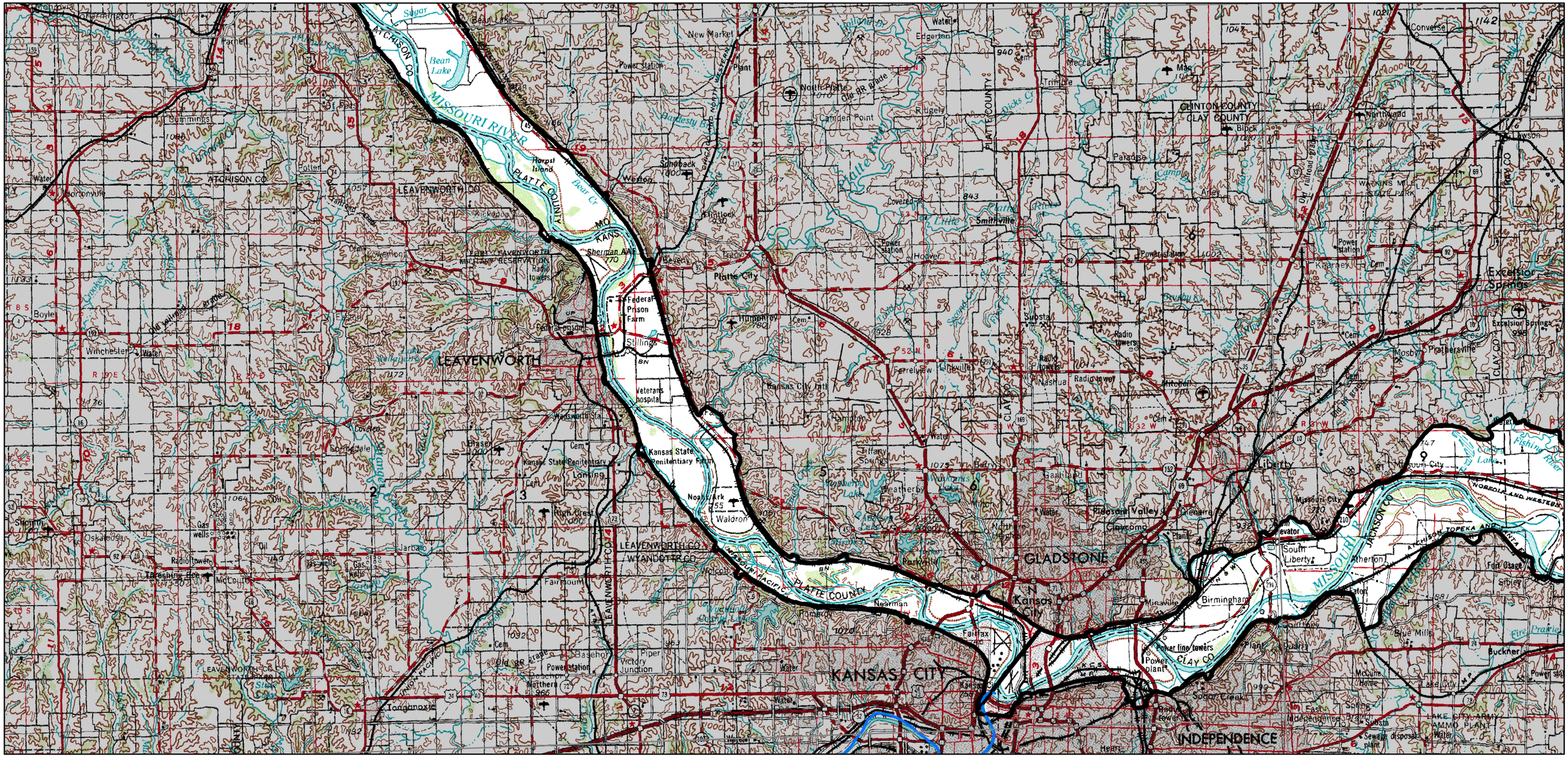

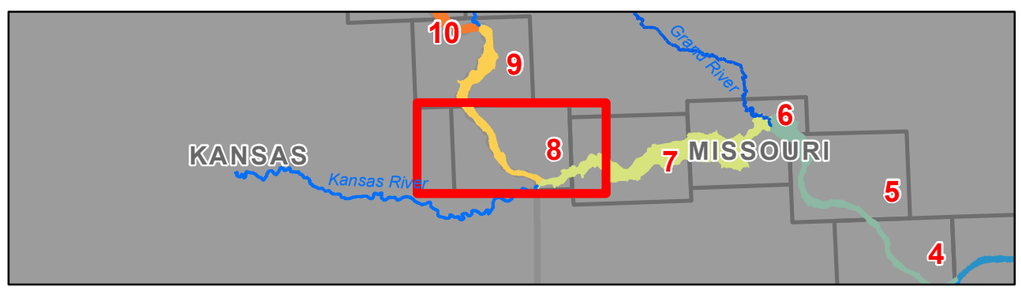

MS-1
USGS Topographic Maps - 1:250,000

NORTH

0 5 10 Miles

0 10 20 Kilometers

Legend

Study Area Boundary

Map Index

Major Tributaries

Osage River to Mississippi River

Grand River to Osage River

Kansas River to Grand River

Nodaway River to Kansas River

Platte River to Nodaway River

River Mile 670 to Platte River

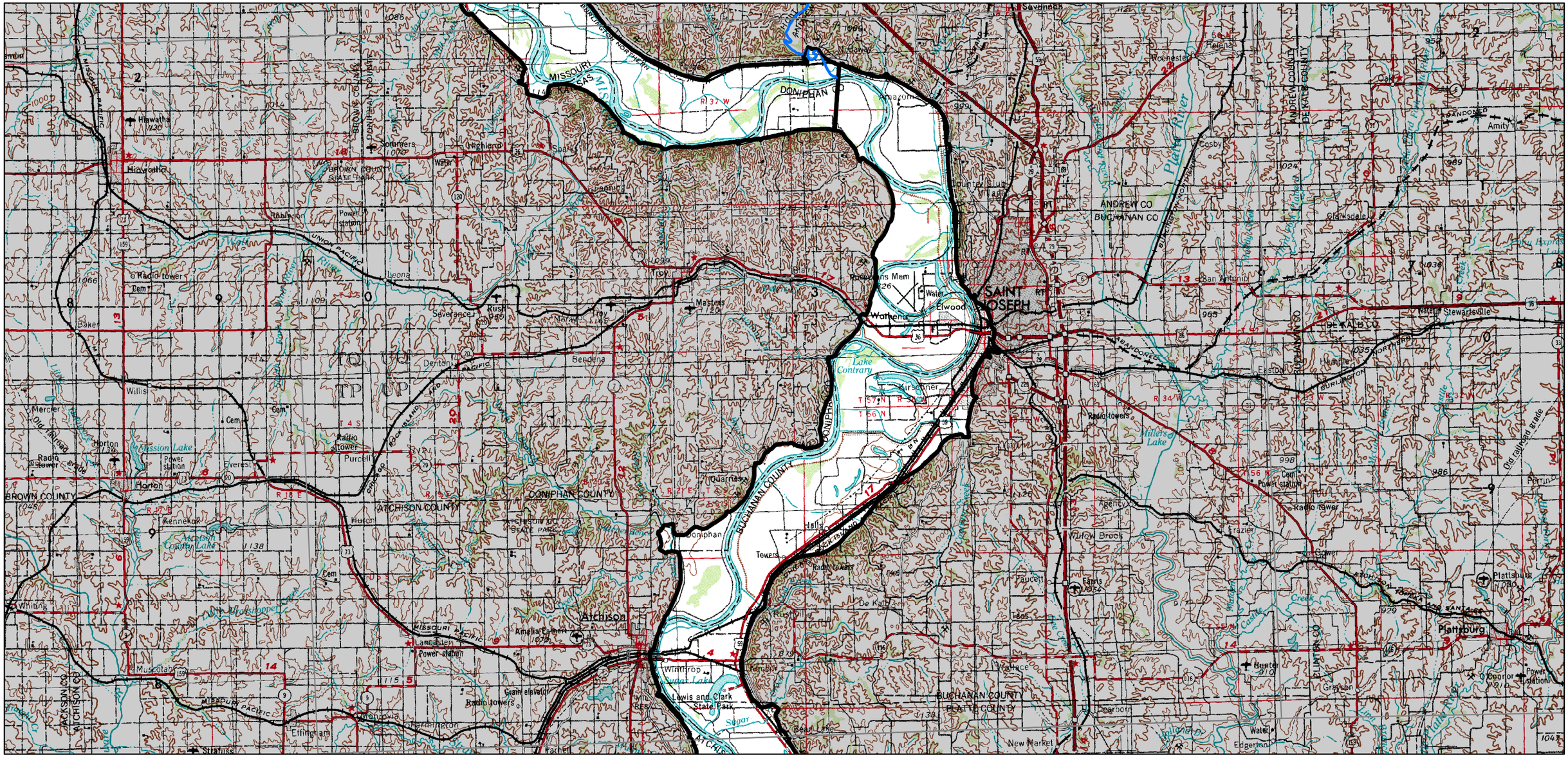

MS-1
USGS Topographic Maps - 1:250,000

0 5 10 Miles

0 10 20 Kilometers

NORTH

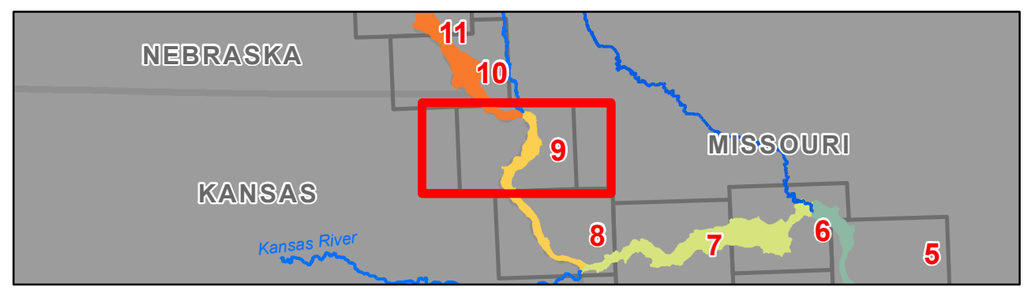

Osage River to Mississippi River
Kansas River to Grand River
Platte River to Nodaway River
Grand River to Osage River
Nodaway River to Kansas River
River Mile 670 to Platte River

Legend

Study Area Boundary
Map Index
Major Tributaries

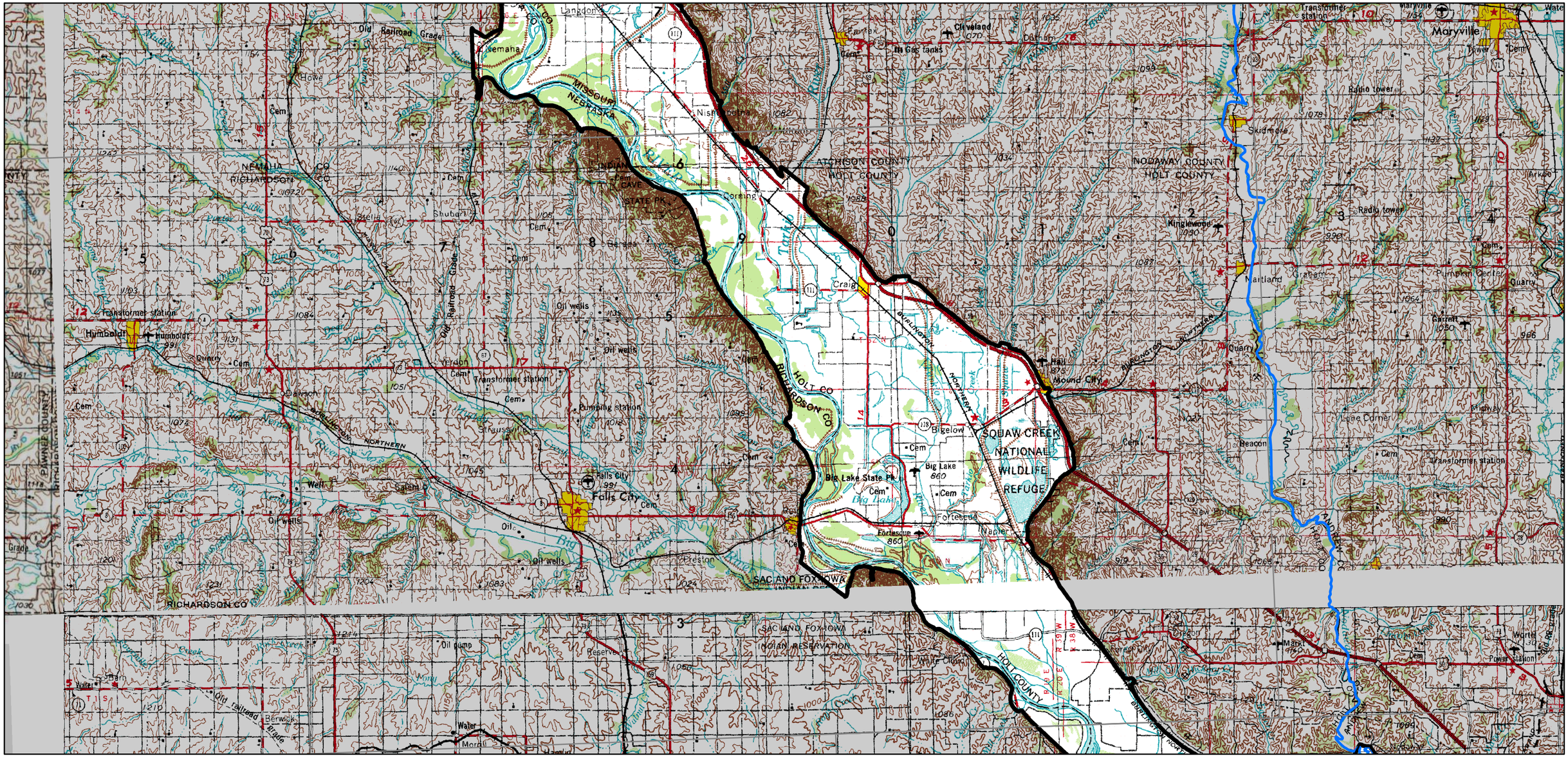

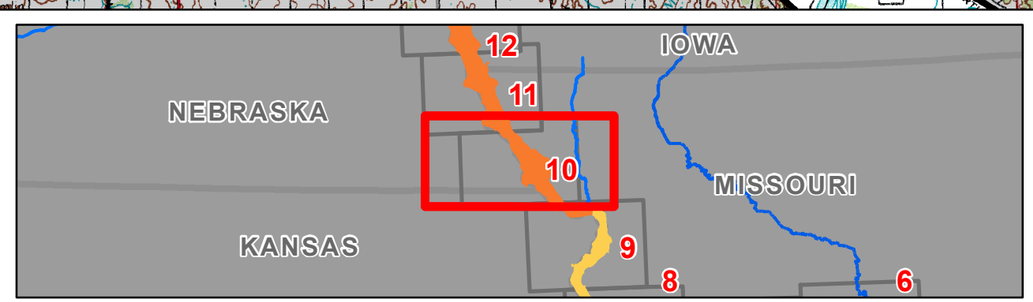

MS-1
USGS Topographic Maps - 1:250,000

NORTH

0 5 10 Miles

0 10 20 Kilometers

Osage River to Mississippi River
Grand River to Osage River
Kansas River to Grand River
Nodaway River to Kansas River
Platte River to Nodaway River
River Mile 670 to Platte River

Legend

Study Area Boundary
Map Index
Major Tributaries

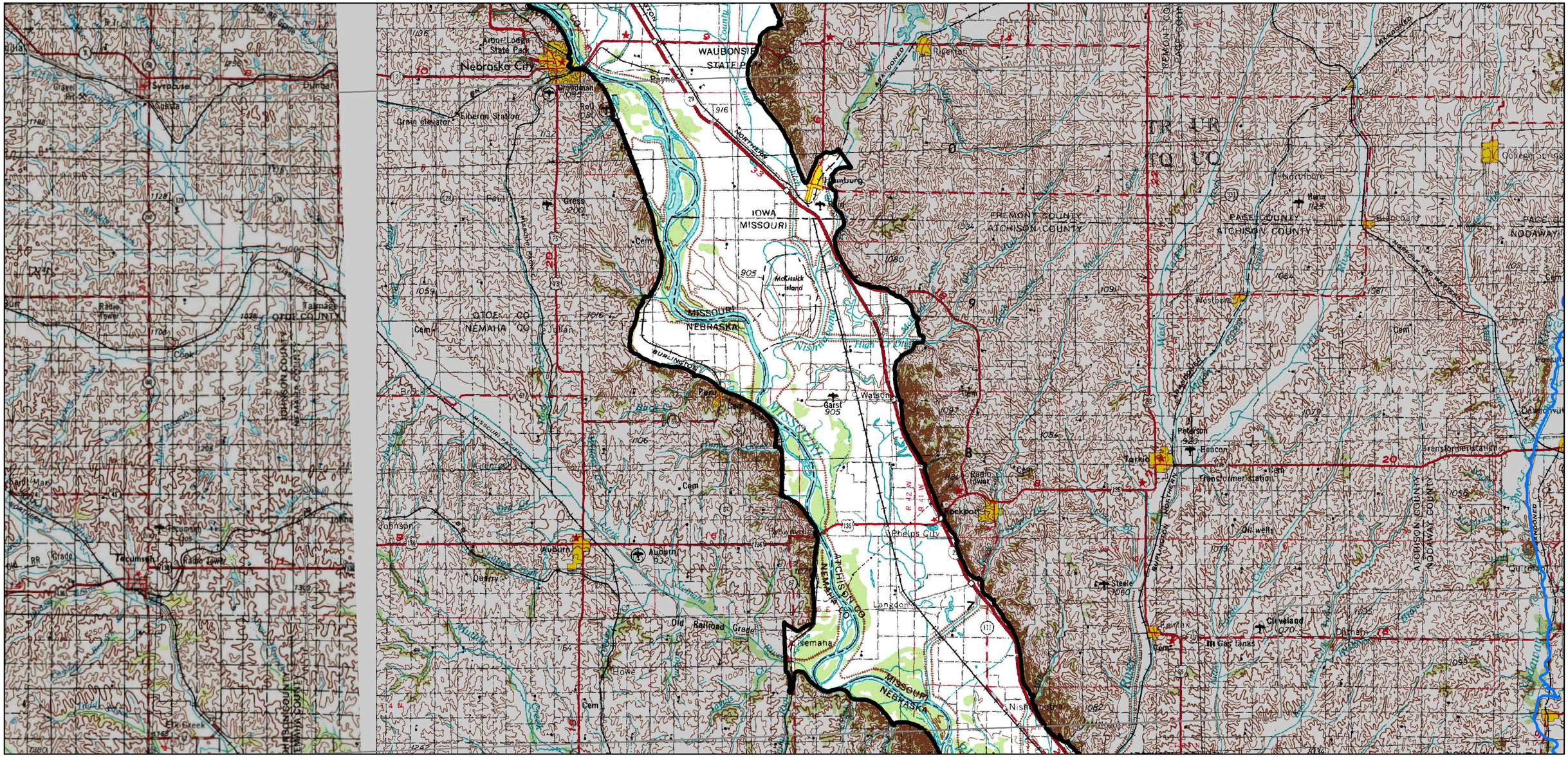

MS-1
USGS Topographic Maps - 1:250,000

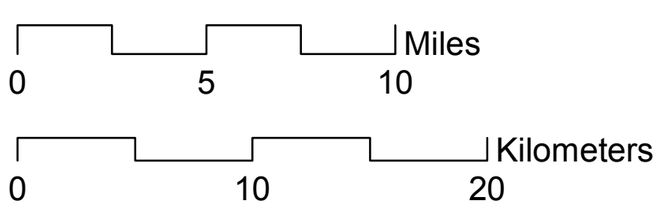

NORTH

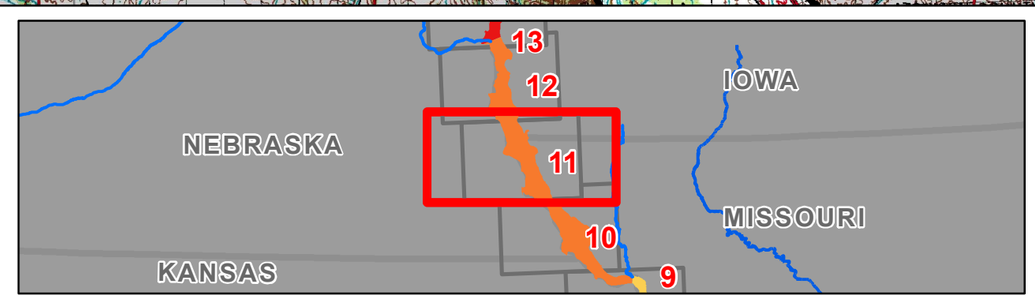

Osage River to Mississippi River
Grand River to Osage River
Kansas River to Grand River
Nodaway River to Kansas River
Platte River to Nodaway River
River Mile 670 to Platte River

Legend

Study Area Boundary
Map Index
Major Tributaries

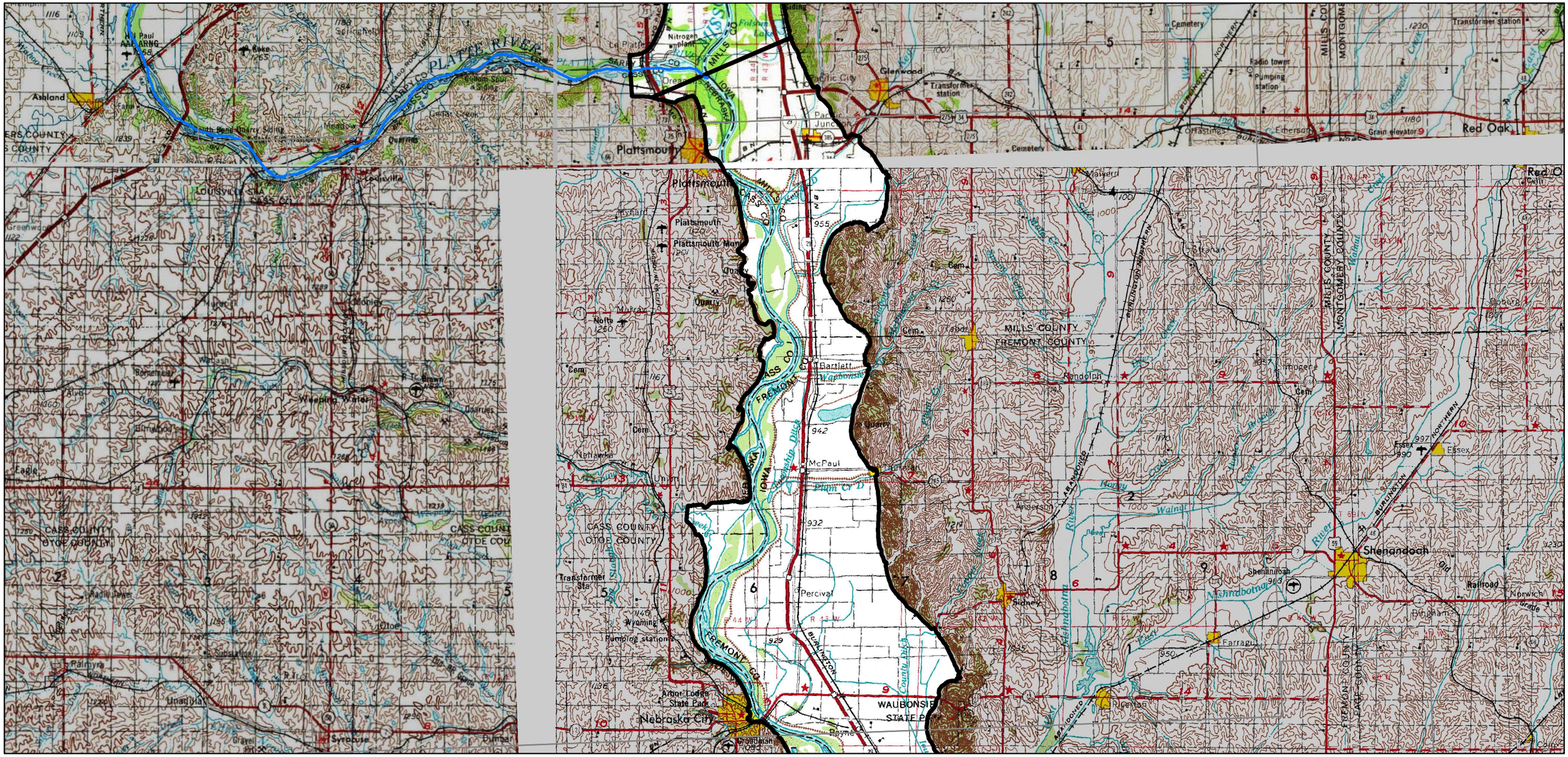

MS-1
USGS Topographic Maps - 1:250,000

Miles
0 5 10

Kilometers
0 10 20

NORTH

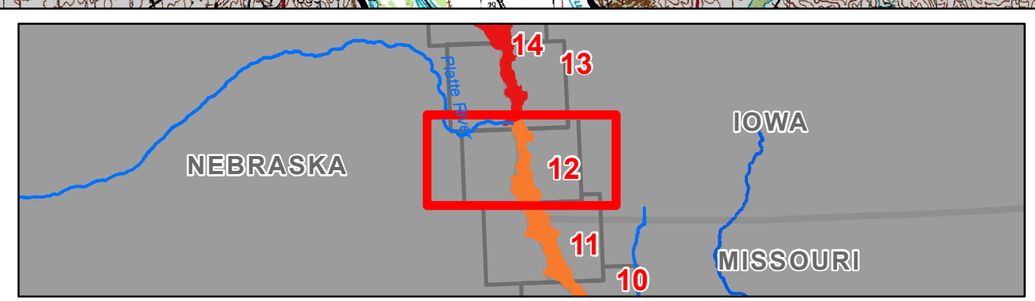

Osage River to Mississippi River
Grand River to Osage River
Kansas River to Grand River
Nodaway River to Kansas River
Platte River to Nodaway River
River Mile 670 to Platte River

Legend

Study Area Boundary
Map Index
Major Tributaries

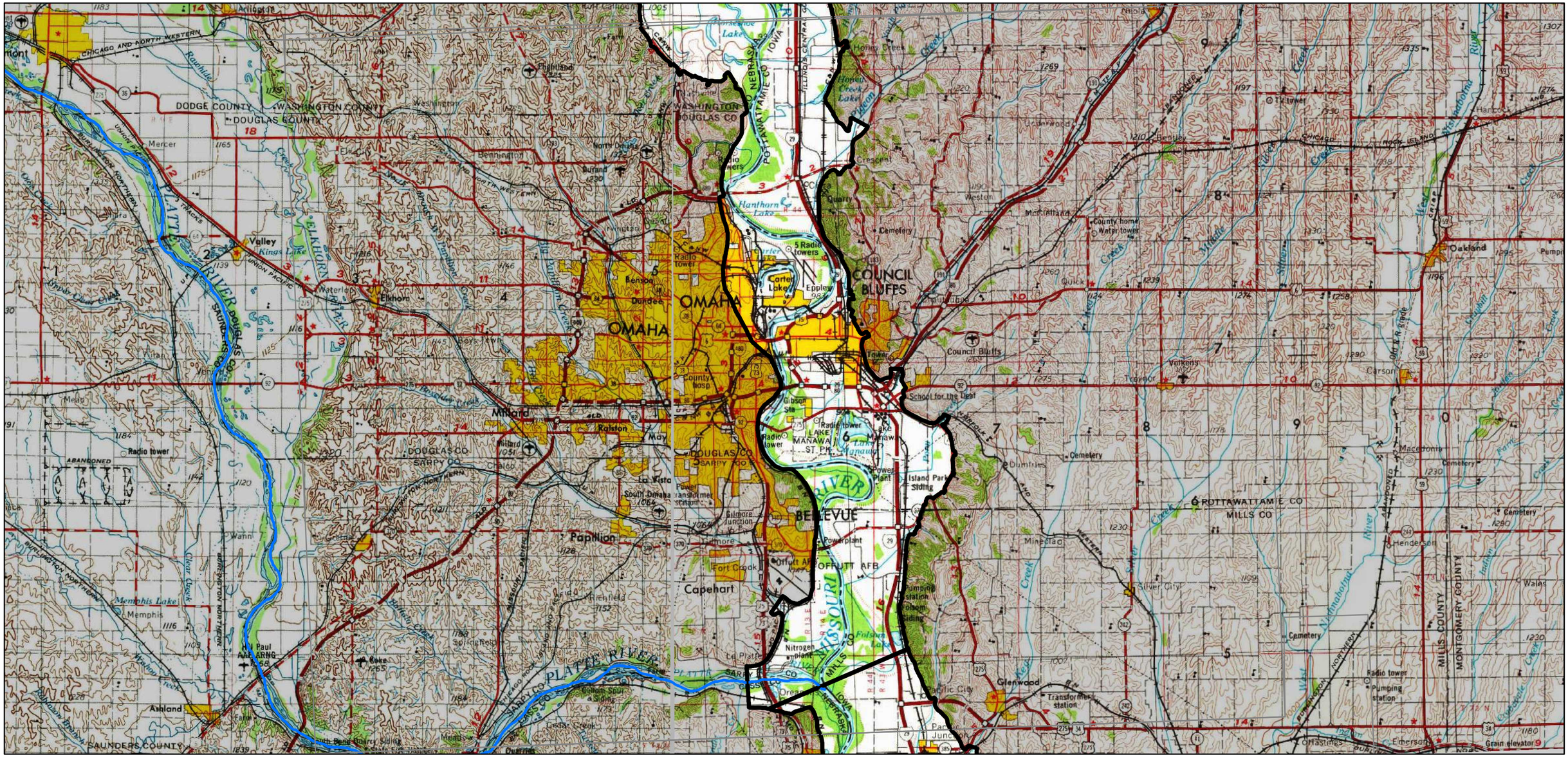

MS-1
USGS Topographic Maps - 1:250,000

NORTH

0 5 10 Miles

0 10 20 Kilometers

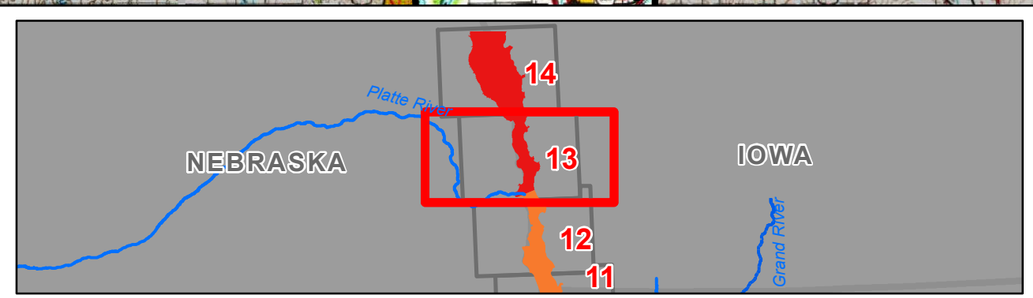

Osage River to Mississippi River
Grand River to Osage River
Kansas River to Grand River
Nodaway River to Kansas River
Platte River to Nodaway River
River Mile 670 to Platte River

Legend

Study Area Boundary
Map Index
Major Tributaries

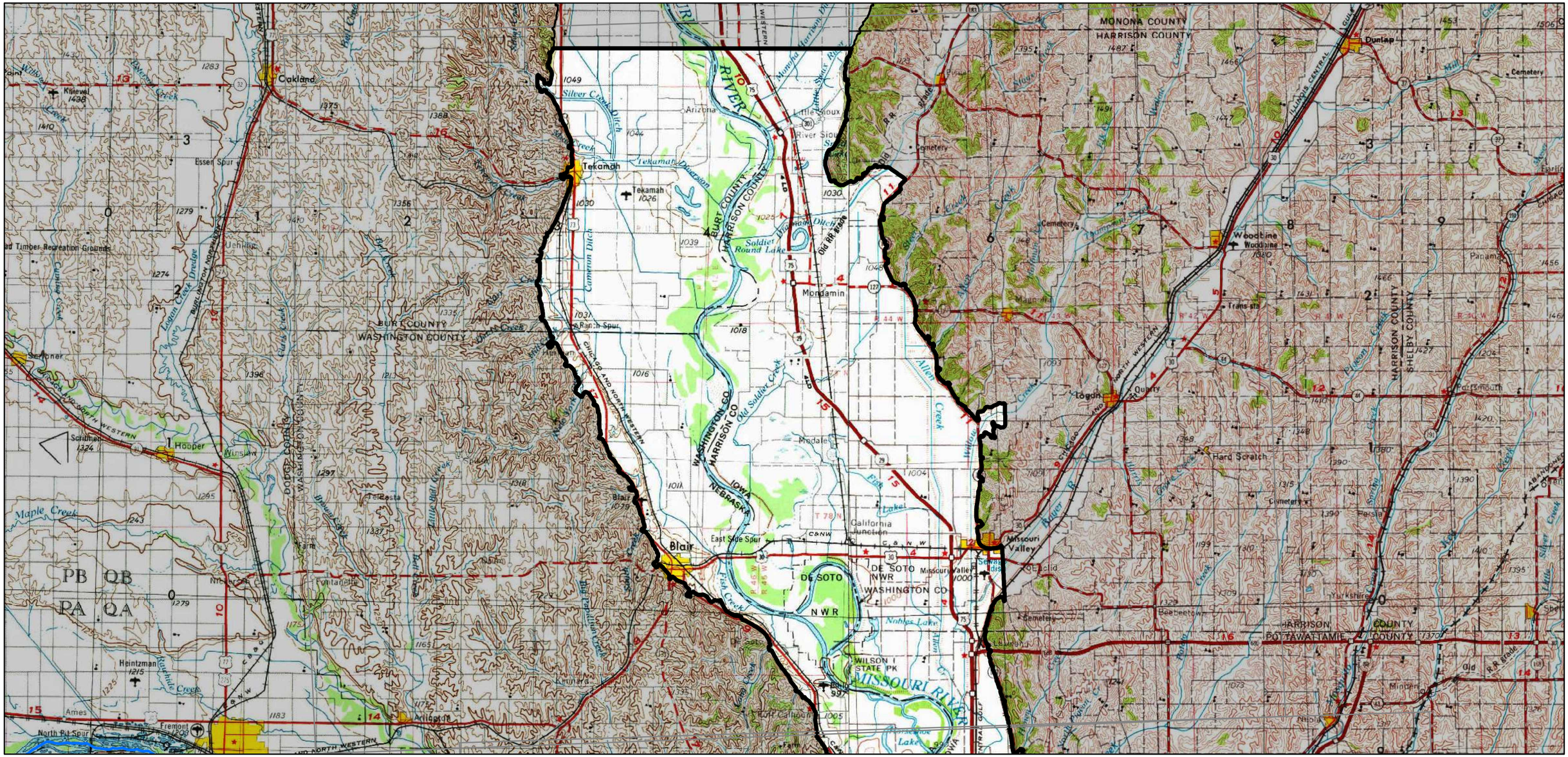

MS-1
USGS Topographic Maps - 1:250,000

0 5 10 Miles

0 10 20 Kilometers

NORTH

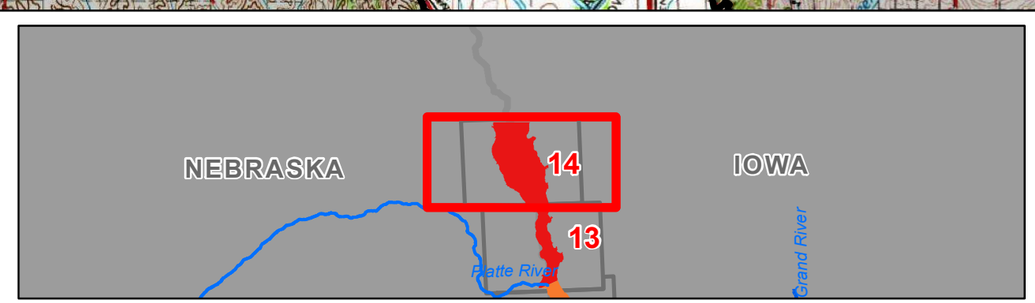

Osage River to Mississippi River
Grand River to Osage River
Kansas River to Grand River
Nodaway River to Kansas River
Platte River to Nodaway River
River Mile 670 to Platte River

Legend

Study Area Boundary
Map Index
Major Tributaries