Poweshiek Skipperling Critical Habitat
Minnesota Index Map

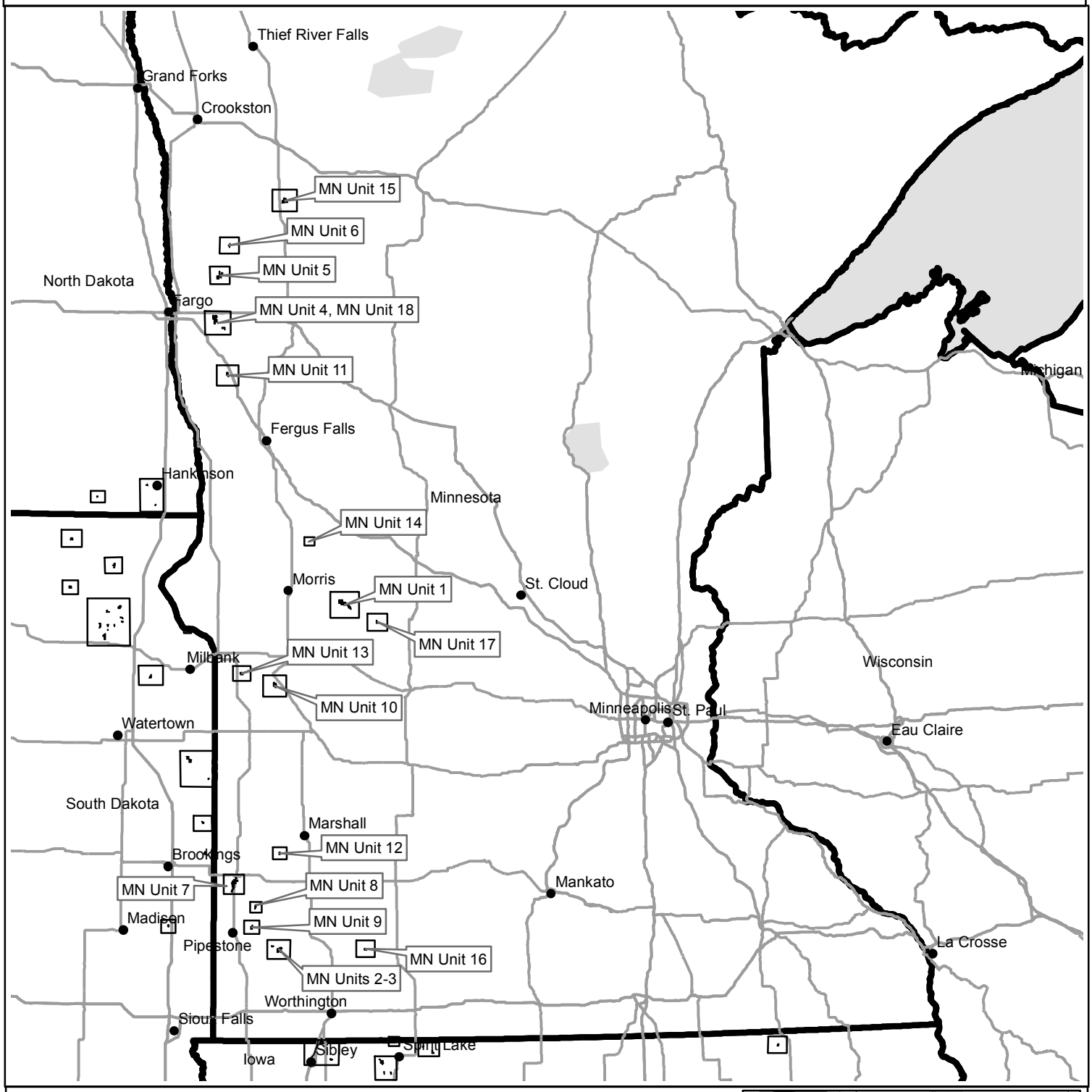

Legend

- Poweshiek Skipperling Critical Habitat
- Unit Map Extent
- City_or_Town
- Major Roads

N

0 10 20 40 60 80 Miles

0 15 30 60 90 120 Kilometers

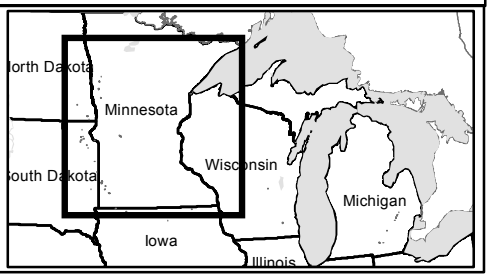

Poweshiek Skipperling Critical Habitat

Minnesota Unit 1, Pope County

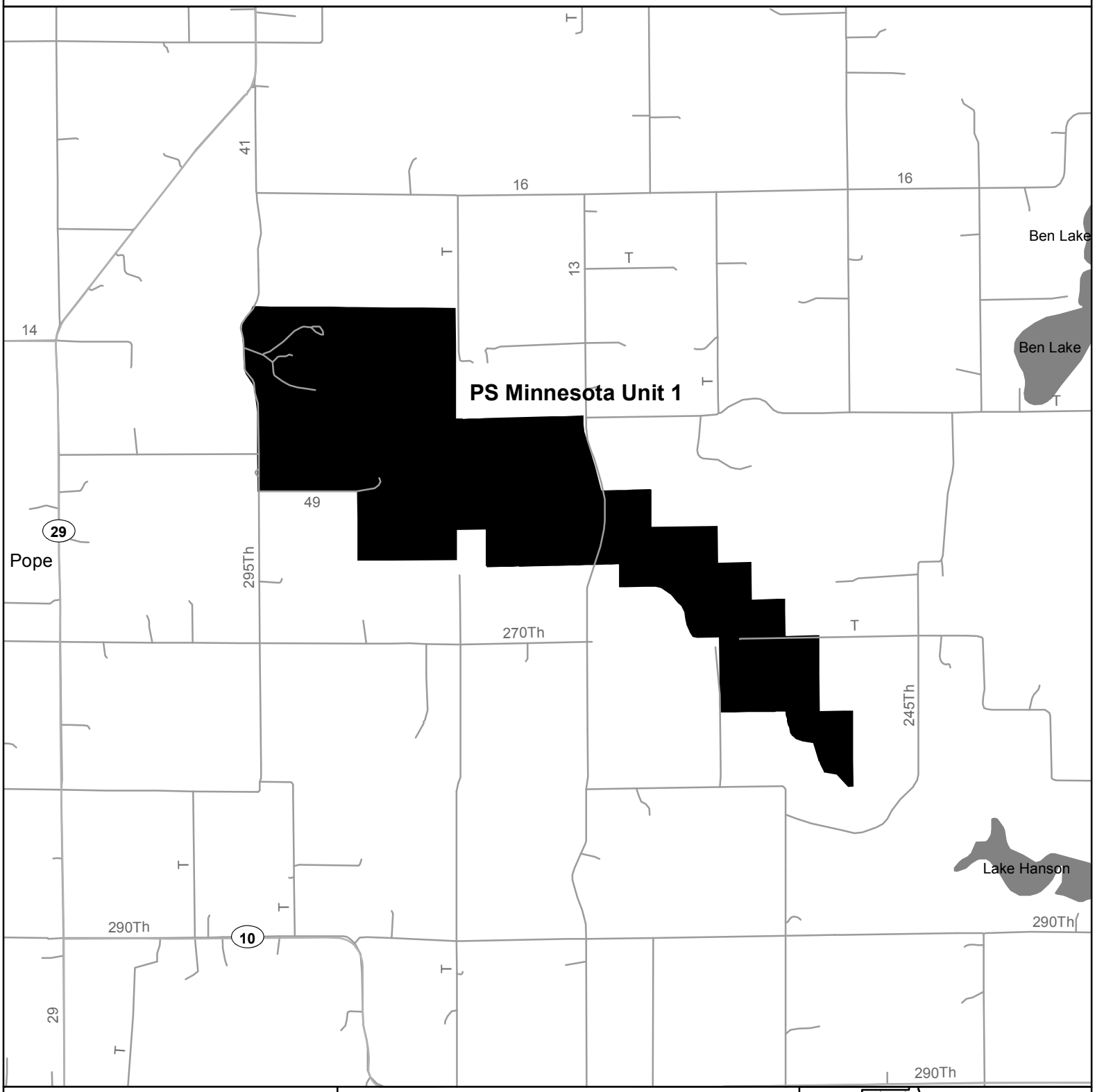

Legend

- Poweshiek Skipperling Critical Habitat
- City or Town
- Highways
- Local Roads
- County
- Major Water

N

0 0.375 0.75 1.5 2.25 Miles

0 0.75 1.5 3 Kilometers

1:60,000

Poweshiek Skipperling Critical Habitat

Minnesota Units 2 and 3, Murray County

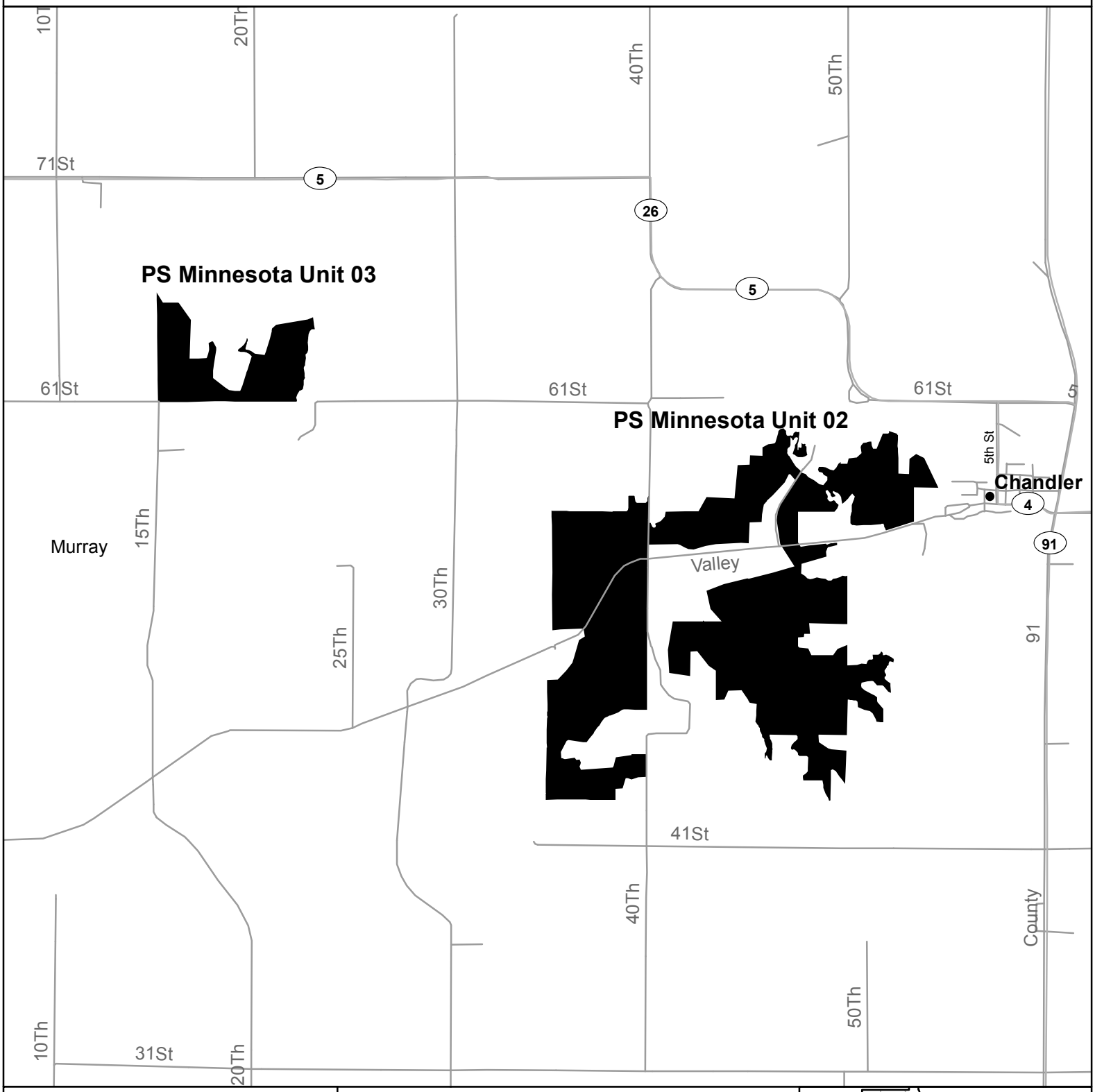

Legend

- Poweshiek Skipperling Critical Habitat
- City or Town
- Highways
- Local Roads
- County
- Major Water

N

0 0.25 0.5 1 1.5 Miles

0 0.5 1 2 Kilometers

1:40,000

Poweshiek Skipperling Critical Habitat

Minnesota Units 4 and 18, Clay County

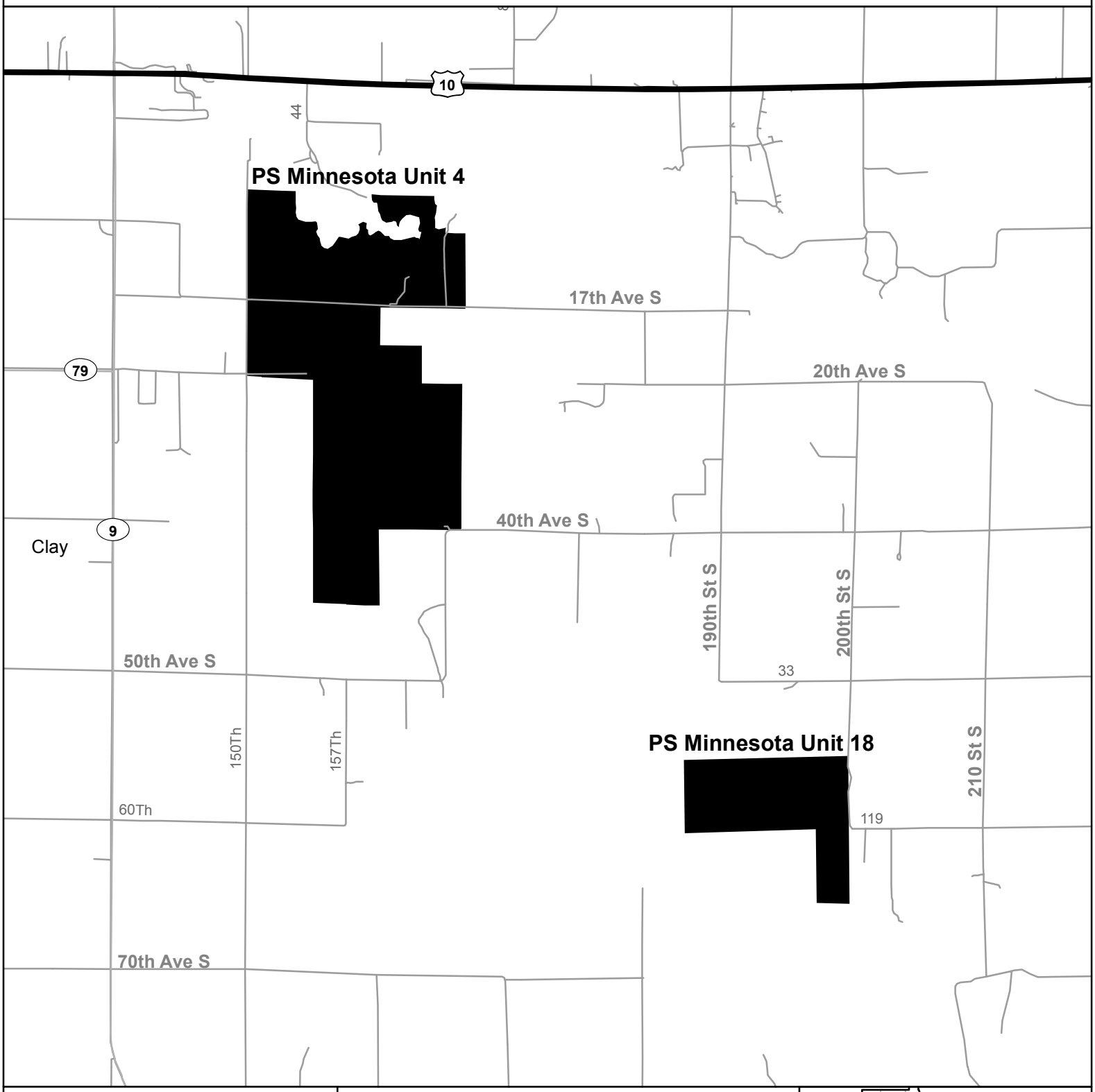

Legend

- Poweshiek Skipperling Critical Habitat
- City or Town
- Highways
- Local Roads
- County
- Major Water

N

0 0.375 0.75 1.5 2.25 Miles

0 0.75 1.5 3 Kilometers

1:60,000

Poweshiek Skipperling Critical Habitat

Minnesota Unit 5, Clay County

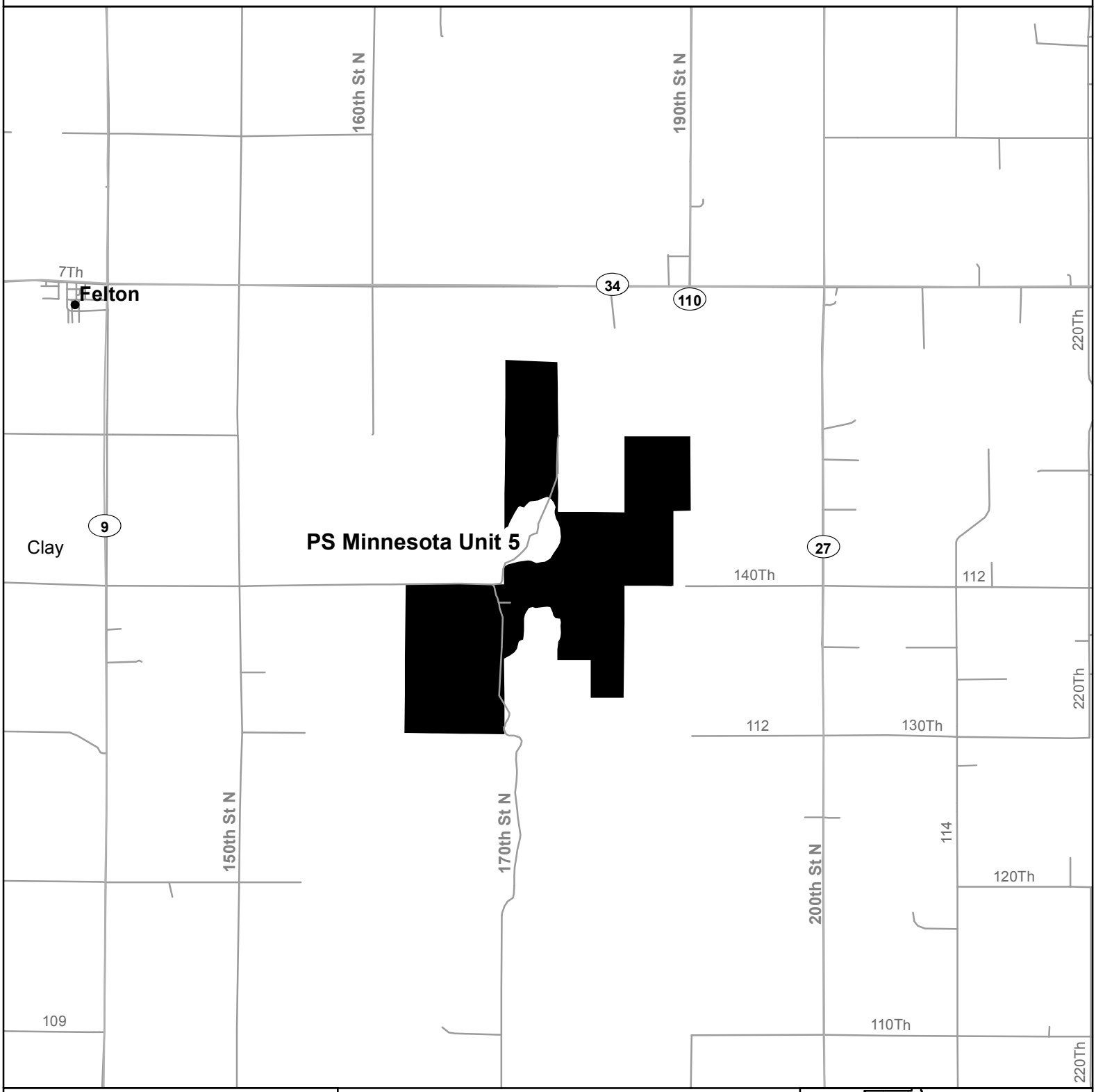

Legend

- Poweshiek Skipperling Critical Habitat
- City or Town
- Highways
- Local Roads
- County
- Major Water

N

0 0.375 0.75 1.5 2.25 Miles

0 0.75 1.5 3 Kilometers

1:60,000

Poweshiek Skipperling Critical Habitat

Minnesota Unit 6, Norman County

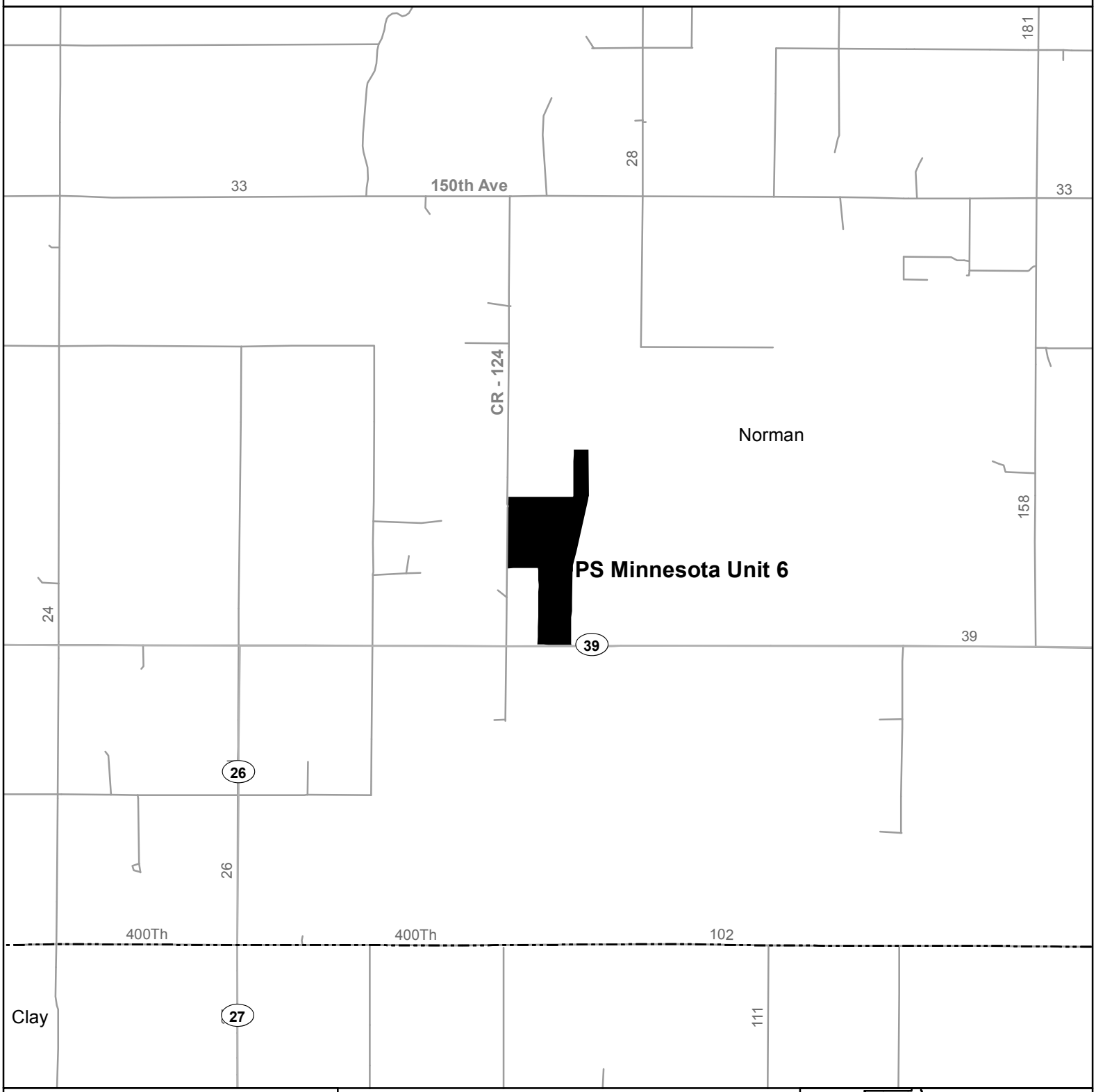

Legend

- Poweshiek Skipperling Critical Habitat
- City or Town
- Highways
- Local Roads
- County
- Major Water

N

0 0.375 0.75 1.5 2.25 Miles

0 0.75 1.5 3 Kilometers

1:60,000

Poweshiek Skipperling Critical Habitat

Minnesota Unit 7, Lincoln and Pipestone County

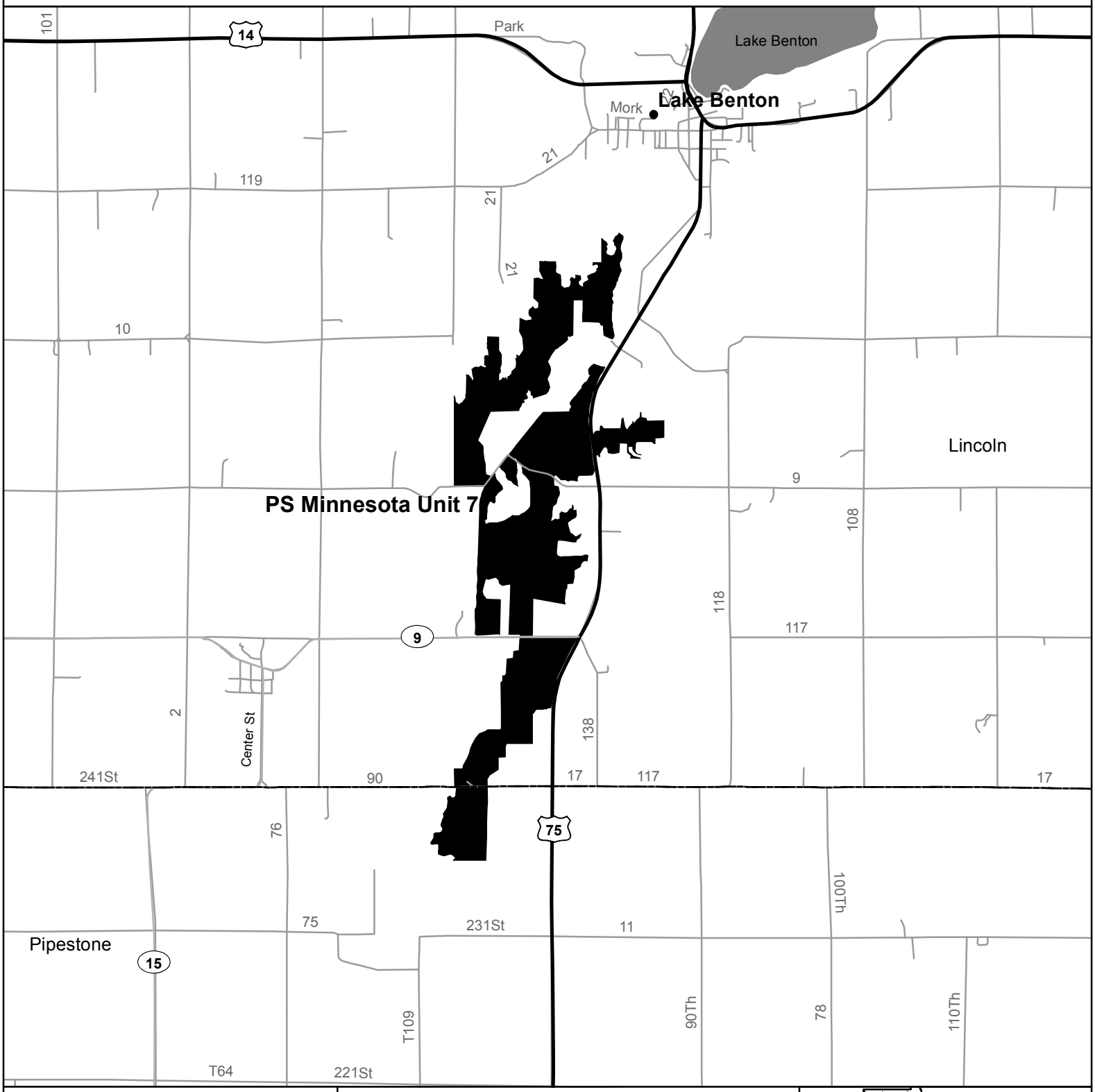

Legend

- Poweshiek Skipperling Critical Habitat
- City or Town
- Highways
- Local Roads
- County
- Major Water

N

0 0.375 0.75 1.5 2.25 Miles

0 0.75 1.5 3 Kilometers

1:60,000

Poweshiek Skipperling Critical Habitat

Minnesota Units 8 and 9, Pipestone County

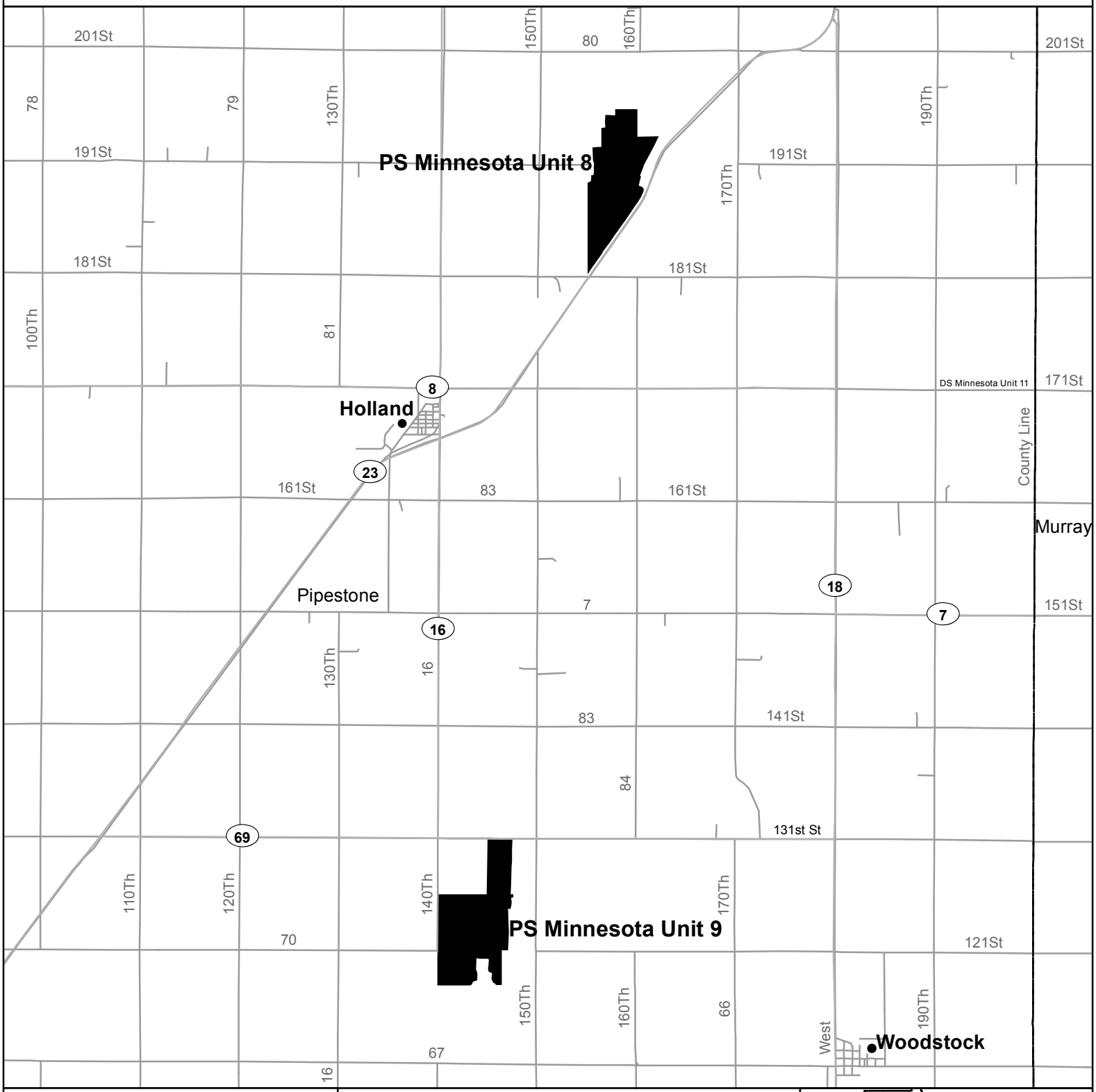

Legend

- Poweshiek Skipperling Critical Habitat
- City or Town
- Highways
- Local Roads
- County
- Major Water

N

0 0.5 1 2 3 Miles

0 1 2 4 Kilometers

1:80,000

Poweshiek Skipperling Critical Habitat

Minnesota Unit 10, Swift and Chippewa County

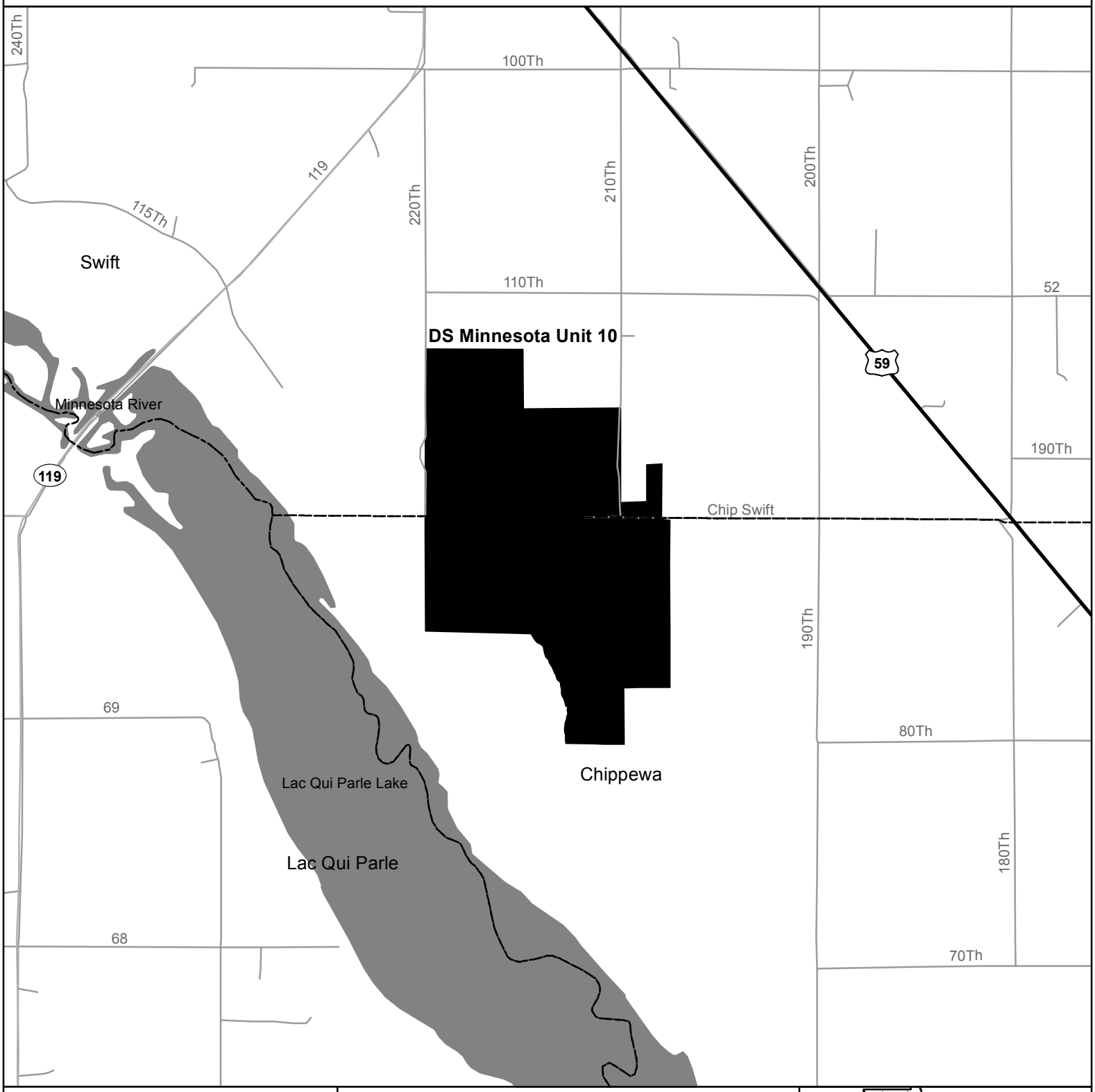

Legend

- Poweshiek Skipperling Critical Habitat
- City or Town
- Highways
- Local Roads
- County
- Major Water

N

0 0.25 0.5 1 1.5 Miles

0 0.5 1 2 Kilometers

1:40,000

Poweshiek Skipperling Critical Habitat

Minnesota Unit 11, Wilkin County

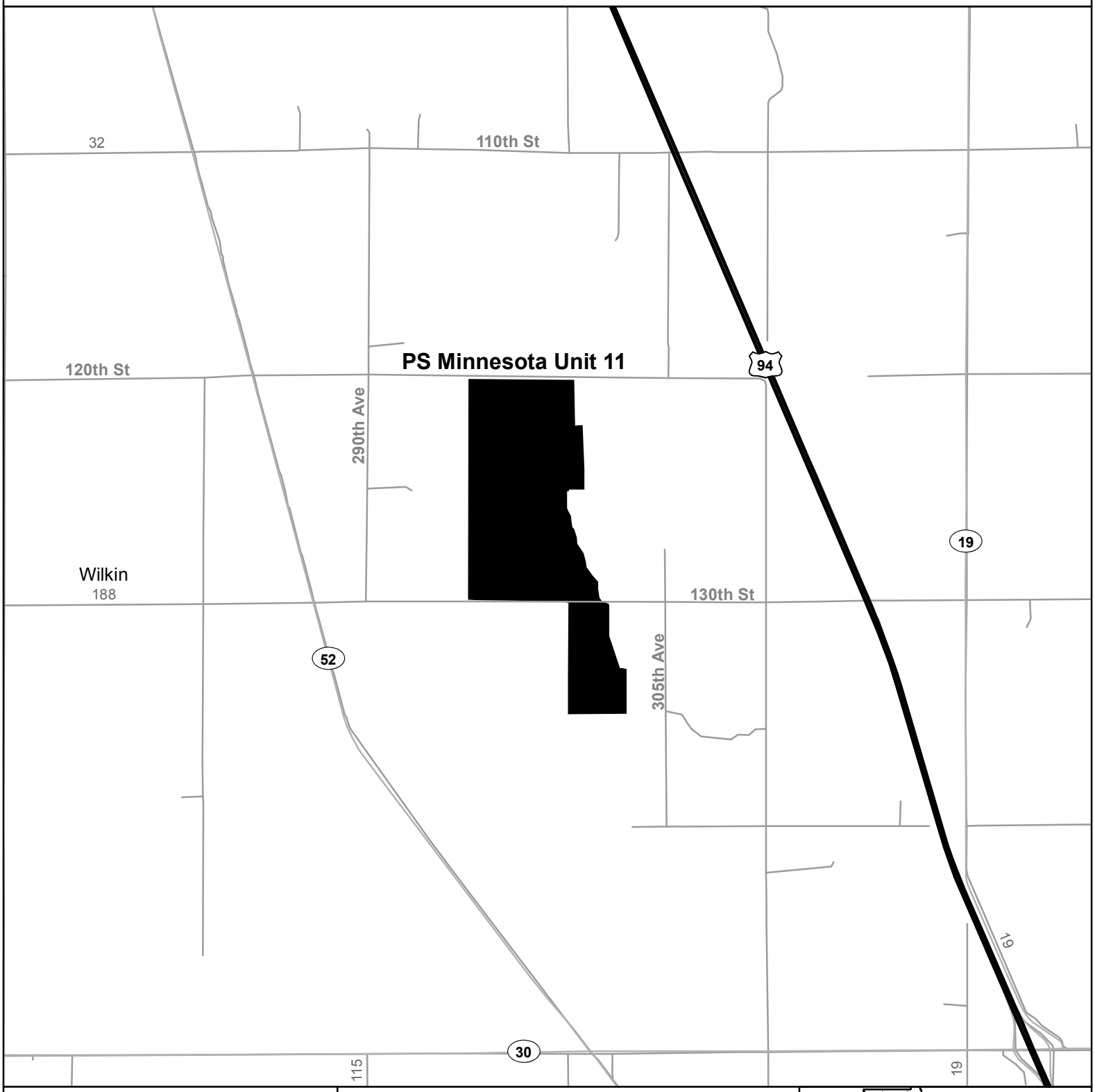

Legend

- Poweshiek Skipperling Critical Habitat
- City or Town
- Highways
- Local Roads
- County
- Major Water

N

0 0.25 0.5 1 1.5 Miles

0 0.5 1 2 Kilometers

1:40,000

Poweshiek Skipperling Critical Habitat

Minnesota Unit 12, Lyon County

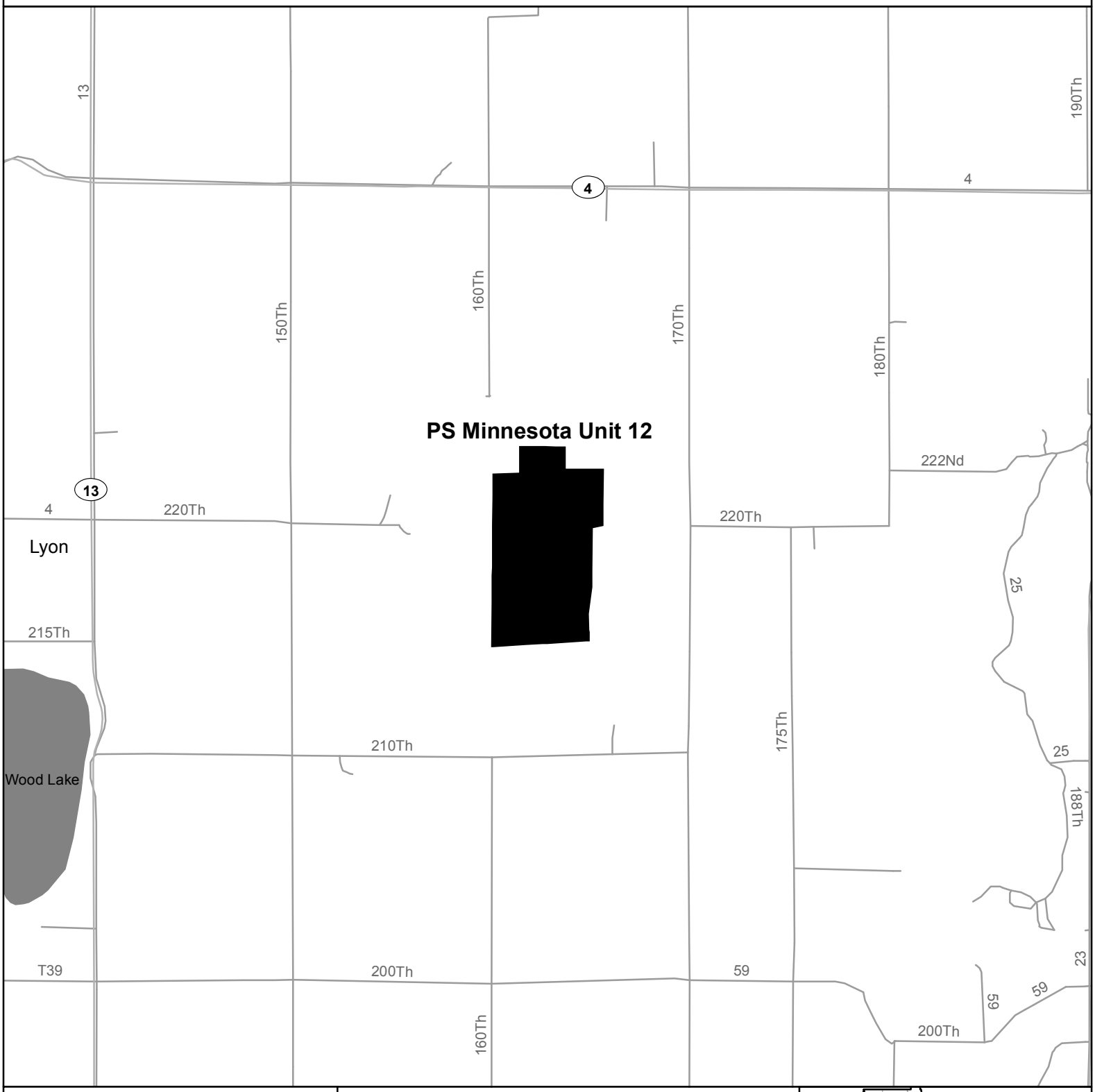

Legend

- Poweshiek Skipperling Critical Habitat
- City or Town
- Highways
- Local Roads
- County
- Major Water

N

0 0.25 0.5 1 1.5 Miles

0 0.5 1 2 Kilometers

1:40,000

Poweshiek Skipperling Critical Habitat

Minnesota Unit 13, Lac Qui Parle County

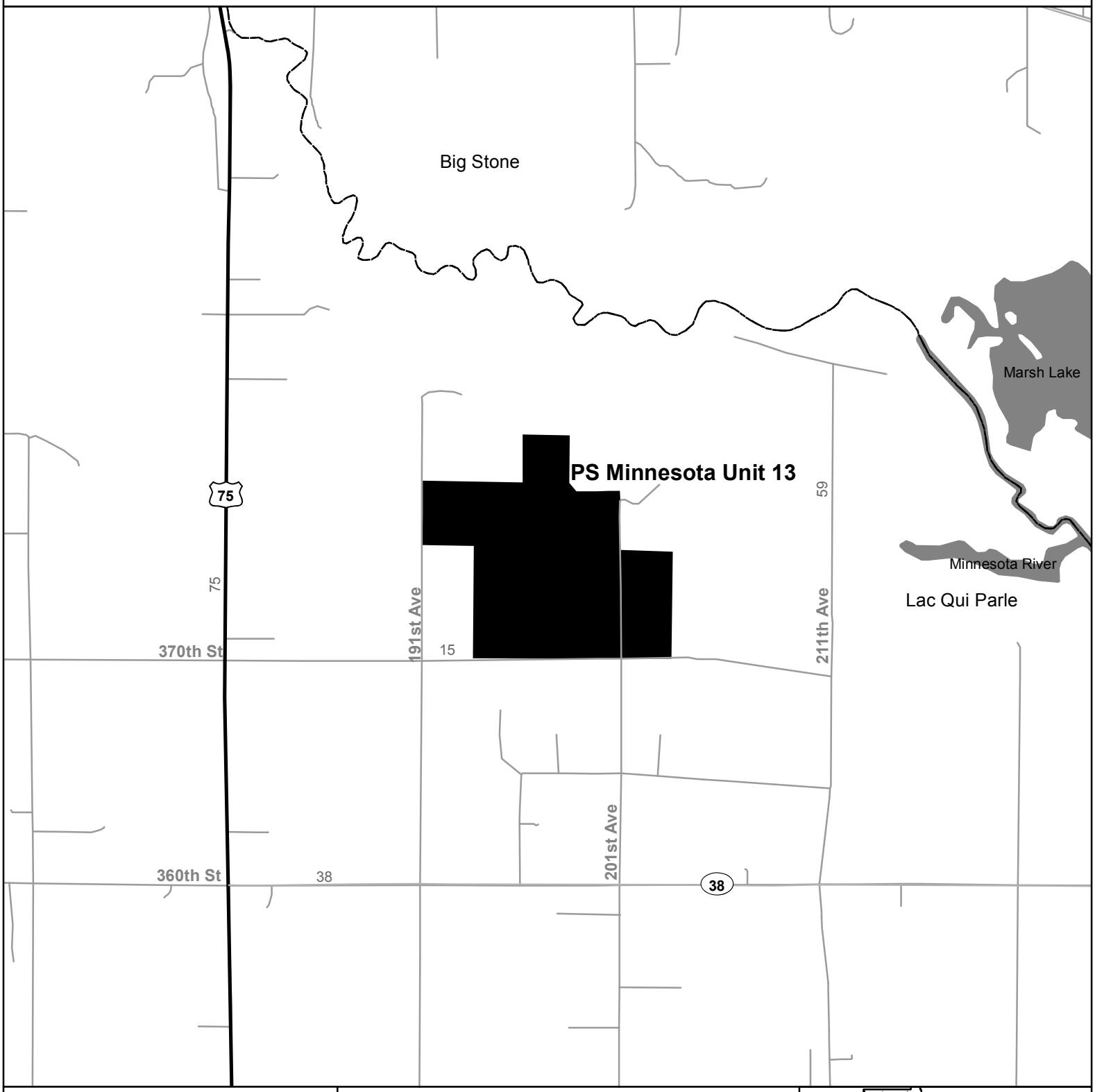

Legend

- Poweshiek Skipperling Critical Habitat
- City or Town
- Highways
- Local Roads
- County
- Major Water

N

0 0.25 0.5 1 1.5 Miles

0 0.5 1 2 Kilometers

1:40,000

Poweshiek Skipperling Critical Habitat

Minnesota Unit 14, Douglas County

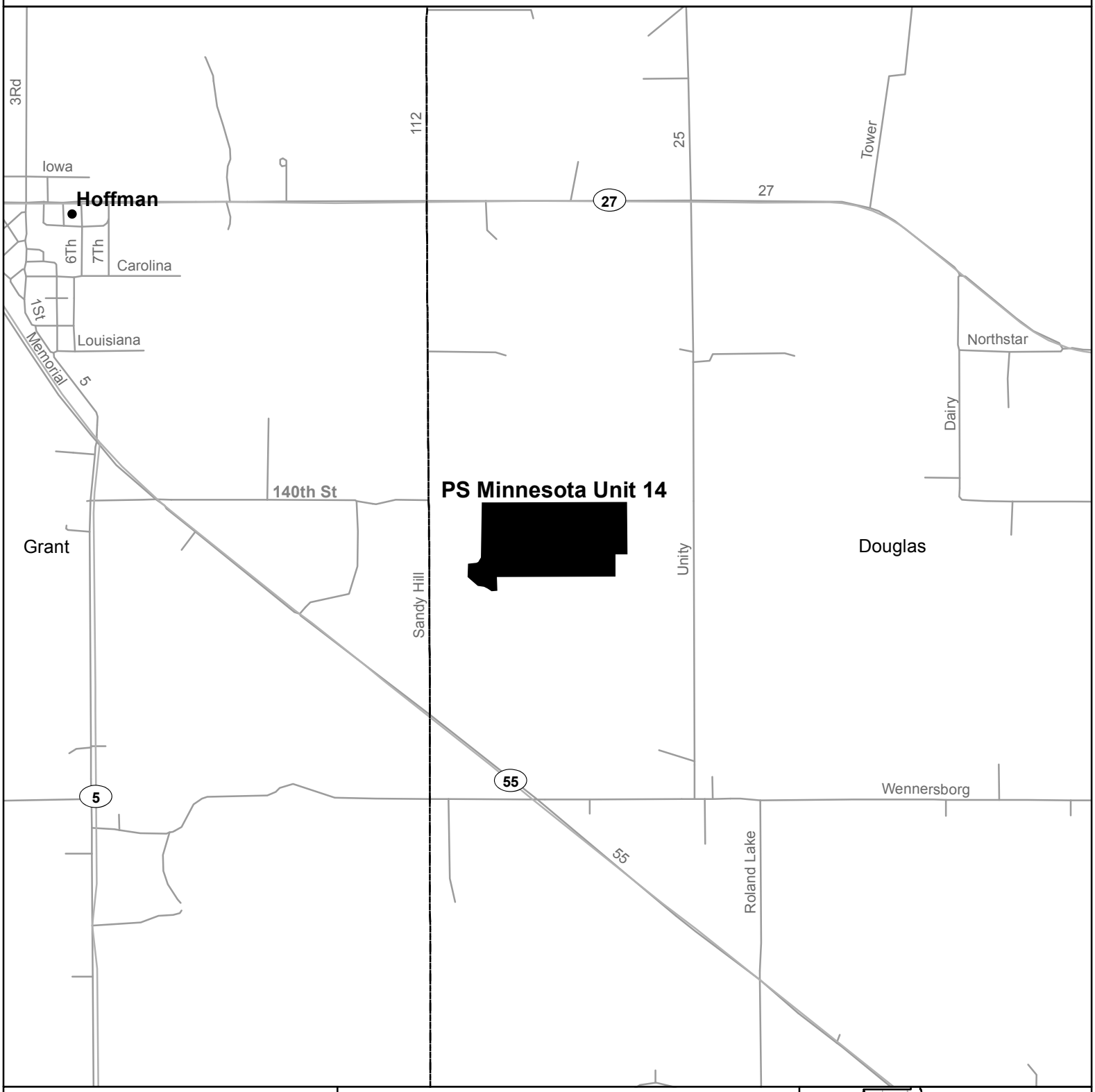

Legend

- Poweshiek Skipperling Critical Habitat
- City or Town
- Highways
- Local Roads
- County
- Major Water

N

0 0.175 0.35 0.7 1.05 Miles

0 0.375 0.75 1.5 Kilometers

1:30,000

Poweshiek Skipperling Critical Habitat

Minnesota Unit 15, Mahnomen County

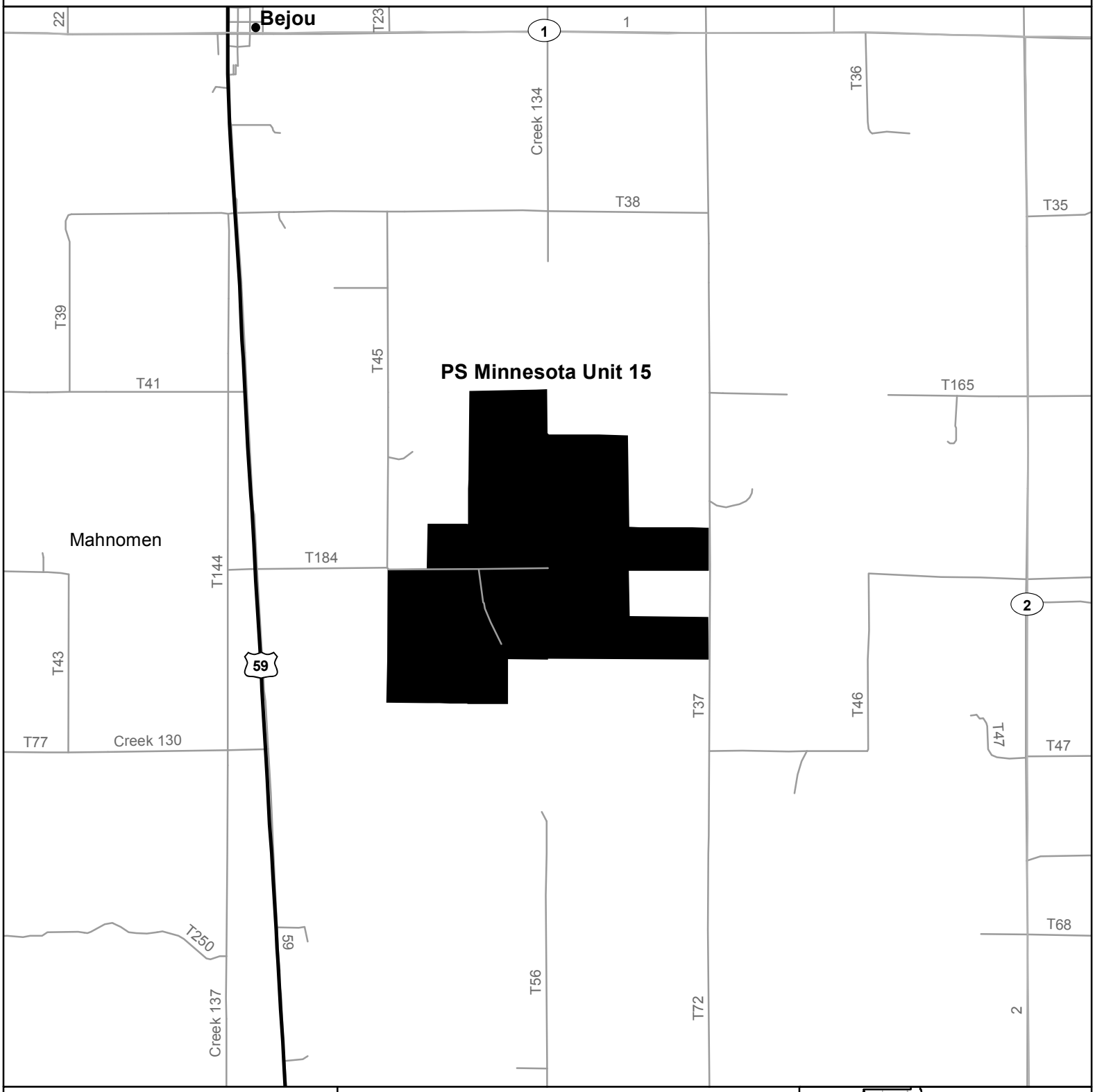

Legend

- Poweshiek Skipperling Critical Habitat
- City or Town
- Highways
- Local Roads
- County
- Major Water

N

0 0.3 0.6 1.2 1.8 Miles

0 0.5 1 2 Kilometers

1:50,000

Poweshiek Skipperling Critical Habitat

Minnesota Unit 16, Cottonwood County

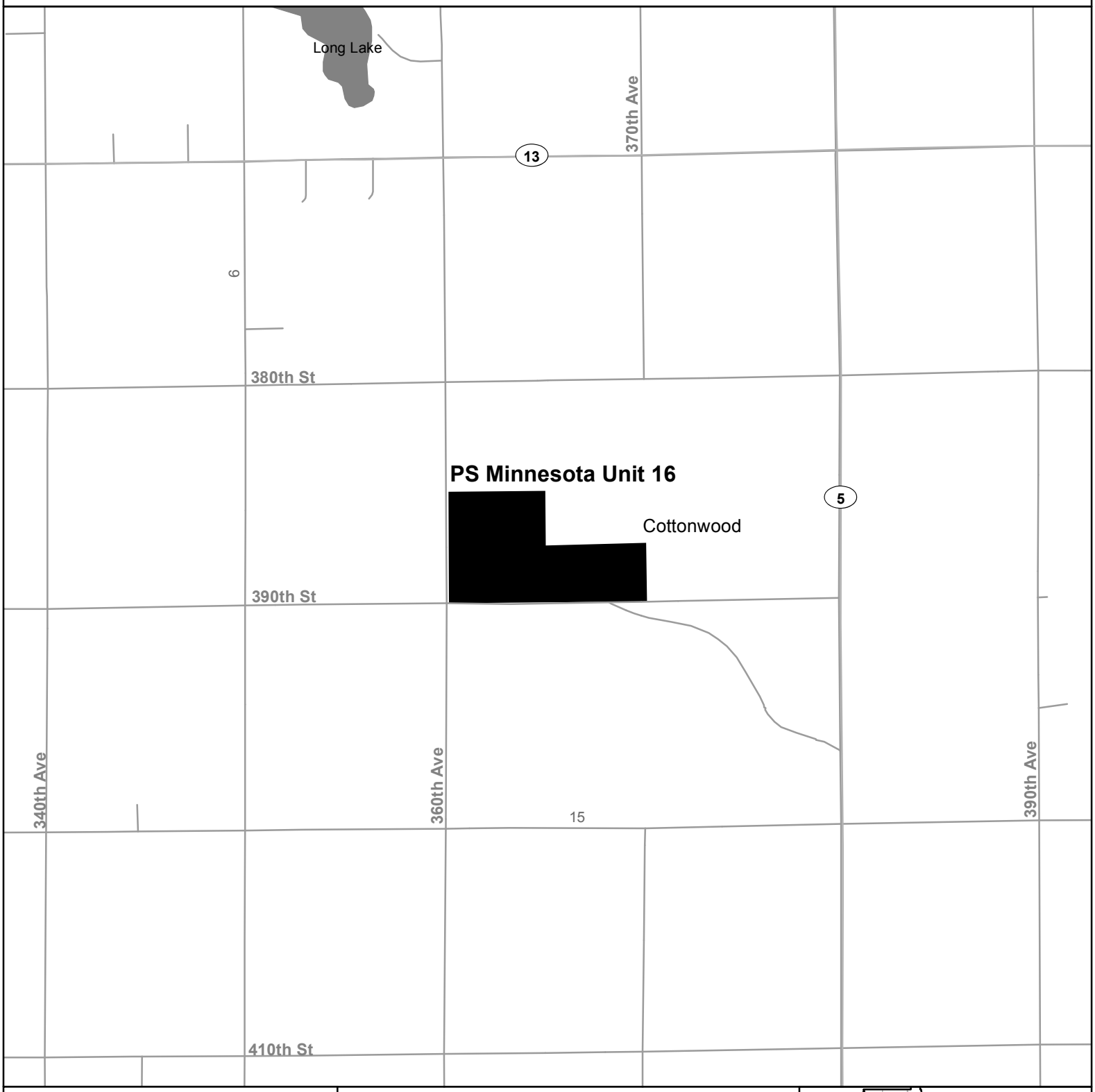

Legend

- Poweshiek Skipperling Critical Habitat
- City or Town
- Highways
- Local Roads
- County
- Major Water

N

0 0.25 0.5 1 1.5 Miles

0 0.5 1 2 Kilometers

1:40,000

Poweshiek Skipperling Critical Habitat

Minnesota Unit 17, Pope County

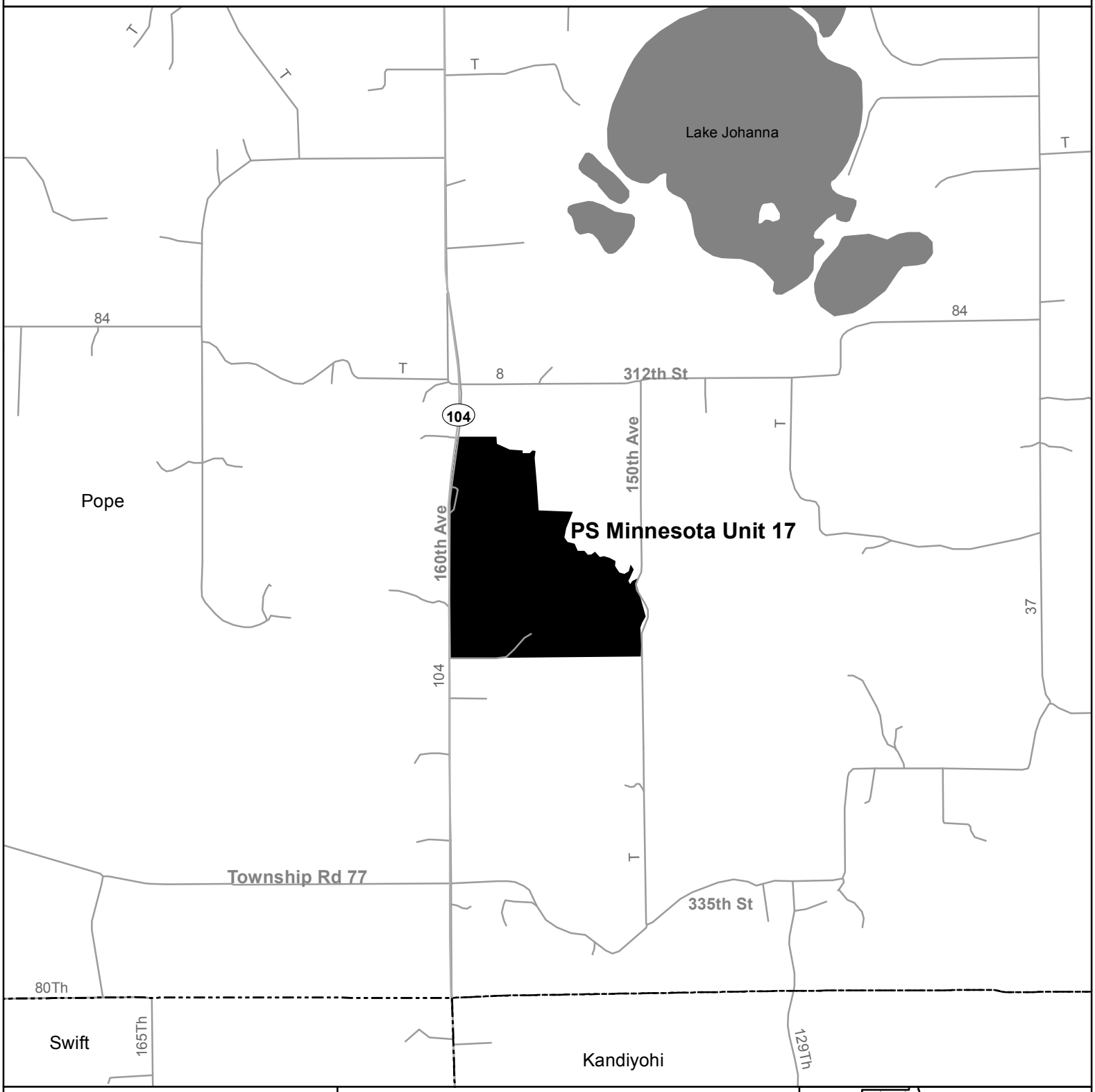

Legend

- Poweshiek Skipperling Critical Habitat
- City or Town
- Highways
- Local Roads
- County
- Major Water

N

0 0.25 0.5 1 1.5 Miles

0 0.5 1 2 Kilometers

1:40,000