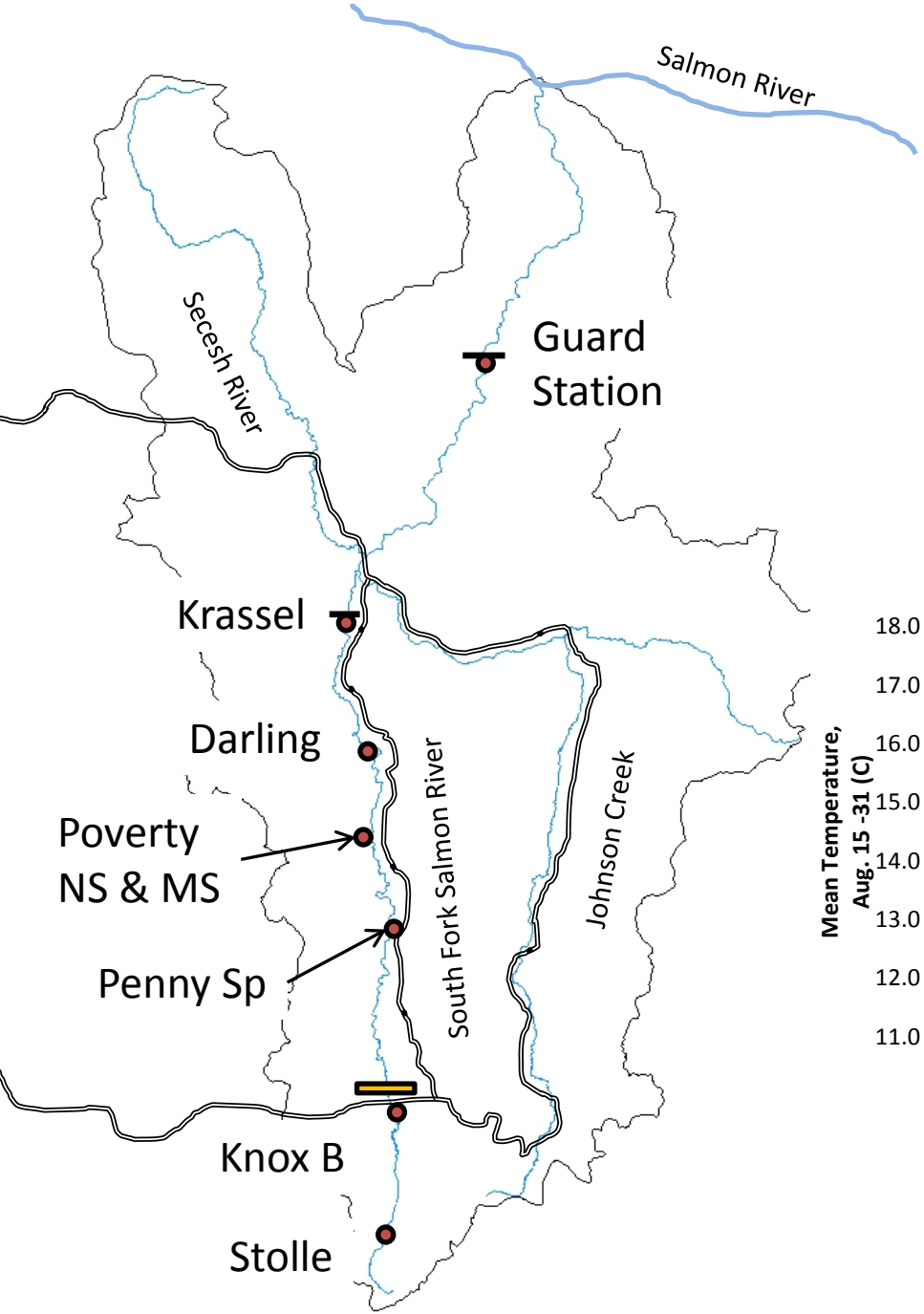

PIT Tag Array

Temperature Logger

Adult Trap/Weir

Roads

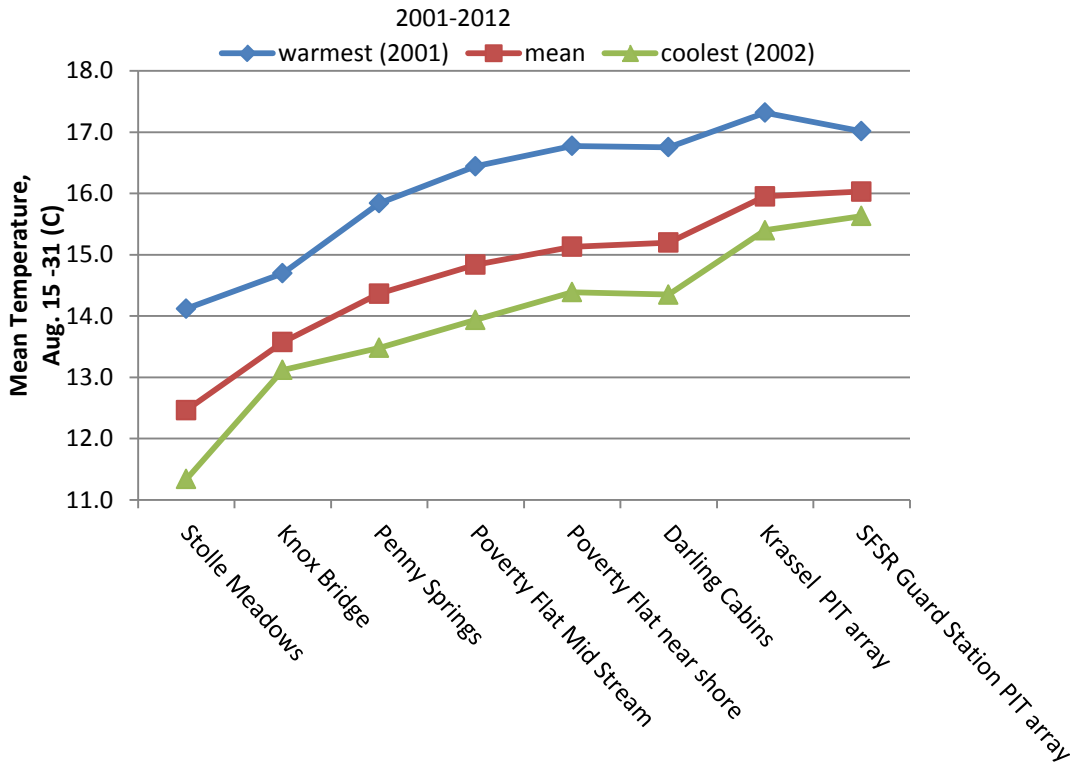

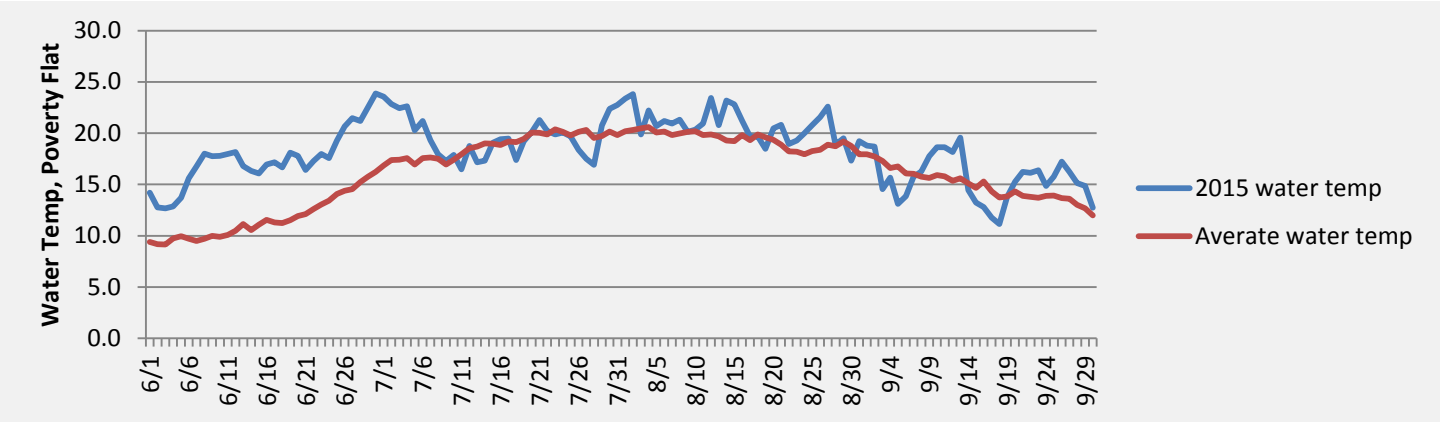
Water Temp, Poverty Flat
30.0
25.0
20.0
15.0
10.0
5.0
0.0
6/1
6/6
6/11
6/16
6/21
6/26
7/1
7/6
7/11
7/16
7/21
7/26
7/31
8/5
8/10
8/15
8/20
8/25
8/30
9/4
9/9
9/14
9/19
9/24
9/29
2015 water temp
Averate water temp

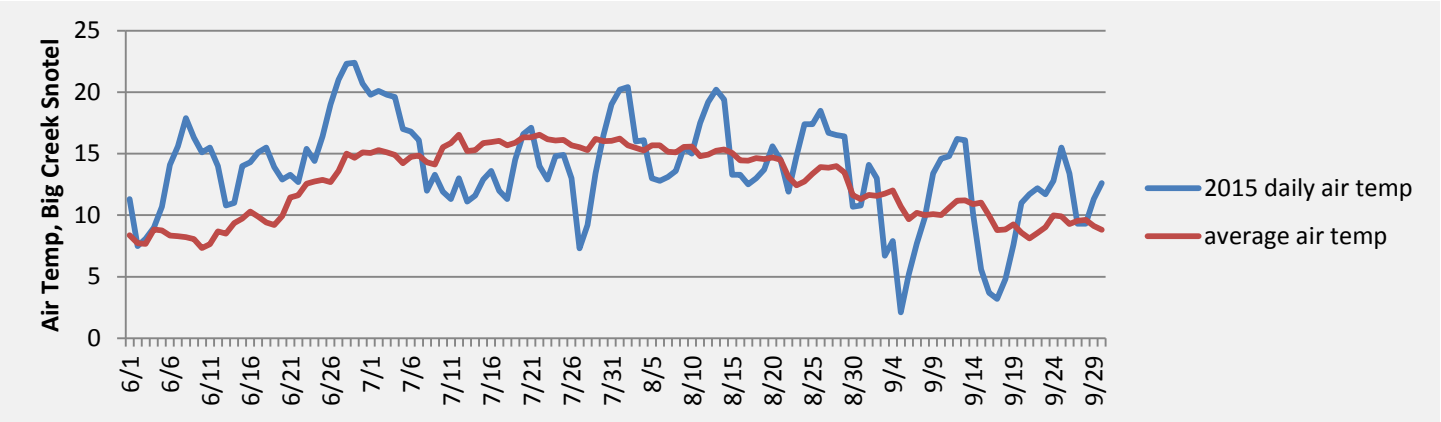
Air Temp, Big Creek Snotel
25
20
15
10
5
0
6/1
6/6
6/11
6/16
6/21
6/26
7/1
7/6
7/11
7/16
7/21
7/26
7/31
8/5
8/10
8/15
8/20
8/25
8/30
9/4
9/9
9/14
9/19
9/24
9/29
2015 daily air temp
average air temp

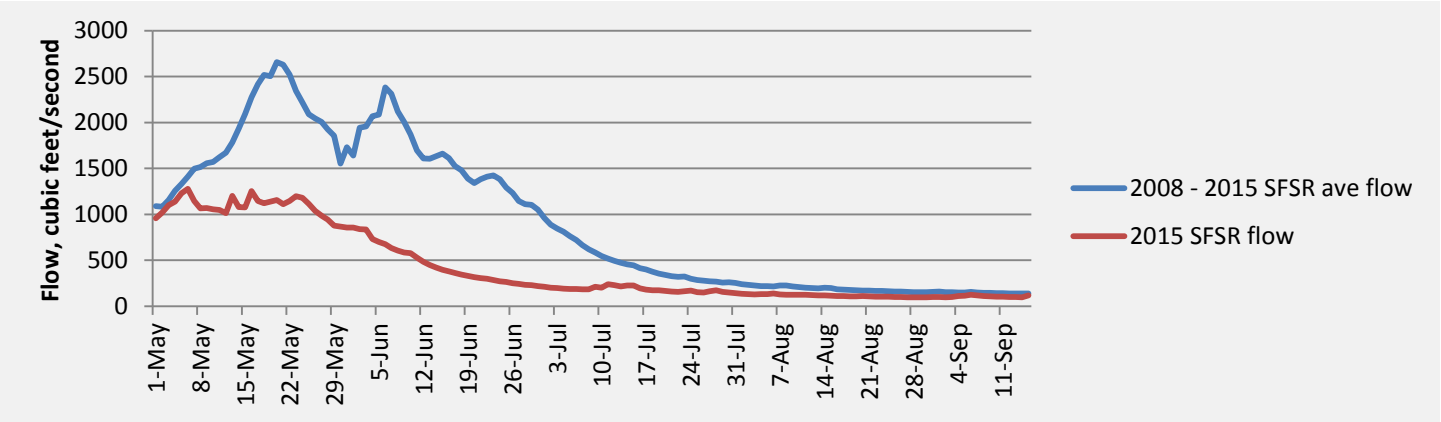
Flow, cubic feet/second
3000
2500
2000
1500
1000
500
0
1-May
8-May
15-May
22-May
29-May
5-Jun
12-Jun
19-Jun
26-Jun
3-Jul
10-Jul
17-Jul
24-Jul
31-Jul
7-Aug
14-Aug
21-Aug
28-Aug
4-Sep
11-Sep
2008 - 2015 SFSR ave flow
2015 SFSR flow

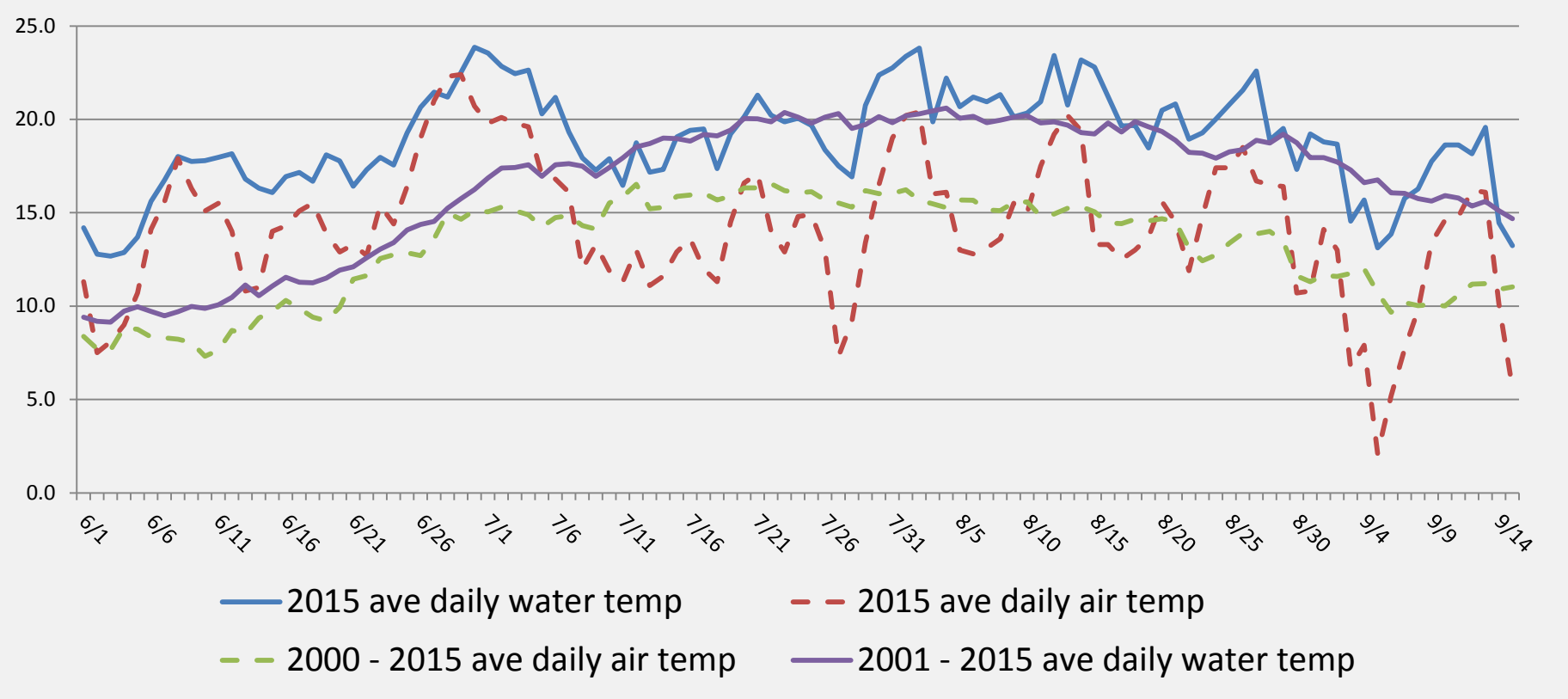
25.0
20.0
15.0
10.0
5.0
0.0
6/1
6/6
6/11
6/16
6/21
6/26
7/1
7/6
7/11
7/16
7/21
7/26
7/31
8/5
8/10
8/15
8/20
8/25
8/30
9/4
9/9
9/14
2015 ave daily water temp
2015 ave daily air temp
2000 - 2015 ave daily air temp
2001 - 2015 ave daily water temp

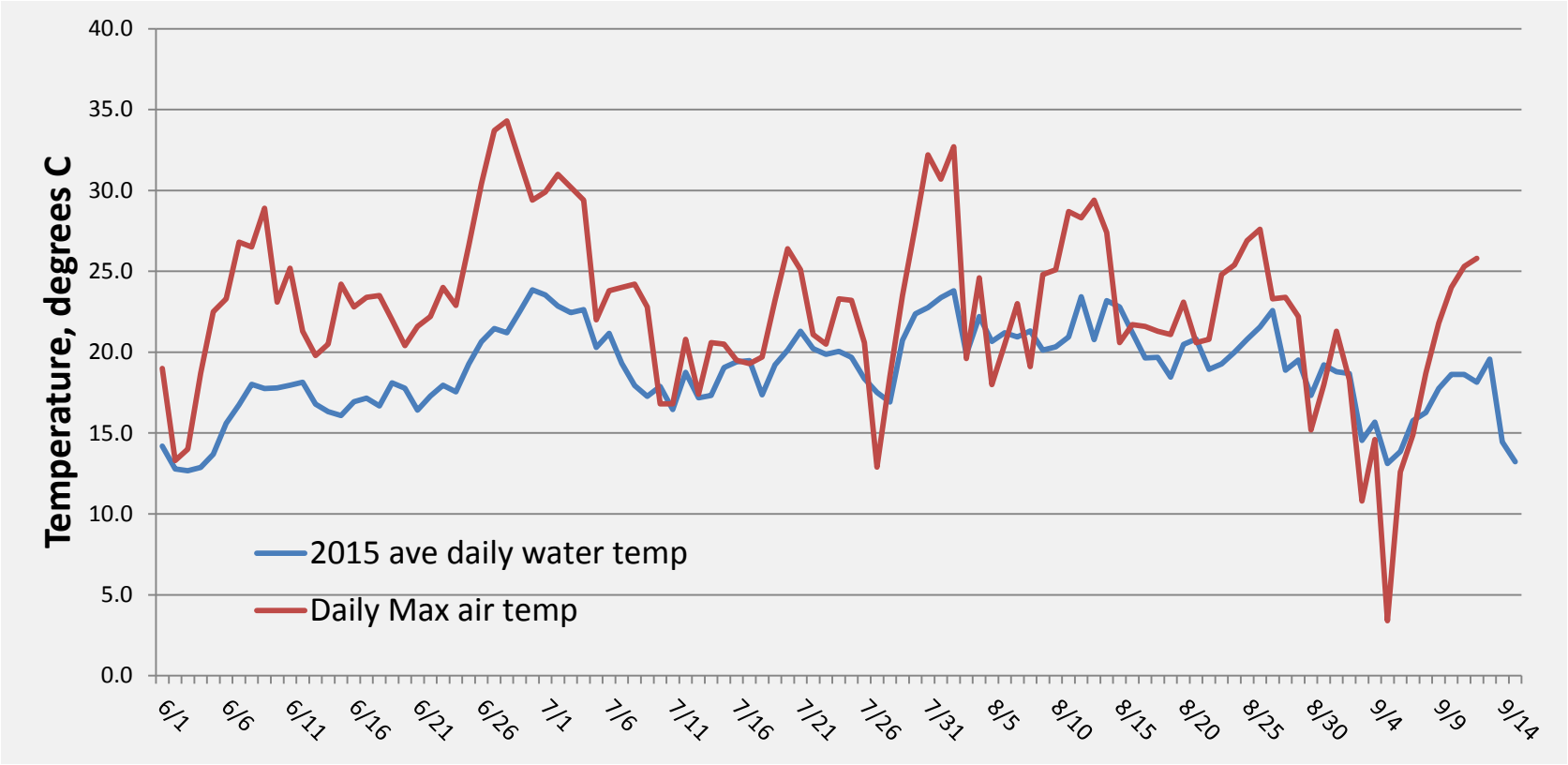
Temperature, degrees C
40.0
35.0
30.0
25.0
20.0
15.0
10.0
5.0
0.0
2015 ave daily water temp
Daily Max air temp
6/1
6/6
6/11
6/16
6/21
6/26
7/1
7/6
7/11
7/16
7/21
7/26
7/31
8/5
8/10
8/15
8/20
8/25
8/30
9/4
9/9
9/14