CALIFORNIA DEPARTMENT OF FISH AND GAME
ENVIRONMENTAL SERVICES DIVISION
Stream Flow and Habitat Evaluation Program

CENTRAL VALLEY ANADROMOUS FISH-HABITAT EVALUATIONS
Sacramento and American river investigations
October 1995 through September 1996

Annual Progress Report
Prepared for
U.S. Fish and Wildlife Service
Central Valley Anadromous Fish Restoration Program

Stream Evaluation Program
Technical Report No. 97-1
January 1997

CALIFORNIA DEPARTMENT OF FISH AND GAME
ENVIRONMENTAL SERVICES DIVISION
Stream Flow and Habitat Evaluation Program

CENTRAL VALLEY ANADROMOUS FISH-HABITAT EVALUATIONS
Sacramento and American river investigations
October 1995 through September 1996[1/,2/]

Annual Progress Report
Prepared for
U.S. Fish and Wildlife Service
Central Valley Anadromous Fish Restoration Program

January 1997

1/ This work was supported by funding provided by the U.S. Fish and Wildlife Service, Central Valley Anadromous Fish Restoration Program as part of a cooperative agreement with the California Department of Fish and Game pursuant to the Central Valley Project Improvement Act (PL. 102-575).

2/ Stream Evaluation Program Technical Report No. 97-1.

INTRODUCTION

In July 1995, the California Department of Fish and Game(DFG) entered into an agreement with the U.S. Fish and Wildlife Service (FWS) to evaluate anadromous salmonid habitat requirements in Central Valley streams. Various studies have been developed and are being implemented by the Stream Flow and Habitat Evaluation Program to provide the FWS Central Valley Anadromous Fish Restoration Program with reliable scientific information. The information is to be used by DFG and FWS to develop flow recommendations to satisfy requirements of the Central Valley Project Improvement Act, Section 3406(b)(1)(B).

The basic approach to the evaluations is outlined in "*Proposal to define instream flow and habitat requirements for anadromous resources in Central Valley Streams, September 1994*. The approach includes developing a better understanding of the life history of chinook salmon and steelhead trout emphasizing the relationships between life stage requirements and manageable habitat attributes (e.g., flow, water temperature, channel conditions, etc.). Initially, the evaluations are to be conducted in the Sacramento and American rivers and will include individual investigations of spawning, rearing and migration.

One of the requirements of the agreement is to provide the FWS with annual progress reports (based upon the federal fiscal year, October 1 - September 30). During the first 3 months of the agreement, the DFG prepared for the first complete year of investigation that began in October 1995. This report covers the investigations conducted in both the Sacramento and American rivers during the period October 1995 through the last week of September 1996. During that period, DFG conducted six general investigations in the Sacramento River and three general investigations in the American River (Table 1).

Table 1. Investigations conducted by the Department of Fish and Game to determine anadromous salmonid habitat requirements in Central Valley streams - October 1995 through the last week of September 1996.

Investigation	Sacramento River	American River
Habitat mapping	X	Completed
Fall-run chinook salmon spawning	X	X
Late fall-run chinook salmon spawning	X	not applicable
Winter-run chinook salmon spawning	X	not applicable
Juvenile salmonid rearing	X	X
Juvenile salmonid emigration	X	X

The results of three investigations conducted during the reporting period are presented as Appendices B, C, D, E and F. These reports cover fall-run chinook salmon spawning evaluations conducted in both the Sacramento and American rivers and winter-run chinook salmon spawning in the Sacramento River. Habitat mapping on the Sacramento River and rearing and emigration investigations on both streams are summarized below.

The purpose of this first annual progress report is to generally describe ongoing investigations and to summarize data being collected to evaluate anadromous fish habitat needs in California's Central Valley. No attempt is made herein to analyze data that generally represents less than a complete year's investigation.

SACRAMENTO RIVER HABITAT MAPPING

The Sacramento River study reach extends 25.5 miles, from near Battle Creek (river mile (RM) 271.5) to Keswick Dam (RM 302), the upper extent of anadromous fish access in the Sacramento River (Figure 1). Habitat types were mapped in fall 1995. Mapping was based upon channel morphology using a stratified classification system similar to that used on the American River (Snider *et al.* 1991). Habitat types (e.g., pool, riffle, run and glide) were stratified by habitat zone (flatwater, bar complex, side-channel and off-channel). Mapping was conducted using aerial photographs and ground surveys. A total of 143 distinct habitat units were defined comprising 12 different habitats (Table 2). Habitat distribution is summarized in Table 3.

Table 2. Summary of habitat mapping units identified in the Sacramento River study reach, Battle Creek to Keswick Dam

Habitat		
Habitat zone	Habitat type	Number
Bar complex	Pool	5
Bar complex	Riffle	31
Bar complex	Run	17
Bar complex	Glide	8
Flatwater	Pool	6
Flatwater	Riffle	7
Flatwater	Run	19
Flatwater	Glide	22
Side channel	Pool	2
Side channel	Riffle	9
Side channel	Run	3
Off channel		14

Table 3. Habitat distribution identified in the Sacramento River study reach, near Battle Creek (RM 271) to Keswick Dam (RM 302).

Habitat ID #	Habitat type	Landmark	River mile
1	BC run		271
2	BC run		
3	BC riffle		
4	BC riffle		
5	BC pool	Barge Hole/Battle Creek	
6	BC riffle		
7	BC glide		
8	FW glide		272
9	BC run		273
10	BC riffle	Cottonwood Creek	
11	FW glide	Redding Island	274
12	FW run		275
13	FW riffle		276
14	FW glide	Balls Ferry Bridge Crossing	
15	FW pool		277
16	FW run	Ash Creek	
17	FW riffle		
18	FW glide	Bear Creek	
19	FW run		278
20	BC run		
21	BC riffle		
22	BC run		
23	BC riffle		
24	FW glide		
25	FW run		
26	FW riffle	Power Line riffle	279
27	FW glide		
28	BC pool	Haas Hole	
29	BC run	Cow Creek	280
30	BC riffle		
31	BC run		
32	BC riffle		

Table 3 (continued)

Habitat ID #	Habitat type	Landmark	River mile
33	FW glide		
34	BC run	Deschutes Rd Xing/Stillwater Creek	281
35	OC area		
36	BC riffle	Hawes riffle	
37	OC area		
38	BC glide		282
39	FW glide		
40	FW run		
41	BC riffle		
42	FW pool		
43	FW glide		
44	FW pool		283
45	FW glide	North Street Bridge /Churn Creek	284
46	FW run	Hwy 5 Crossing	285
47	FW pool		
48	FW glide		
49	FW run		
50	FW riffle	Lower Plywood riffle	
51	FW glide		286
52	FW run		
53	BC riffle	Upper Plywood Riffle	
54	FW run		
55	FW riffle		
56	FW glide		287
57	FW glide		
58	FW run		
59	BC riffle		
60	BC riffle		
61	SC riffle		
62	BC run		
63	BC run		
64	BC riffle	Joe Deering riffle	
65	OC area		

Table 3 (continued)

Habitat ID #	Habitat type	Landmark	River mile
66	BC riffle		
67	FW glide		
68	BC riffle		
69	BC riffle		
70	BC glide		
71	OC area		289
72	OC area		
73	BC run		
74	OC area		
75	BC riffle		
76	SC riffle		
77	SC pool		
78	SC riffle		
79	OC area		
80	SC pool	Olney Creek	
81	BC glide		290
82	SC run		
83	SC riffle		
84	SC riffle		
85	BC run		
86	BC riffle		
87	BC glide		
88	BC riffle		
89	OC area		
90	FW glide		291
91	FW run		
92	SC riffle		
93	SC run		
94	SC riffle		
95	OC area		
96	SC run		
97	SC riffle	Tobiasson riffle	
98	BC riffle		

Table 3 (continued)

Habitat ID #	Habitat type	Landmark	River mile
99	FW glide		292
100	FW run	South Bonny View Road Crossing	
101	BC pool		
102	BC riffle		
103	BC riffle	Golf Course riffle	
104	BC run		293
105	FW run		
106	BC run		
107	OC area		
108	BC riffle	Wyndom riffle	
109	FW glide		294
110	BC glide		
111	BC run		
112	BC riffle	Cypress Avenue Bridge Crossing	295
113	BC glide		
114	OC area		
115	BC run		
116	OC area	Kutras Lake	
117	BC riffle		
118	BC pool		
119	BC riffle		
120	FW glide		
121	FW run	Kutras Island	
122	FW run		
123	BC riffle	East Island	
124	BC riffle	Turtle Bay East	
125	BC riffle	West Island	
126	OC area		
127	OC area		
128	SC riffle		
129	BC glide	Hwy 299- 44 /Turtle, Bay West	
130	BC pool		
131	BC run		

Table 3 (continued)

Habitat ID #	Habitat type	Landmark	River mile
132	BC riffle	Redding riffle	
133	FW glide	Pumping Plant	
134	FW run		
135	FW riffle		
136	FW glide		298
137	FW run		
138	FW riffle	DWR Gravel Restoration Site	
139	FW pool	ACID Dam/"Lake Redding"	
140	FW glide		
141	run	'boulder run'	300
142	pool		
143	run		301

UPPER SACRAMENTO RIVER REARING HABITAT EVALUATION

Rearing habitat investigations are intended to determine temporal and spatial distributions of the various juvenile life stages of anadromous salmonids as they occur in the upper Sacramento River. These investigations compliment juvenile emigration evaluations, discussed below, and should be conducted year around to fully describe behavior of juvenile salmonids relative to habitat conditions in the upper Sacramento River. Some of the information to be gained from both the trapping and rearing evaluations include relative significance of upper river habitat to the various life stages under varying conditions of habitat, temporal and physical significance of various habitat conditions in the upper river, significance of stream conditions downstream of the study area - basically an overall understanding of the relationship between fish and habitat in the upper river as it is influenced by potentially manageable biotic and abiotic, habitat attributes. The results of the evaluation reported here represent only two months of sampling and are primarily provided to illustrate the type of data potentially available for further analysis as the evaluations are continued then replicated over the course of the 5-year study.

Evaluation of anadromous salmonid rearing habitat was initiated in August 1996. Rearing was evaluated from RM 276, upstream to Keswick Dam (RM 302). This reach is upstream of the direct influence of hatchery management. The traps being used to evaluate emigration from natal habitat are located at RM 276. Three replicates of 11 habitats were randomly selected and sampled, if possible, twice per month. (For this report, all the data from the two similar habitats distinguished by zone (i.e., flatwater pool and bar complex pool) were combined to represent five, instead of 11 habitats: riffle, pool, glide, run and off-channel). Each habitat unit was sampled by direct observation. Two swimmers would survey a 150 ft long section randomly selected along each bank of the habitat unit. Data acquired included species, size (in 25 mm size classes), and general habitat attributes (mean depth, mean velocity, cover, etc.). When possible, a site within the habitat unit was also sampled with a 50 ft x 4 ft beach seine. Up to two seine hauls were made per unit. Data acquired included number of salmonids (by species), size of up to 50 salmon and trout, per haul, (i.e., fork length (FL) to the nearest 0.5 mm, and weight, to the nearest 0.1 g), and general habitat attributes of the seined area.

A total of 137 sites were sampled beginning week 32 (04-10 August) through the first week of October (week 40) (Table 4). Sample sites included 47 riffles, 26 pools, 34 glides and 30 runs. No off-channel habitats were sampled during this period.

Snorkel surveys were conducted at all 137 sites. Seining was conducted in 61 of the 137 sites (Table 5).

Table 4. Weekly distribution of habitat types sampled during the upper Sacramento River rearing habitat evaluation, August - October 1996.

Week	Riffle	Pool	Glide	Run	Off-channel
32	6	5	5	4	0
33	5	0	2	2	0
34	3	3	4	7	0
35	5	4	2	1	0
36	1	1	2	1	0
37	8	4	3	4	0
38	10	4	4	3	0
39	4	3	6	5	0
40	4	3	5	3	0
Total	46	27	33	30	0

Table 5. Distribution of habitat units (identification numbers per Table 3) sampled by both seine and snorkel and those only snorkeled during the upper Sacramento River rearing habitat evaluation, August - October 1996.

Week	Seine & snorkel	Snorkel only
32	-	4, 7, 9, 17, 24, 28, 44, 47, 49, 55, 61, 67, 77, 87, 96, 106, 108, 109, 118, 135
33	6, 10, 18, 21, 30, 31, 38, 63, 75	-
34	81, 82, 91, 104, 110, 123, 130	85, 93, 96, 111, 118, 124, 128, 129, 136, 139
35	6, 10, 18	9, 28, 33, 44, 50, 66, 77, 78
36	91, 104, 110, 123, 130	-
37	21, 30, 38, 40, 63, 75, 82	3, 5, 8, 17, 22, 26, 42, 44, 46, 62, 66, 70, 73
38	6, 10, 21, 23, 30	75, 76, 78, 80, 87, 90, 91, 92, 93, 101, 105, 109, 111, 130, 135, 141
39	31, 38, 63, 77, 81, 82, 91, 104, 110, 123, 130	2, 15, 23, 24, 28, 30, 45
40	110, 130	57, 63, 64, 67, 70, 73, 108, 118, 121, 123, 139, 140

Snorkel Survey Results

Chinook Salmon

A total 7,568 chinook salmon were counted during the snorkel survey (Table 6). The mean weekly number of salmon counted per sample site ranged from 22 (Week 36) to 147 (Week 34).

The majority of salmon counted were in the 25-50 mm size range (34%) (Figure 2). Twenty-eight percent of the salmon counted were in the 50-75 mm range, 28%were in the 75-100 mm range, and 10% were >100 mm. Small, recently emerged salmon (25-50 mm) dominated the counts during the latter portion of the survey, beginning in week 36 (Figures 3-5). Prior to Week 36, salmon in the 25-50 mm range comprised from <1% to 19.5% of the count; from Week 36 through Week 40, salmon in this size group comprised from 62 to 84% of the count. Prior to week 36, composition of salmon >75 mm ranged from 11% in week 33 to 92% in week 35.

Salmon distribution by habitat type varied both between habitat types and within habitat types over time (Table 7, Figures 6-8). The mean weekly salmon count (*n*/meter) was greatest for runs ((1.74 fish/m) closely followed by pools (1.67 fish/m). Riffle counts averaged 0.82 fish/m; glide counts averaged 0.58 fish/m. During Week 34, when counts were highest and the composition of large salmon (>75 mm) was also high, the majority of salmon were counted in riffles (5.3 fish/m). However, when the composition of large salmon was highest (Week 35), counts were highest in pools (1.9 fish/m) and lowest in riffles (0.035 fish/m). When small, recently emerged salmon dominated the counts (Weeks 36-40), the highest counts were made in pools (range: 0.06 to 4.09 fish/m).

Rainbow trout

A total of 6,718 rainbow trout were counted during the snorkel survey (Table 8). The mean weekly number of trout counted per sample site ranged from 11.3 (Week 35) to 104.8 (Week 33).

The majority of trout counted were in the 50-75 mm range (47%); 38% were <50 mm (Figure 9). Trout <25 mm were abundant during Weeks 32 (775 fish) and 33 (403 fish), but were scarce during every other week. The nest highest count occurred during Week 36 (16 fish). Trout between 25 and 50 mm were absent during Week 32 but were fairly well represented in weeks 34-40 (Figures 10-12) (counts in week 35 for all sizes of rainbow trout and salmon were low, possibly due to the sites sampled during that week). Trout between 50 and 75 mm were well represented during each week's counts, the highest count occurred during Week 32. Trout >75 mm were counted each week. The highest count of trout in this size range occurred during Week 34; this size group dominated the catch during Week 35, the period with the lowest overall count.

Table 6. Summary of chinook salmon data collected by snorkel survey in the upper Sacramento River rearing habitat evaluation, August - October 1996.

Week (beginning date)	Number of sites	Total count	*n*/site	Size composition (%)				
				< 25 mm	25-50 mm	50-75 mm	75-100 mm	>100 mm
32 (04 Aug)	20	1,646	82.3	0	7.5	37	42	13
33 (11 Aug)	9	158	17.56	0	19.5	69.5	11	0
34 (18 Aug)	17	2,497	146.9	0	14	33	41	12
35 (25 Aug)	12	388	32.33	0	<1	7	53	39
36 (01 Sep)	5	112	22.4	<1	68	31	0	0
37 (08 Sep)	20	413	20.65	<1	62	25	10	3
38 (15 Sep)	21	343	16.33	0	79	18	<1	2
39 (22 Sep)	18	1,236	68.67	0	70	21	9	<1
40 (29 Sep)	15	770	51.33	<1	84	12	4	0
Total	137	7,568	55.24	<1	34	28	28	9

Table 7. Summary of total counts and count per meter, by habitat type, of chinook salmon counted by snorkeling during the upper Sacramento River rearing habitat evaluation, (August - October 1996).

Week	Riffle			Pool			Glide			Run		
	Sites	Count	*n*/meter	Sites	Count	*n*/meter	Sites	Count	*n*/meter	Sites	Count	*n*/meter
32	6	281	1.02413	5	96	0.41986	5	346	1.51323	4	918	5.02
33	5	29	0.12683	0			2	45	0.49202	2	84	0.92
34	3	733	5.34296	3	401	2.92295	4	142	0.7763	7	883	2.76
35	5	8	0.035	4	351	1.91887	2	8	0.0875	1	21	0.46
36	1	20	0.43735	1	50	1.09337	2	14	0.15307	1	27	0.59
37	8	93	0.25421	4	135	0.73803	4	91	0.49749	4	93	0.51
38	11	272	0.54072	4	11	0.0601	4	49	0.26788	3	11	0.08
39	4	203	1.10977	3	561	4.08922	6	186	0.67789	5	177	0.77
40	4	123	0.67243	3	459	3.34572	5	22	0.0962	3	168	1.22
Total	47	1,762	0.8198	27	2,064	1.67165	34	903	0.58077	30	2,382	1.74

Table 8. Summary of rainbow trout data collected by snorkel during the upper Sacramento River rearing habitat evaluation, August - October 1996.

Week (beginning date)	Number of sites	Total count	*n*/site	Size composition (%)				
				<25 mm	25-50 mm	50-75 mm	75-100 mm	>100 mm
32 (04 Aug)	20	2,038	101.9	38	0	60	0	2
33 (11 Aug)	9	943	104.8	43	2	47	4	4
34 (18 Aug)	17	1,605	94.4	<1	32	43	18	6
35 (25 Aug)	12	135	11.3	<1	7	49	39	4
36 (01 Sep)	5	275	55.0	6	80	7	2	5
37 (08 Sep)	20	829	41.5	<1	44	44	9	3
38 (15 Sep)	21	368	17.5	1	26	40	10	23
39 (22 Sep)	18	247	13.7	<1	43	32	4	21
40 (29 Sep)	15	278	18.5	0	17	52	15	16
Total	137	6,718	49.0	18	20	47	8	6

The variability in counts by habitat type were not as great as that observed for salmon (Table 9, Figures 13-15). Mean counts ranged from 0.69 fish/m in pools to 1.75 fish/m in runs.

Seine Survey Results

Chinook salmon

A total of 389 salmon were collected from 61 sites by seine (Table 10). The weekly mean size of all collected fish ranged from 41.5 mm FL (Week 39) to 63.0 m FL (Week 34). Recently emergent-sized fish (<45 mm FL) were collected each week. Larger, smolt-sized fish (≥70 mm FL) were also collected each week.

Habitat types were not equally represented in the overall seine sample. Seven pools yielded a mean catch of 10.1 fish/site, 14 glides yielded 6.7 fish/site, 20 riffles yielded 8.4 fish/site and 20 runs yielded 2.8 fish/site.

The size distributions of seine caught fish are presented in Figures 16 and 17. The size distributions of seine caught fish was noticeably different from those obtained from the snorkel surveys. The seine data typically contained more small salmon (<50 mm FL) than that represented in the snorkel data; the occurrence of larger salmon (>75 mm FL) was substantially less in the seine data. These differences could be related to the differences in the conditions being sampled, gear selectivity, or both.

Rainbow trout

Only 278 trout were collected by seine (Table 11). The weekly mean size of all collected fish ranged from 46.7 mm FL (Week 39) to 55.3 mm FL (Week 35). Recently emergent-sized fish (<35 mm FL) were collected in weeks 33, 34, 36 and 39. Larger, smolt-sized fish (typical ≥100 mm FL) were not collected.

Catch per habitat type were very similar, averaging 4.6 fish/site. Seven pools yielded a mean catch of 4.0 fish/site, 14 glides yielded 4.5 fish/site, 20 riffles yielded 5.4 fish/site and 20 runs yielded 3.95 fish/site.

The size distributions of seine caught fish are presented in Figures 18 and 19. Similar to the salmon seine data, the size distributions of seine caught trout was noticeably different from those obtained from the snorkel surveys. The seine data typically contained more trout in the 25-50 mm FL size range than that represented in the snorkel data; the occurrence of larger trout (>50 mm FL) was substantially less in the seine data. Again, these differences could be related to sample conditions, gear selectivity, or both.

Table 9. Summary of total counts and count per meter, by habitat type, of rainbow trout counted by snorkeling during the upper Sacramento River rearing habitat survey, August - October 1996.

	Riffle			Pool			Glide			Run		
Week	Sites	Count	*n*/meter	Sites	Count	*n*/meter	Sites	Count	*n*/meter	Sites	Count	*n*/meter
32	6	555	2.02	5	278	1.22	5	327	1.43	4	882	4.82
33	5	366	1.60	0	0		2	290	3.17	2	287	3.14
34	3	228	1.66	3	152	1.11	4	511	2.79	7	711	2.22
35	5	39	0.17	4	29	0.16	2	11	0.12	1	14	0.31
36	1	4	0.09	1	0	0.00	2	31	0.34	1	240	5.25
37	8	307	0.84	4	297	1.62	4	127	0.69	4	98	0.54
38	11	264	0.52	4	29	0.16	4	26	0.14	3	49	0.36
39	4	51	0.28	3	19	0.14	6	92	0.34	5	85	0.37
40	4	90	0.49	3	42	0.31	5	108	0.47	3	37	0.27
Total	47	1,904	0.89	27	846	0.69	34	1,523	0.98	30	2,403	1.75

Table 10. Weekly catch statistics by habitat type for chinook salmon caught by seine in the upper Sacramento River, August - October 1996.

	Riffle			Pool			Glide			Run			Total		
Week (beginning date)	No. Sites	Count	FL mean (range)	No. Sites	Count	FL mean (range)	No. Sites	Count	FL mean (range)	No. Sites	Count	FL mean (range)	No. Sites	Count	FL mean (range)
33 (11 Aug)	5	15	61.1 (37-95)	0	0	-	2	1	49.0 (49)	2	8	43.8 (34-54)	9	24	55.3 (34-95)
34 (18 Aug)	1	3	68.0 (51-83)	1	0	-	2	24	62.9 (45-90)	3	1	78.0 (78)	7	28	63.0 (45-90)
35 (25 Aug)	2	33	46.5 (33-93)	0	0	-	1	0	-	0	0	-	3	33	45.0 (33-71)
36 (01 Sep)	1	1	36.0 (36)	1	0	-	1	2	51.5 (43-60)	2	9	59.4 (47-78)	5	12	56.2 (36-78)
37 (08 Sep)	3	9	65.9 (33-85)	0	0	-	1	2	35.5 (34-37)	3	6	36.7 (33-41)	7	17	52.0 (33-85)
38 (15 Sep)	6	107	44.8 (33-104)	0	0	-	0	0	-	0	0	-	6	107	44.8 (33-104)
39 (22 Sep)	2	0	-	4	52	44.4 (36-65)	6	47	40.3 (33-67)	10	32	43.9 (35-60)	22	131	41.5 (33-67)
40 (29 Sep)	0	0	-	1	19	38.4 (34-54)	1	18	47.4 (31-75)	0	0	-	2	37	43.5 (31-75)
Total	20	168	48.1 (33-104)	7	71	42.8 (35-65)	14	94	47.7 (31-90)	20	56	46.2 (33-78)	61	389	46.8 (31-104)

Table 11. Weekly catch statistics by habitat type for rainbow trout caught by seine in the upper Sacramento River, August - October 1996.

Week (beginning date)	Riffle			Pool			Glide			Run			Total		
	No. Sites	Count	FL mean (range)	No. Sites	Count	FL mean (range)	No. Sites	Count	FL mean (range)	No. Sites	Count	FL mean (range)	No. Sites	Count	FL mean (range)
33 (11 Aug)	5	22	27.0 (27)	0	0	-	2	0	-	2	0	-	9	22	27.0 (27)
34 (18 Aug)	1	0	-	1	0	-	2	5	51.0 (27-64)	3	1	-	7	6	51.0 (27-64)
35 (25 Aug)	2	17	55.3 (43-71)	0	0	-	1	0	-	0	0	-	3	17	55.3 (43-71)
36 (01 Sep)	1	0	-	1	0	-	1	12	39.4 (26-48)	2	66	56.1 (40-74)	5	78	53.5 (26-74)
37 (08 Sep)	3	61	49.5 (49-50)	0	0	-	1	0	-	3	11	-	7	72	49.5 (49-50)
38 (15 Sep)	6	8	-	0	0	-	0	0	-	0	0	-	6	8	-
39 (22 Sep)	2	0	-	4	25	44.6 (26-63)	6	19	50.0 (33-74)	10	1	41.0 (41)	22	45	46.7 (26-74)
40 (29 Sep)	0	0	-	1	3	48.7 (46-51)	1	27	52.3 (39-65)	0	0	-	2	30	52.0 (39-65)
Total	20	108	52.7 (27-71)	7	28	45.0 (26-63)	14	63	49.0 (26-74)	20	79	56.1 (40-74)	61	278	51.4 (27-74)

UPPER SACRAMENTO RIVER EMIGRATION SURVEY

Emigrating juvenile salmonids are being monitored at Balls Ferry (RM 276) to determine the timing and relative abundance of salmon and rainbow trout (potentially steelhead) emigration relative to precedent conditions of spawning and rearing in the upper natal stream. Sampling is being conducted using two rotary screw traps that were deployed on 22 March 1996 and constantly fished through the reporting period (except during Week 23 when the algae problems discussed below interrupted sampling for the entire week). Initially, the traps were fished 24 h per day, 7 days per week. Beginning in May, however, large amounts of algae were collected in the traps requiring constant cleaning while the traps were fished. As such, when this condition existed, we stratified our sampling to represent a 24 h/day, 7 day/week effort. It was necessary to stratify sampling in Weeks 19-21, Weeks 24-29 and Week 37. During these weeks the traps were fished in 10 hour shifts; either 0130 to 1130 h (dawn shift) or 1400 to 2400 h (dusk shift). Each shift was randomly selected to occur 4 days per week. During each shift, the traps were, by necessity, checked and cleaned each hour. When algae build-up subsided, we went back to fishing the traps 24 h/day 7 days/week and checking them twice per day.

Data acquired from each screw trap per check included effort, number of juvenile salmonids collected by species. Race for chinook salmon was determined using the length-at-time criteria developed by Fisher. All salmon identified as winter run, spring run or late fall run were measured (FL in mm and weight in g). All juvenile rainbow trout were counted and measured. Up to 300 fall-run sized salmon were randomly selected and measured per trap, up to twice daily.

Trap efficiency was evaluated by marking up to 100% of the salmon taken from the trap and releasing them approximately 2,500 ft upstream. Salmon were marked beginning in Week 13 (26 March) They were marked using Alcian blue dye and a specific pattern to indicate the week of marking. During the efficiency test, each fish we measured was also checked for marks. When all fish were not checked, the number of recovered fish was expanded based on the proportion of fish checked to the total number captured. Beginning in Week 13, we marked fish using a Bismark brown bath.

Emigration Results

Chinook Salmon

Juvenile salmon were collected every week sampled (Table 12, Figure 20). Mean weekly size ranged from 38.5 mm FL (Week 38) to 80.6 mm FL (Week 25). Recently emerged-sized fish were collected during every week sampled. Smolt-sized fish were also collected during every week sampled (Appendix A, Figures A1-A9).

Table 12. Summary of chinook salmon catch statistics, upper Sacramento River emigration survey using rotary screw traps, 22 March - 5 October 1996.

Week	Start Date	Weekly catch	Catch/h	Size statistics (FL in mm)			
				Mean	Minimum	Maximum	SD
12	17 Mar	956	13.765	39.5	31	142	11.48
13	24 Mar	3,380	10.429	41.4	30	150	12.59
14	31 Mar	2,278	7.553	41.0	31	117	10.71
15	7 Apr	1,539	4.543	42.5	29	139	13.78
16	14 Apr	1,506	4.471	53.2	32	143	19.17
17	21 Apr	1,096	3.299	57.2	30	160	20.61
18	28 Apr	1,384	5.155	58.7	31	155	19.58
19	5 May	345	1.076	65.1	34	103	17.33
20	12 May	9	0.350	68.7	51	95	15.87
21	19 May	139	0.862	65.5	23	100	18.88
22	26 May	83	0.396	70.5	35	113	17.51
23	2 June	0	-	-	-	-	-
24	9 June	32	1.422	72.4	34	107	19.20
25	16 June	65	0.747	80.6	27	115	19.26
26	23 June	85	1.000	No measurements			
27	30 June	182	2.747	71.8	27	116	20.51
28	7 July	160	1.855	59.7	35	106	23.20
29	14 July	135	1.378	72.9	25	105	21.85
30	21 July	127	0.661	69.5	30	119	23.17
31	28 July	184	0.723	63.4	33	107	22.91
32	4 Aug	181	0.591	63.4	31	110	23.05
33	11 Aug	156	0.584	52.5	30	115	23.94
34	18 Aug	311	0.925	45.4	30	112	20.76
35	25 Aug	661	1.980	45.8	31	122	20.19
36	1 Sep	214	1.451	46.9	30	108	22.51
37	8 Sep	4	0.034	48.3	33	72	16.07
38	15 Sep	108	1.177	38.5	28	101	14.39
39	22 Sep	105	1.221	43.1	22	118	22.19
40	29 Sep	349	3.966	38.3	22	118	16.30
Total		15,774	2.946	49.3	22	160	19.78

Catch rates (fish/h) ranged from 0.03 fish/h (Week 37) to 13.8 fish/h (Week 12) (Figure 21). (Effort was not measured during Week 26 due to problems associated with debris build up, as described above). Catch rate appeared to be related to the occurrence of the excessive algae build-up repeatedly experienced throughout the sample (Figure 21). The apparent relationship might have been due to changes in migration behavior associated with the algae, or it may have been the result of changes in the effectiveness of the traps, or due to the stratified, thus reduced, sampling effort. Unfortunately, we did not mark fish to determine trap efficiency during the periods of excessive algae due to the time involved in keeping the traps fishing.

A total of 15,774 chinook salmon were counted. Fall-run sized chinook salmon dominated the catch (11,829 salmon), followed by late fall-run-sized salmon (1,744 salmon) winter-run-sized salmon (1,730) and spring-run-sized salmon (471). Spring-run sized salmon were collected from Week 12 through Week 22 (except during Week 21) (Figure 22, appendix figures A1 - A9). Fall-run chinook salmon were collected during each week sampled, except weeks 26, 37 and 38. Late-fall run sized salmon were first collected during Week 14 then were collected during every subsequent week sampled except Weeks 20 and 26. Winter-run sized salmon from the 1995 brood year were collected from Week 12 through Week 18. Winter-run from the 1996 brood year were collected beginning in Week 27 through Week 40.

Spring-run chinook salmon size ranged from 69 to 115 mm FL (Figure 23). Fall-run chinook salmon ranged in size from 30 to 140 mm FL, late fall-run from 23 to 110 mm FL, and winter-run from 22 to 160 mm FL. Sampling was started too late to capture spring-run sized emergents. Smolt-sized spring-run were represented in every week that spring-run were caught. Emergent-sized fall-run were caught through Week 19; smolt-sized fall-run were present each week fall-run were caught. Emergent-sized late fall-run were collected Weeks 14 through 31 (when late fall-run were present in the catch). Smolt-sized late fall-run were collected Weeks 30 through 40. All the winter-run collected from brood year 1995 (Weeks 12 - 19) were smolt-sized. Emergent-sized winter-run were collected Weeks 27 through 40.

Rainbow Trout

Rainbow trout (potentially steelhead) were collected in every week sampled (except Week 20 when total effort was only 25 h (Table 13). Catch rate ranged from 0.028 fish/h during Week 37 to 0.908 fish/h during Week 29 (Figure 24). Total catch ranged from 2 fish during Week 24 to 109 fish in Week 35 (Figure 25). Recently emerged fish were collected in every week except weeks 36, 38 and 40. Yearling trout were collected in Weeks 13, 16, 17 and 18 (Figure 25).

Table 13. Summary of rainbow trout catch statistics, upper Sacramento River emigration survey using rotary screw traps, 22 March - 5 October 1996.

Week	Start Date	Weekly Catch	Catch/h	Size statistics (FL in mm)			
				Mean	Minimum	Maximum	SD
12	17 Mar	9	0.130	54.0	23	98	34.14
13	24 Mar	17	0.052	94.0	27	229	36.20
14	31 Mar	9	0.030	52.9	33	63	10.62
15	7 Apr	28	0.083	61.5	26	120	21.98
16	14 Apr	72	0.214	59.3	21	235	26.90
17	21 Apr	59	0.178	65.2	38	225	24.30
18	28 Apr	80	0.298	66.0	34	263	24.30
19	5 May	19	0.059	63.5	38	82	11.32
20	12 May	0	0.000	-	-	-	-
21	19 May	13	0.081	61.6	25	83	18.35
22	26 May	10	0.048	45.7	22	69	17.57
23	2 June	-	-	-	-	-	-
24	9 June	2	0.089	41.5	23	60	18.50
25	16 June	7	0.080	24.0	19	29	4.34
26	23 June	10	0.118	47.7	27	77	19.59
27	30 June	6	0.091	35.0	22	86	22.96
28	7 July	75	0.870	28.3	20	78	9.65
29	14 July	81	0.827	32.9	22	100	14.55
30	21 July	58	0.302	31.8	22	95	14.42
31	28 July	43	0.169	47.7	23	185	31.34
32	4 Aug	58	0.189	43.9	21	120	24.50
33	11 Aug	31	0.116	40.4	22	104	19.65
34	18 Aug	39	0.11 6	45.1	22	80	16.95
35	25 Aug	106	0.318	57.4	23	96	16.86
36	1 Sep	48	0.325	72.0	72	72	0
37	8 Sep	3	0.026	51.7	30	63	15.33
38	15 Sep	11	0.120	69.3	57	97	12.37
39	22 Sep	22	0.256	63.4	34	77	10.25
40	29 Sep	37	0.420	71.1	48	110	13.46
Total		953	0.178	51.5	19	263	27.43

Trap Efficiency

Trap efficiency, measured as the percent of marked fish recaptured, was evaluated during 18 of the 30 weeks (Table 14). A total 3,249 salmon were marked and 50 were recaptured for an overall trap efficiency of 1.54%. Weekly efficiency ranged from 0.00 (4 weeks) to 7.6% during Week 32.

LOWER AMERICAN RIVER EMIGRATION SURVEY

Emigration from the lower American River was monitored using a single rotary screw trap (8 ft diameter) located just downstream of the Watt Avenue Bridge (RM). The trap was fished continuously from October 1995 (Week 40) through September (Week 39). Data were acquired as described above for the upper Sacramento River emigration survey.

Emigration Results

Chinook Salmon

The first juvenile chinook salmon was collected during Week 48 (beginning 29 November 1995) (Table 15, Figure 25). Salmon were then caught in every week from Week 50 through Week 25 (ending 23 June 1996). One salmon was caught in Week 27 and two were caught in Week 29.

Salmon capture rates were 0 for Weeks 49, 26 and 28. Catch rates exceeded 100 fish/h during Weeks 4 through 7), and they exceeded 50 fish/h seven weeks out of 10 between 1 January and 1 March 1996.

Total catch ranged up to 28,423 salmon during Week 4 and 25,484 salmon during Week 5 (Figure 26). Recently emerged-sized salmon (FL <45 mm FL) dominated the catches from Week 51 through Week 16. Smolt-sized salmon, from the 1996 brood year, first appeared in the catch in Week 13; the last emergent-sized salmon appeared during Week 17.

Steelhead Trout

The first juvenile steelhead caught were three yearling-sized trout caught during Week 3 (Table 16, Figure 27). Young-of-the-year (YOY) steelhead were first caught during Week 11 (Table 16). A total 125 YOY and 19 “older” (up to 457 mm FL) steelhead were caught through September (Week 40).

Table 14. Results of rotary screw trap efficiency evaluations conducted with marked chinook salmon during the upper Sacramento River emigration survey, 22 March - 5 October 1996.

Week	Number marked	Number recaptured	Efficiency
12	0	-	-
13	415	7	1.69
14	496	0	0
15	157	2	1.27
16	67	1	1.49
17	62	0	0
18	226	2	0.88
19		Algae problems - no fish marked	
20		Algae problems - no fish marked	
21		Algae problems - no fish marked	
22	32	1	3.13
23		Algae problems - no fish marked	
24		Algae problems - no fish marked	
25		Algae problems - no fish marked	
26		Algae problems - no fish marked	
27		Algae problems - no fish marked	
28		Algae problems - no fish marked	
29		Algae problems - no fish marked	
30	44	0	0
31	102	4	3.92
32	144	11	7.64
33	129	3	2.33
34	237	2	0.84
35	558	9	1.61
36	155	5	3.23
37		Algae problems - no fish marked	
38	21	0	0
39	93	0	0
40	311	3	0.96
Total	3,249	50	1.54

Table 15. Summary of catch data and size statistics for chinook salmon collected by rotary screw trap in the lower American River, October 1995 through September 1996.

Week	Number caught	Catch/h	Size (FL in mm) Mean	Minimum	Maximum	SD
48	1	0.009	29.0	-	-	-
49	0	0.000				
50	10	0.060	43.5	25.0	92.0	23.50
51	135	1.087	35.0	28.0	77.0	9.65
52	155	1.370	33.8	29.0	37.0	1.27
1	510	4.140	34.2	28.0	40.0	1.91
2	1,765	10.568	35.1	28.0	43.0	1.91
3	9,508	57.105	35.8	31.0	62.0	1.57
4	28,423	163.821	35.9	30.0	54.0	1.62
5	25,484	153.703	36.7	30.0	46.0	1.84
6	19,291	114.691	36.5	29.0	49.0	1.77
7	16,152	112.323	36.6	31.0	47.0	1.92
8	10,497	63.618	36.3	30.0	51.0	1.81
9	4,597	27.527	36.9	30.0	54.0	2.39
10	7,757	65.295	37.1	30.0	52.0	2.56
11	5,280	31.150	37.9	28.0	56.0	3.35
12	1,125	6.757	37.6	31.0	65.0	4.10
13	247	2.815	40.8	33.0	74.0	6.80
14	529	3.574	40.6	32.0	80.0	7.99
15	81	0.477	52.8	35.0	70.0	11.34
16	62	0.330	49.8	34.0	83.0	9.54
17	15	0.103	57.9	45.0	85.0	10.84
18	53	0.317	63.5	47.0	98.0	9.96
19	159	0.603	66.8	48.0	87.0	8.71
20	43	0.691	na			
21	25	0.143	76.2	66.0	89.0	5.39
22	78	0.667	76.0	60.5	91.0	5.65
23	33	0.191	81.3	66.0	89.5	5.19
24	17	0.124	80.6	64.0	93.5	6.26
25	4	0.022	85.6	79.0	95.0	6.55
26	0	0.000				
27	1	0.006	88.0	-	-	-
28	0	0.000				
29	2	0.014	88.3	81.0	95.0	7.25
Total	132,039	20.173	37.3	25.00	98.0	5.93

Table 16. Summary of catch data for steelhead trout collected by rotary screw trap in the lower American River, October 1995 - September 1996.

Week	Number caught	Size (FL in mm) Mean	Minimum	Maximum	SD
3	3	299.3	196.9	457.2	113.30
4	4	282.1	210.8	384.0	66.40
5	0				
6	0				
7	0				
8	0				
9	0				
10	0				
11	4	54.2	26.0	131.0	44.40
12	9	57.4	26.0	280.0	76.70
13	3	29.3	26.0	35.0	4.05
14	9	30.9	25.0	42.0	6.50
15	0				
16	12	38.8	26.0	52.0	8.92
17	13	36.3	26.0	49.0	7.89
18	5	35.4	28.0	46.0	8.26
19	5	56.8	49.0	67.0	6.21
20	15	54.3	41.0	69.0	8.13
21	10	46.2	22.0	61.0	10.16
22	19	51.1	31.5	76.0	8.59
23	7	61.1	56.0	74.0	6.03
24	1	63.0			
25	1	77.5			
26	0				
27	0				
28	5	132.7	68.0	341.0	104.97
29	8	88.9	69.0	115.0	16.24
30	8	104.6	85.0	128.0	15.36
31	3	94.2	89.8	100.5	4.64
32	2	214.0	106.0	322.0	108.00
33	1	342.0			
34	1	123.0			
35	0				
36	0				
37	1	162.0			
38	0				
39	0				
40	0				
Total	149		22.00	457.0	

LOWER AMERICAN RIVER REARING HABITAT EVALUATION

Rearing habitat was evaluated monthly in the lower American River during March, April, May and June. Sites were selected to represent habitats present in the rearing reach of the river, typically upstream of RM 9. Sampling was conducted using the methods described for the seining component of the upper Sacramento River rearing evaluation.

Sampling did not begin until late in March (Week 14), well after the majority of salmon had emigrated from the lower American River, as described above. A total 886 salmon were collected, 524 (60%) during March (Table 17). The catch rate was nearly 3-times greater in March than in April (the month with the second highest catch). Recently emerged-sized salmon were collected during March and April. Smolt-sized salmon were collected during each month.

Table 17. Catch summary for chinook salmon collected by seine during the lower American River rearing habitat evaluation, March - June 1996.

		Catch data		Size statistics (FL in mm)	
Month	# of hauls	Total n	n/haul	Mean	Range
March	19	956	50.3	42.4	31-93
April	27	552	20.4	55.8	38-105
May	18	101	5.6	72.1	59-86
June	42	1	<0.1	110	-
Total	106	1610	15.2		31-110

FIGURES

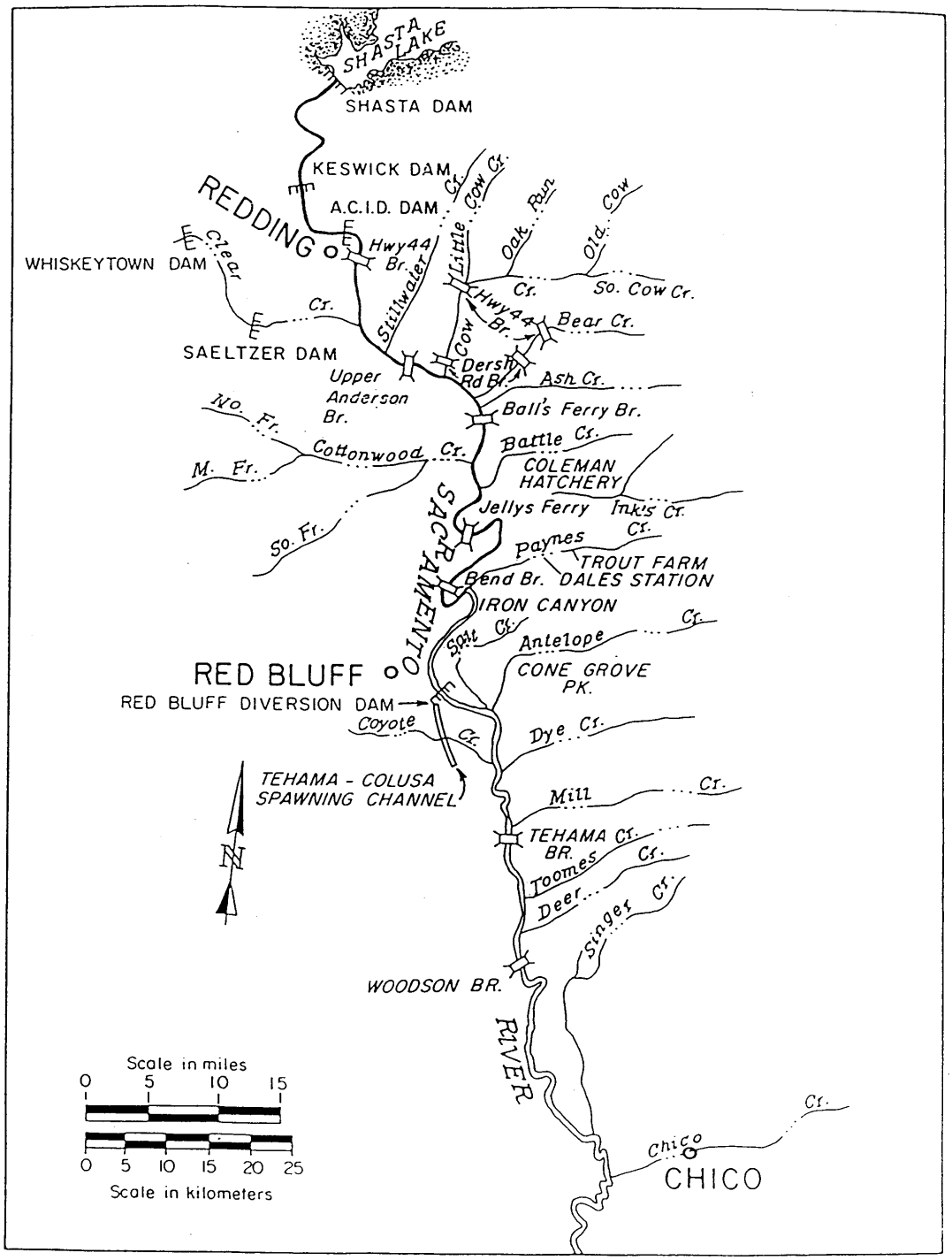

Figure 1. Upper Sacramento River.

Chinook salmon size composition - upper Sacramento River snorkel survey, August - October 1996.

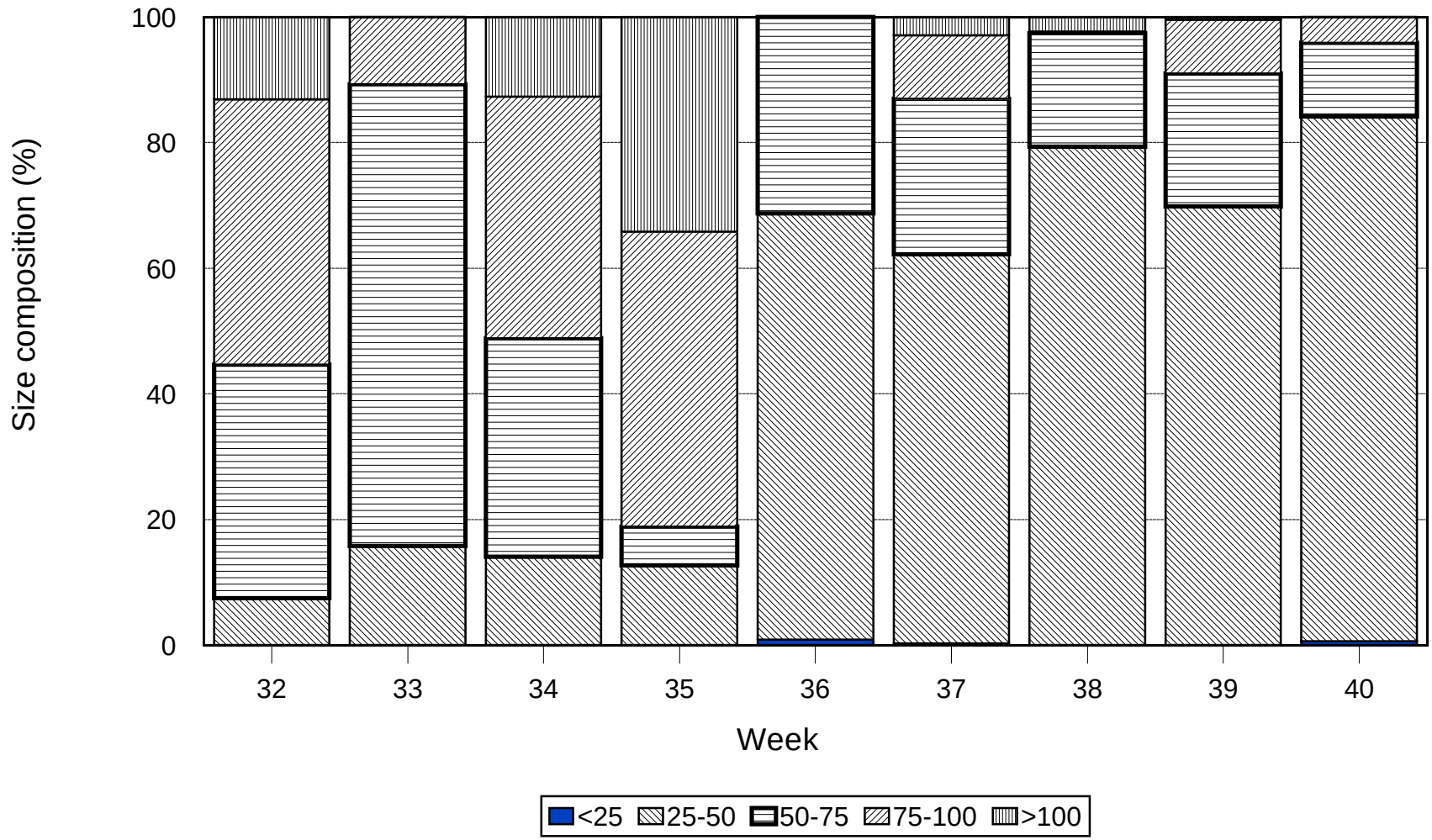

Figure 2. Weekly size composition of chinook salmon observed during the upper Sacramento River snorkel survey - August - October 1996.

Chinook salmon size composition - upper Sacramento River snorkel survey, August 1996

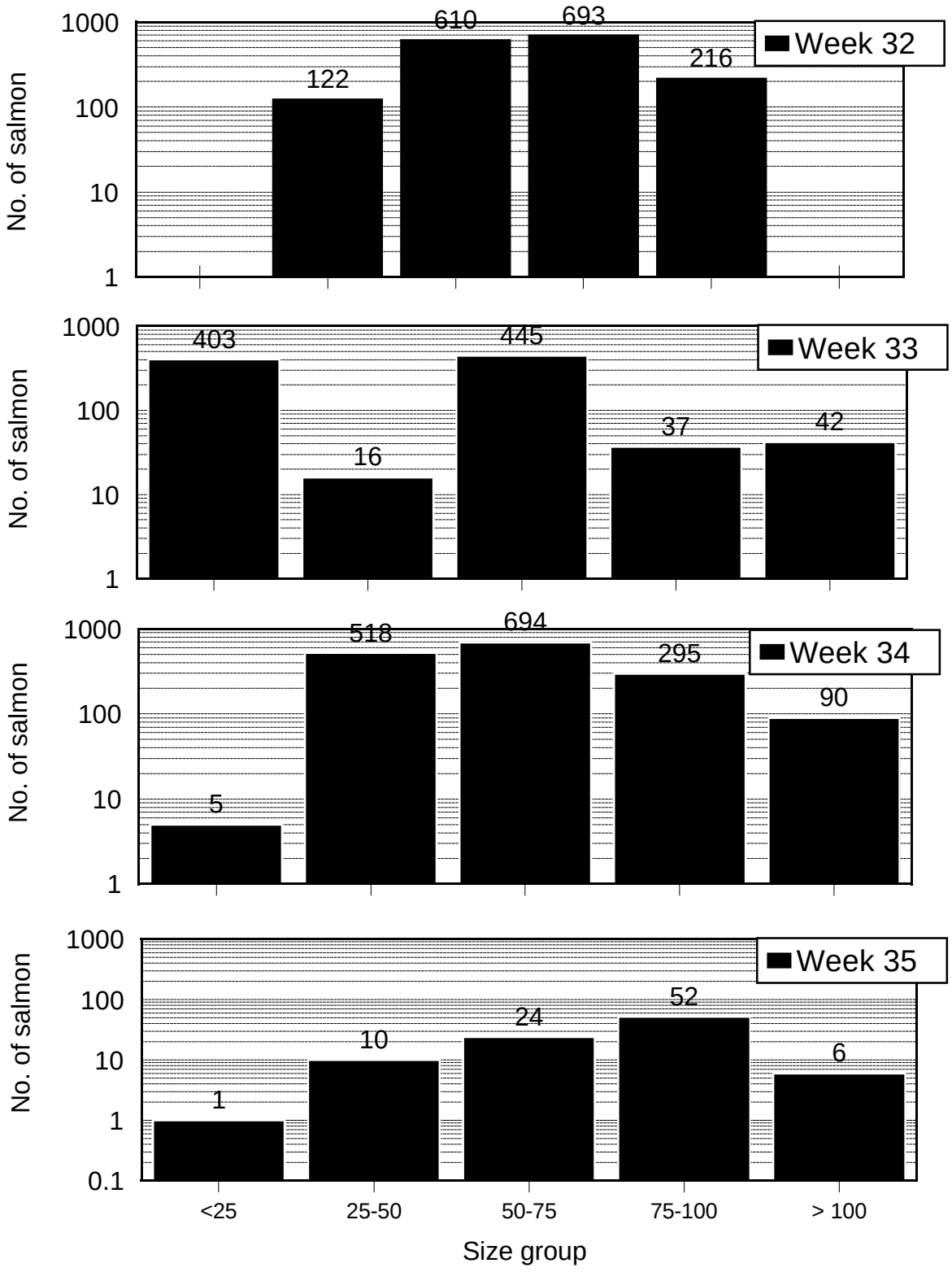

Figure 3. Weekly size composition of chinook salmon observed during the upper Sacramento River snorkel survey, August 1996.

Chinook salmon size composition - upper Sacramento River snorkel survey, September 1996

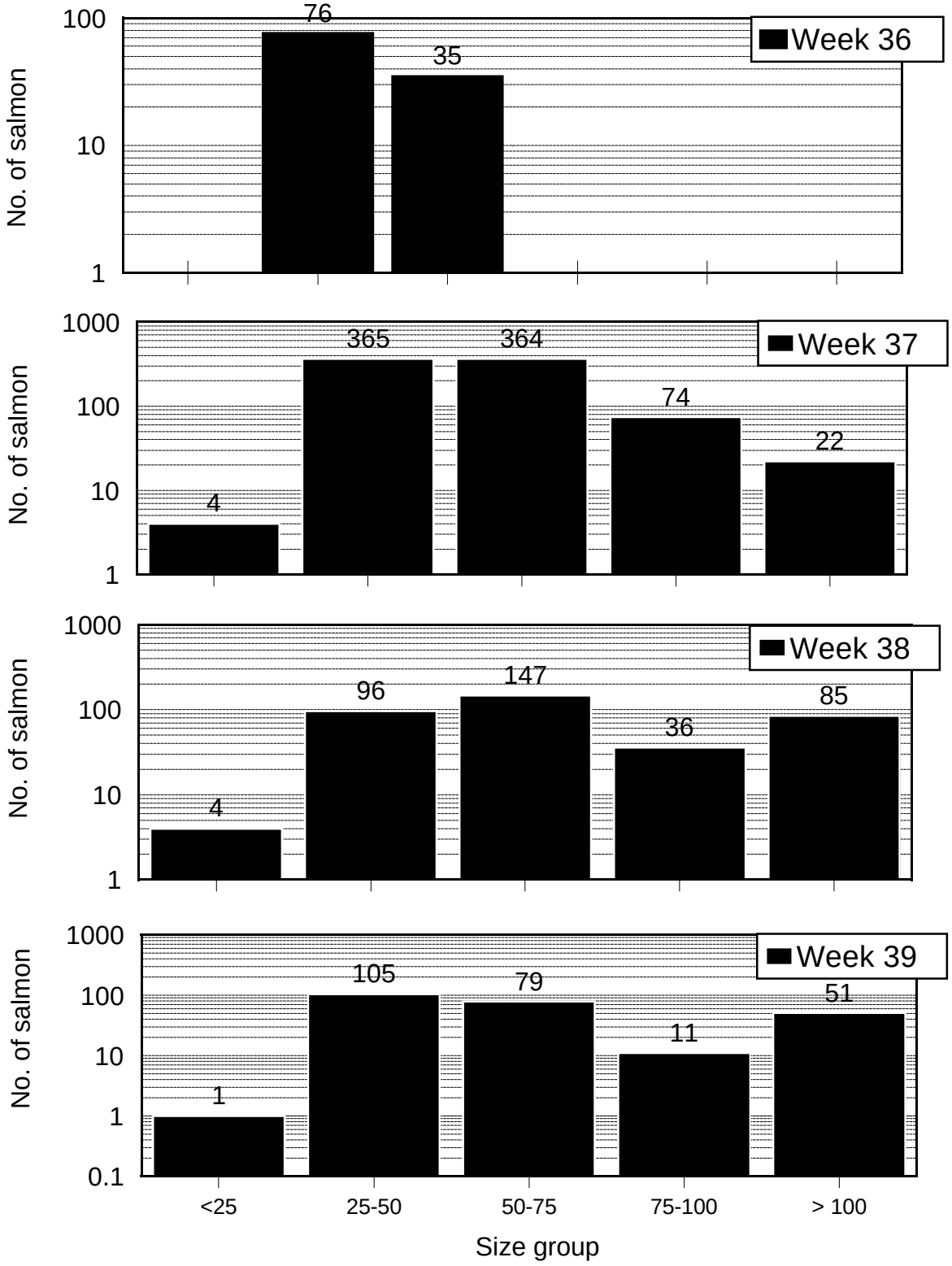

Figure 4. Weekly size composition of chinook salmon observed during the upper Sacramento River snorkel survey, September 1996.

Chinook salmon size composition - upper Sacramento River snorkel survey, October 1996

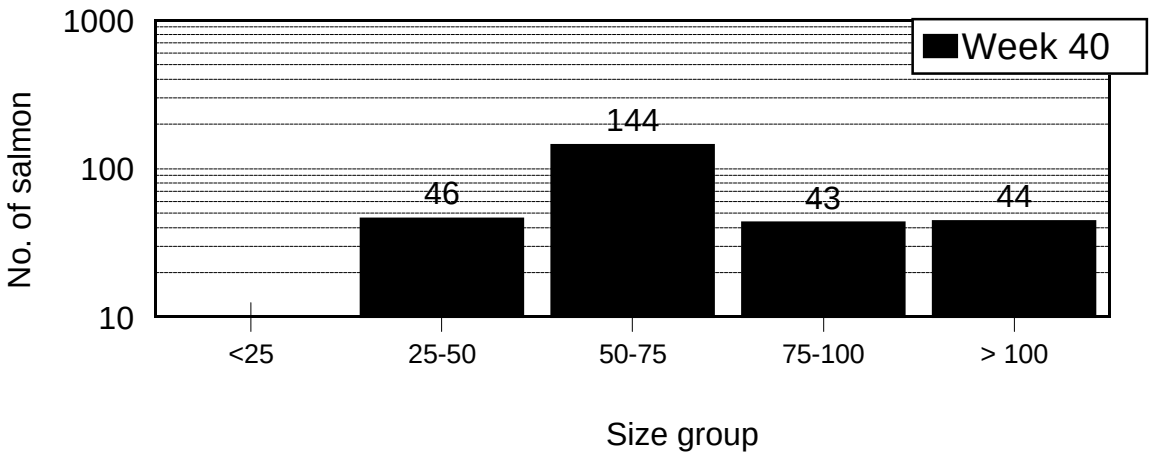

Figure 5. Weekly size composition of chinook salmon observed during the upper Sacramento River snorkel survey, October 1996.

Chinook salmon habitat use distribution - upper Sacramento River snorkel survey, August 1996

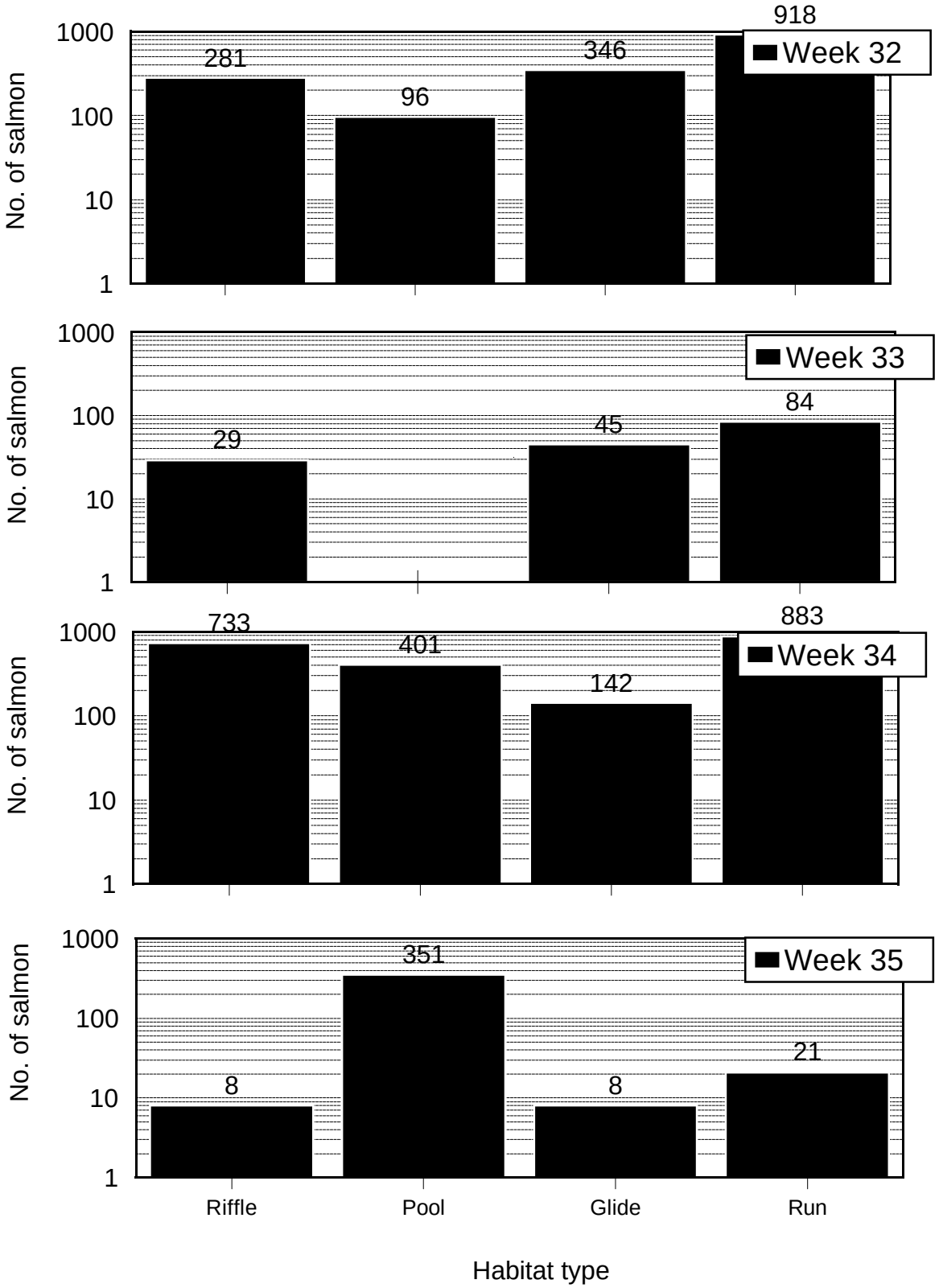

Figure 6. Weekly habitat use distribution of chinook salmon observed during the upper Sacramento River snorkel survey, August 1996.

Chinook salmon habitat use distribution - upper Sacramento River snorkel survey, September 1996

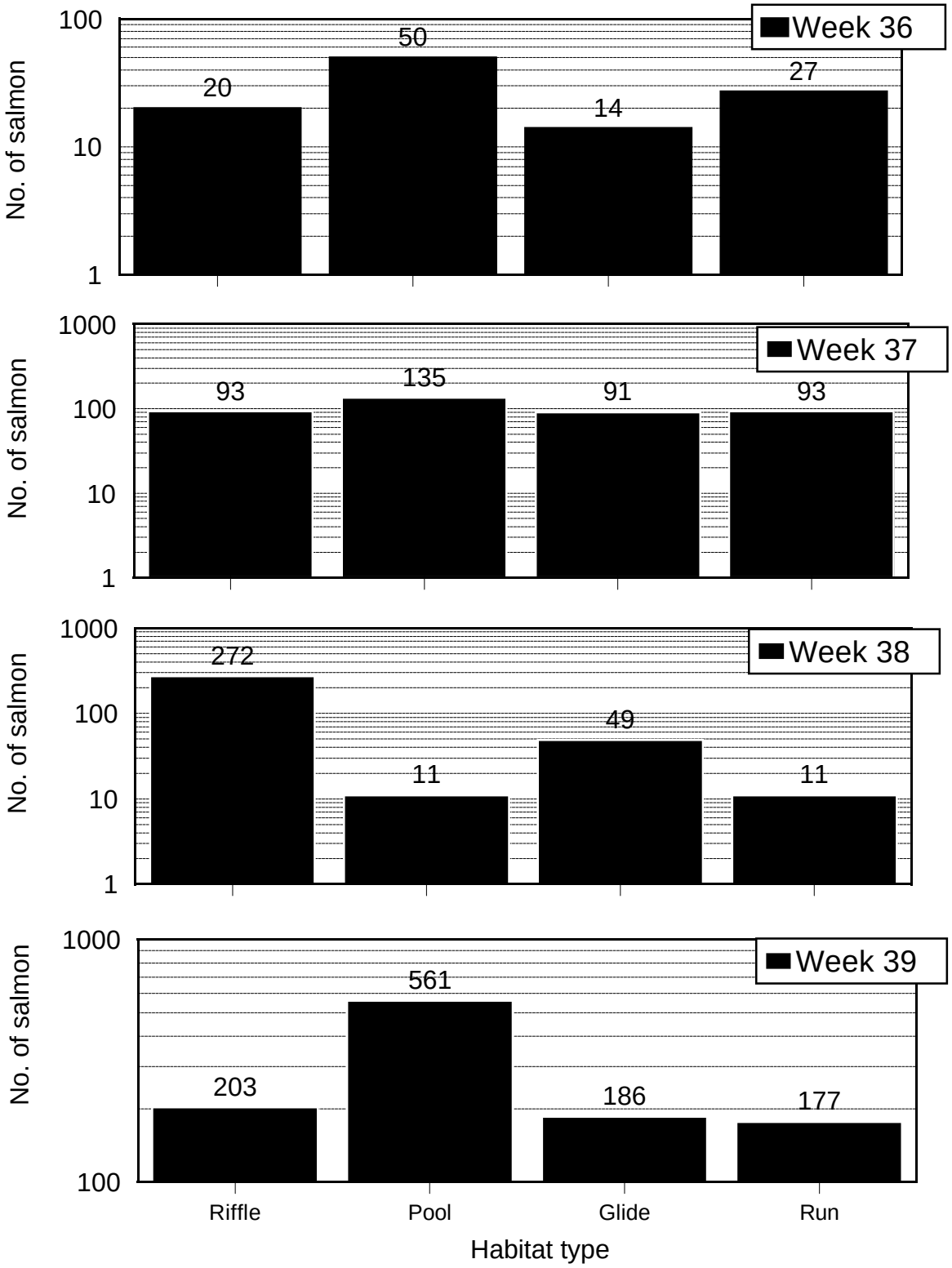

Figure 7. Weekly habitat use distribution of chinook salmon observed during the upper Sacramento River snorkel survey, September 1996.

Chinook salmon habitat use distribution - upper Sacramento River snorkel survey, October 1996

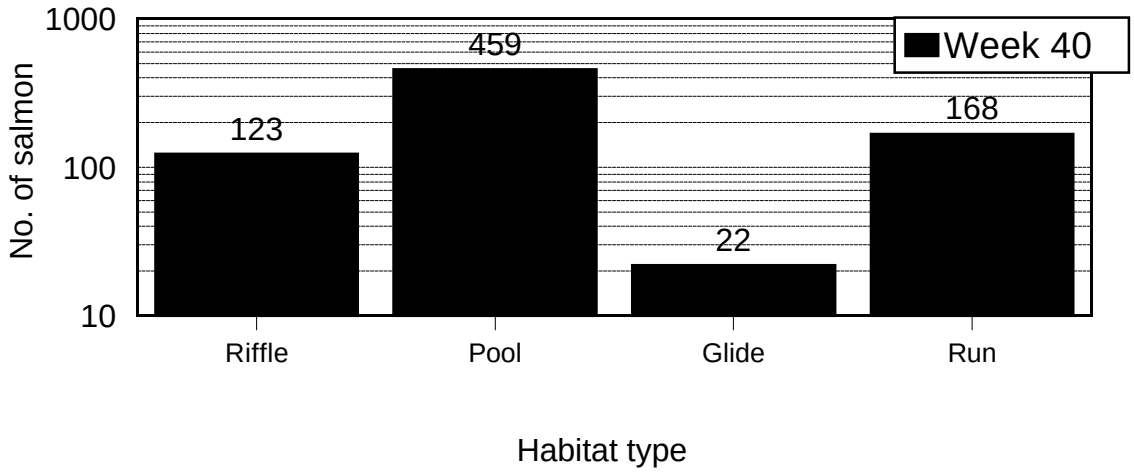

Figure 8. Weekly habitat use distribution of chinook salmon observed during the upper Sacramento River snorkel survey, October 1996.

Rainbow trout size composition - upper Sacramento River snorkel survey, August - October 1996.

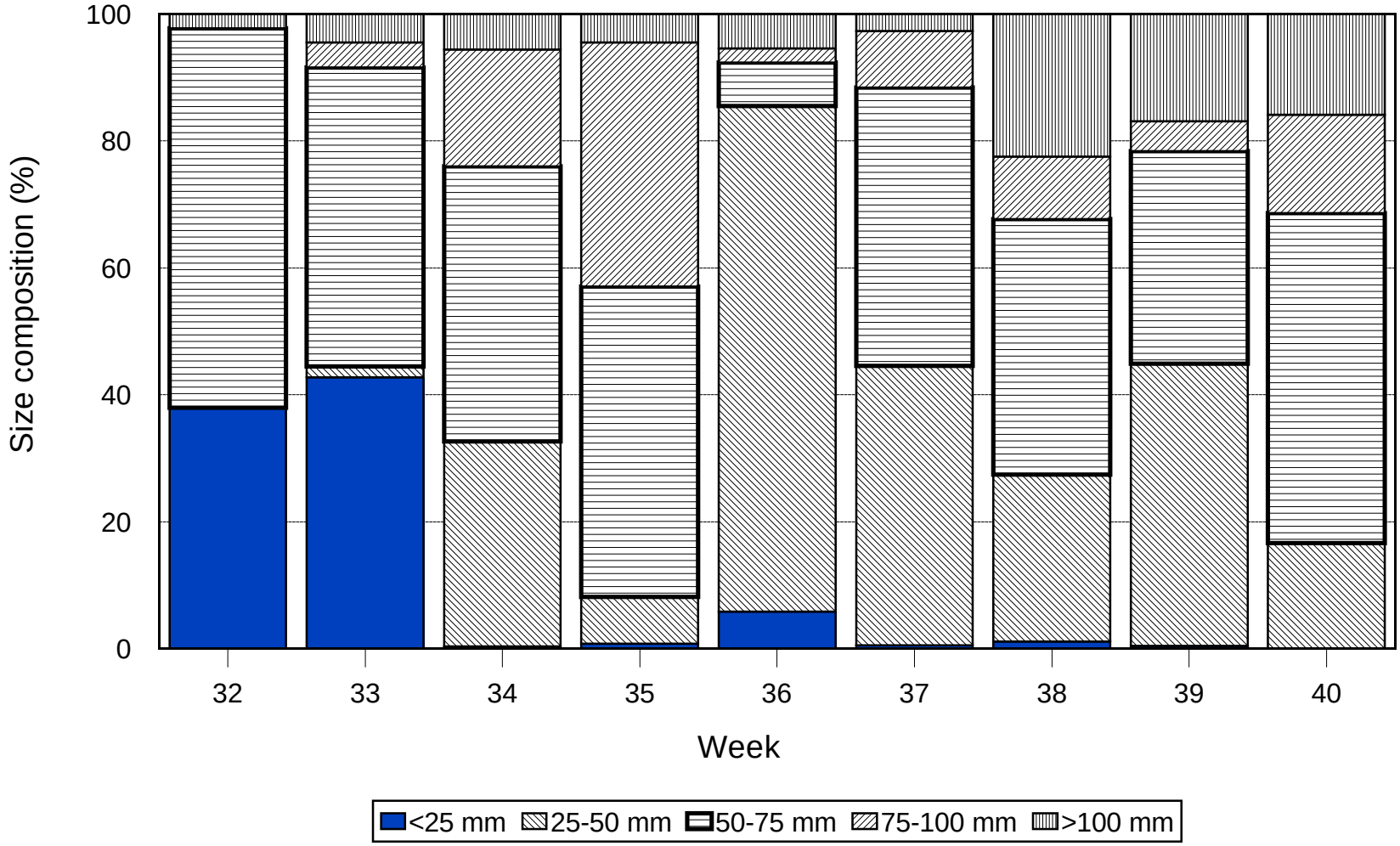

Figure 9. Weekly size composition of rainbow trout observed during the upper Sacramento River snorkel survey - August - October 1996.

Rainbow trout size distribution - upper Sacramento River snorkel survey, August 1996

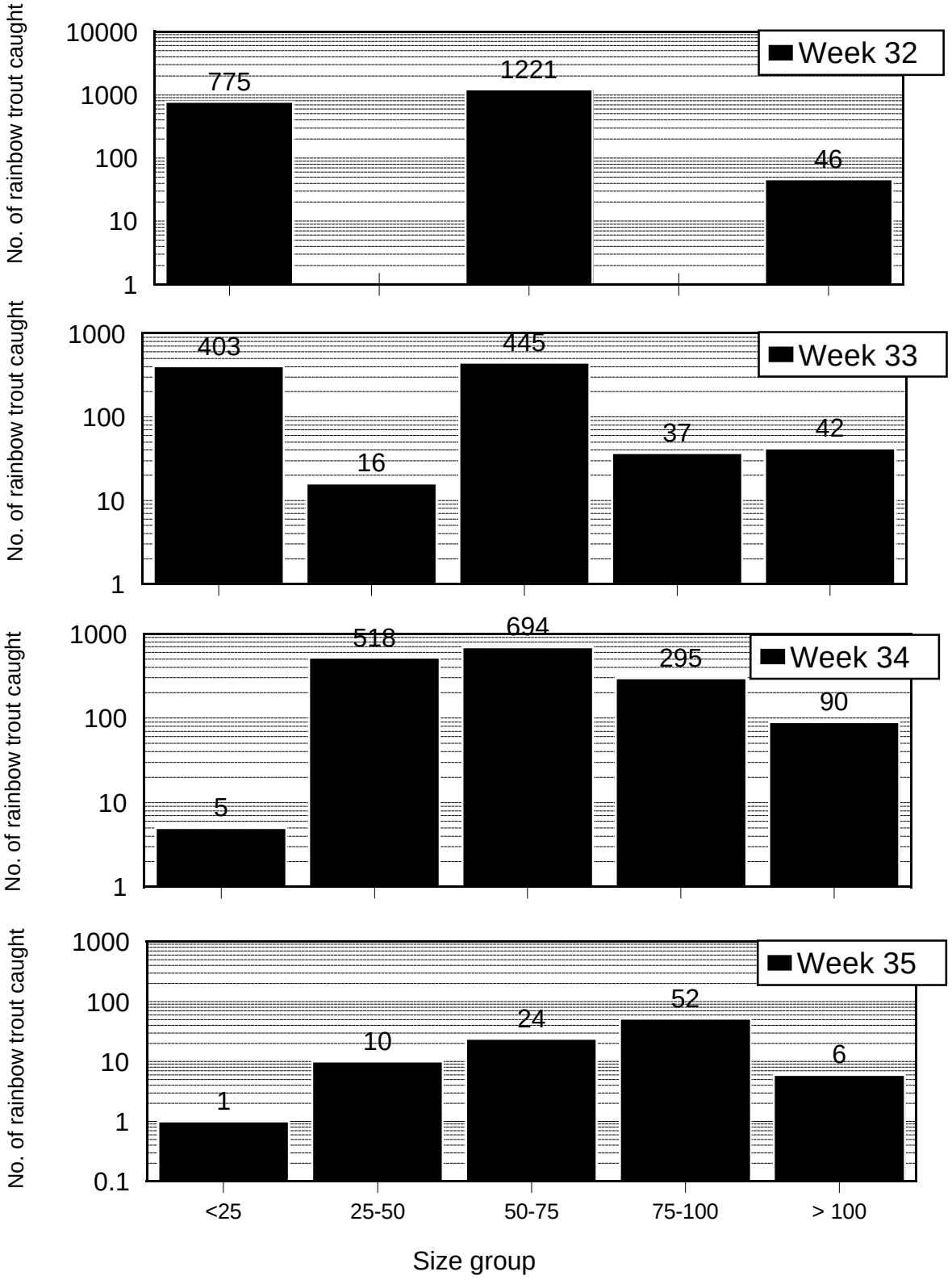

Figure 10. Weekly size composition of rainbow trout observed during the upper Sacramento River snorkel survey, August 1996.

Rainbow trout size distribution - upper Sacramento River snorkel survey, September 1996

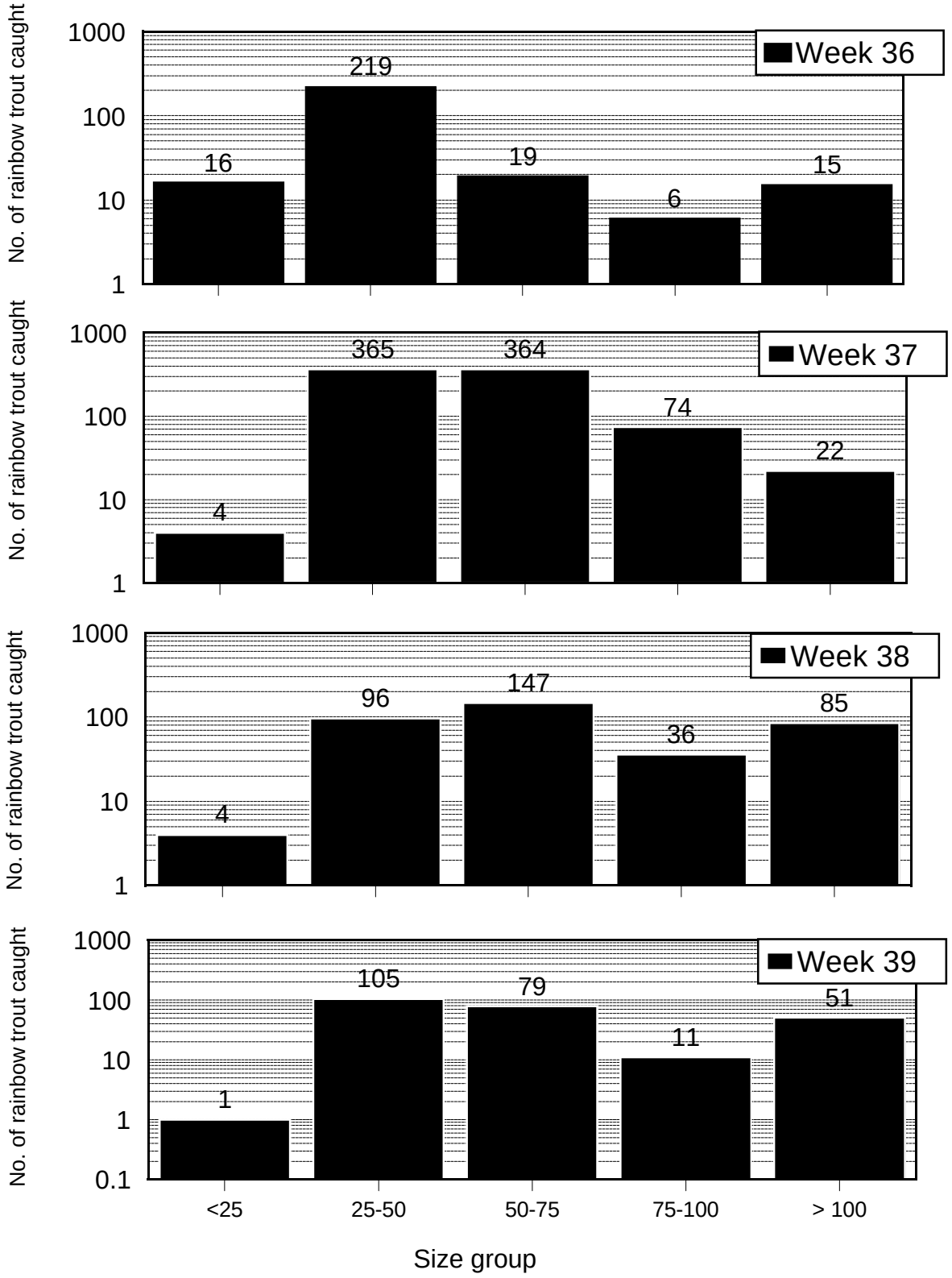

Figure 11. Weekly size composition of rainbow trout observed during the upper Sacramento River snorkel survey, September 1996.

Rainbow trout size distribution - upper Sacramento River snorkel survey, October 1996

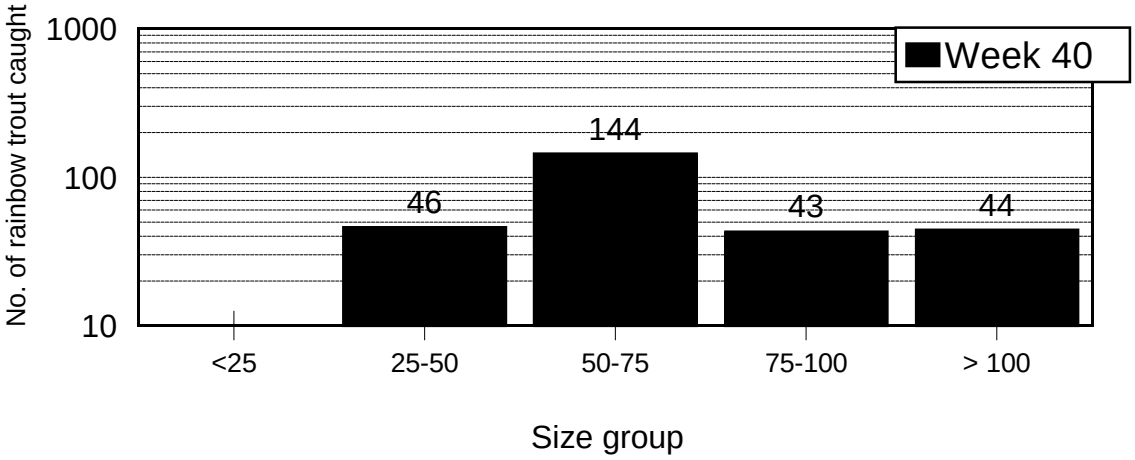

Figure 12. Weekly size composition of rainbow trout observed during the upper Sacramento River snorkel survey, October 1996.

Rainbow trout habitat use distribution - upper Sacramento River snorkel survey, August 1996

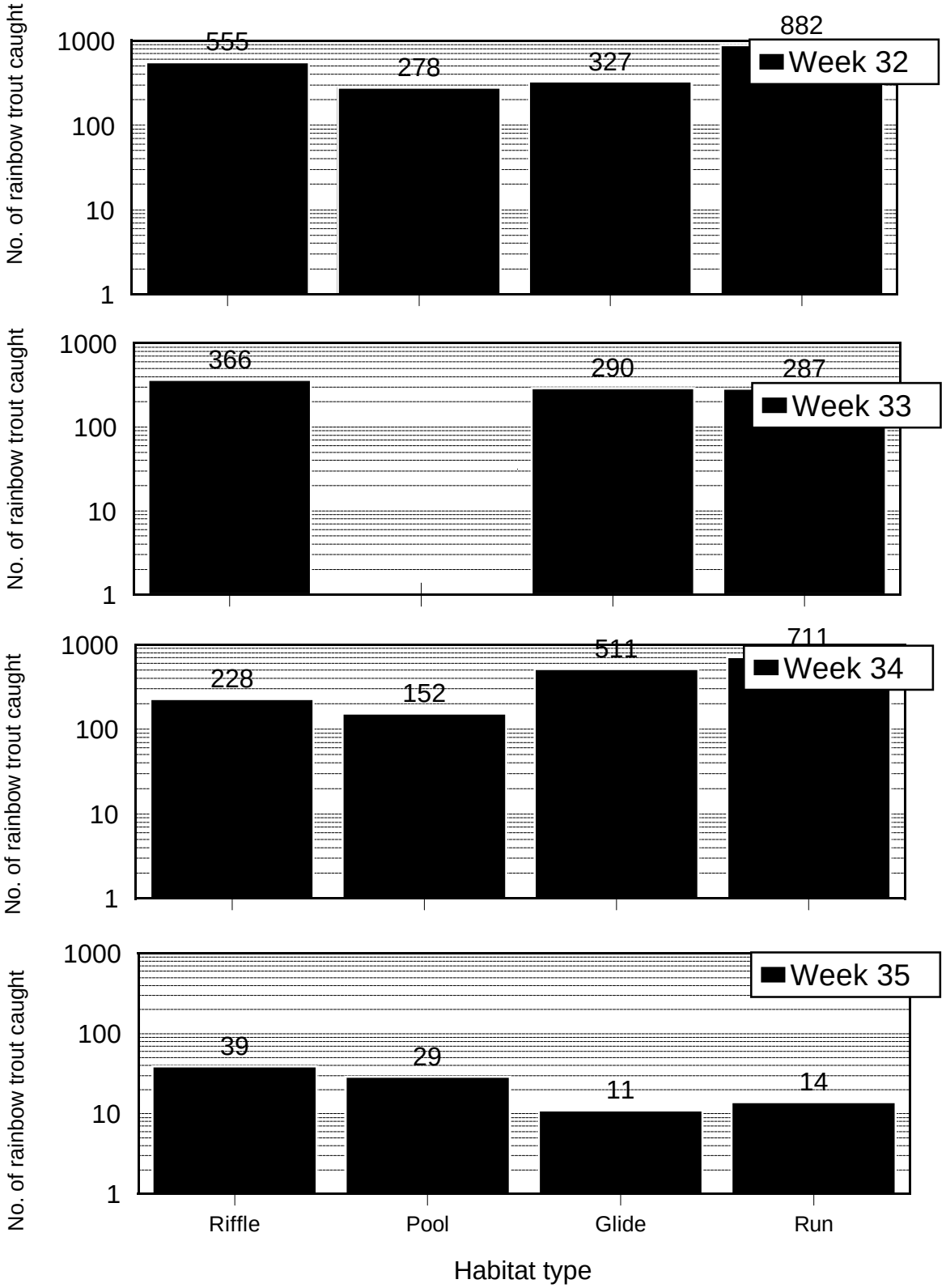

Figure 13. Weekly habitat use distribution of rainbow trout observed during the upper Sacramento River snorkel survey, August 1996.

Rainbow trout habitat use distribution - upper Sacramento River snorkel survey, September 1996

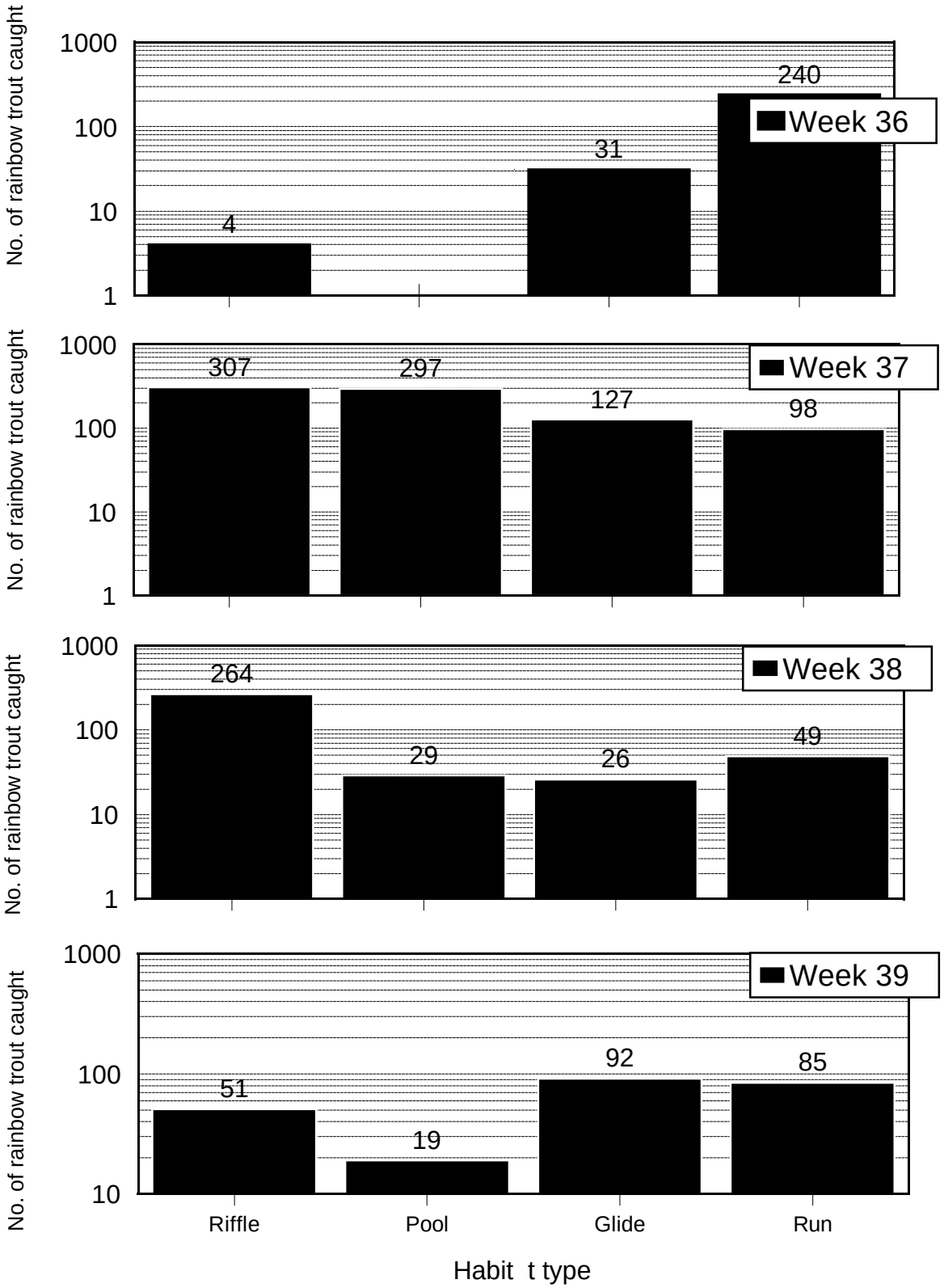

Figure 14. Weekly habitat use distribution of rainbow trout observed during the upper Sacramento River snorkel survey, September 1996.

Rainbow trout habitat use distribution - upper Sacramento River snorkel survey, October 1996

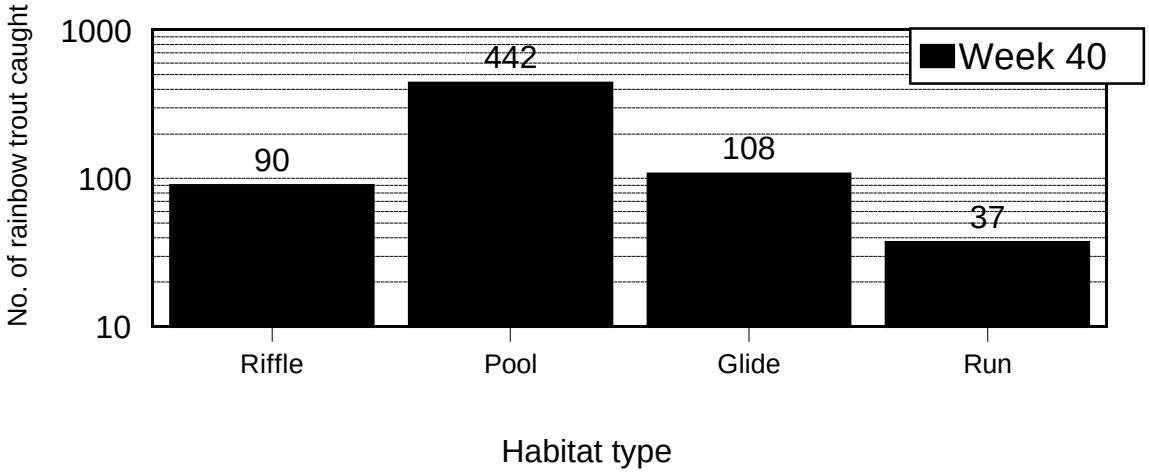

Figure 15. Weekly habitat use distribution of rainbow trout observed during the upper Sacramento River snorkel survey, October 1996.

Weekly size distribution of chinook salmon collected by seine from the upper Sacramento River, 1996.

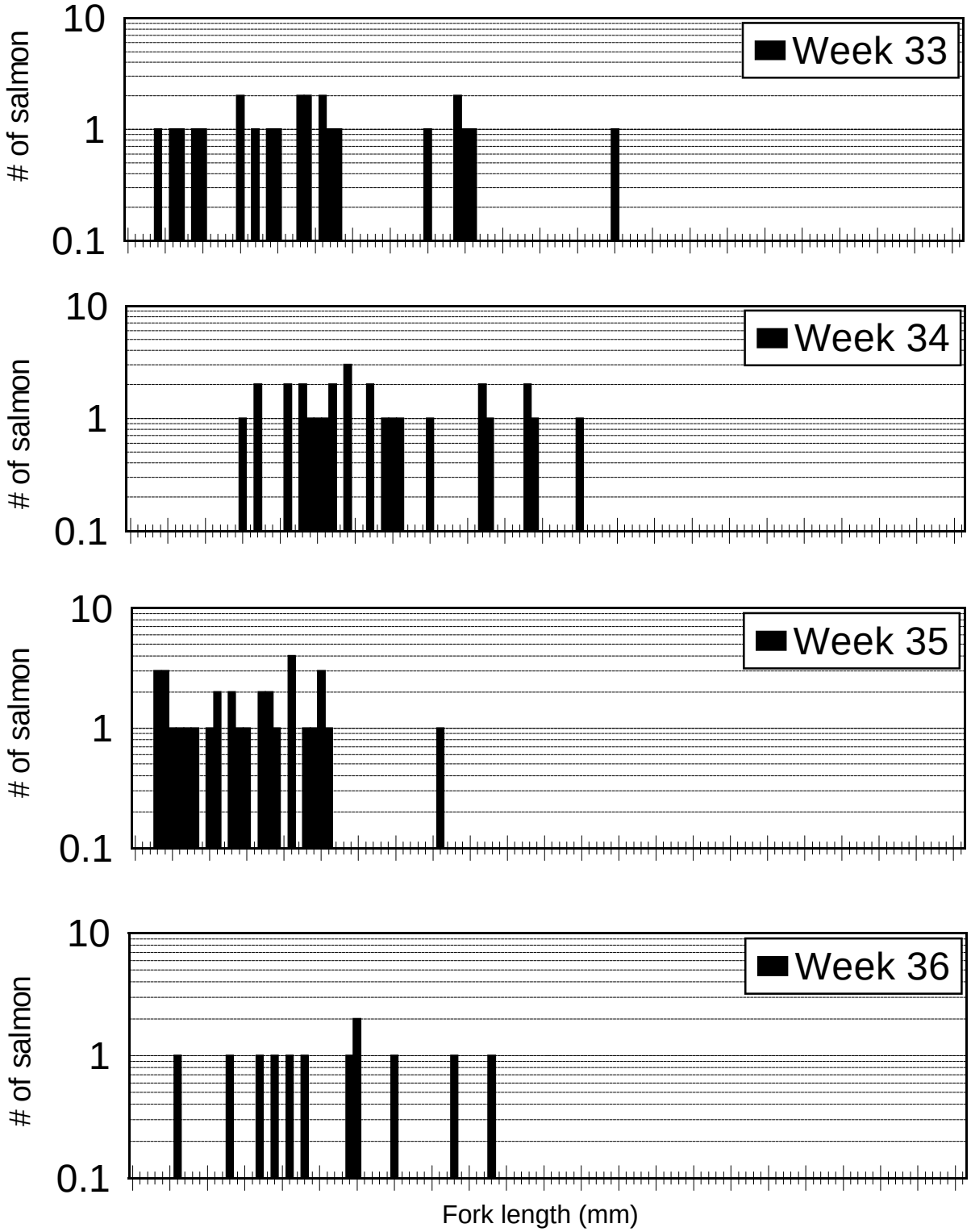

Figure 16. Size distribution of chinook salmon collected by seine in the upper Sacramento River, 11 August - 7 September 1996.

Weekly size distribution of chinook salmon collected by seine from the upper Sacramento River, 1996.

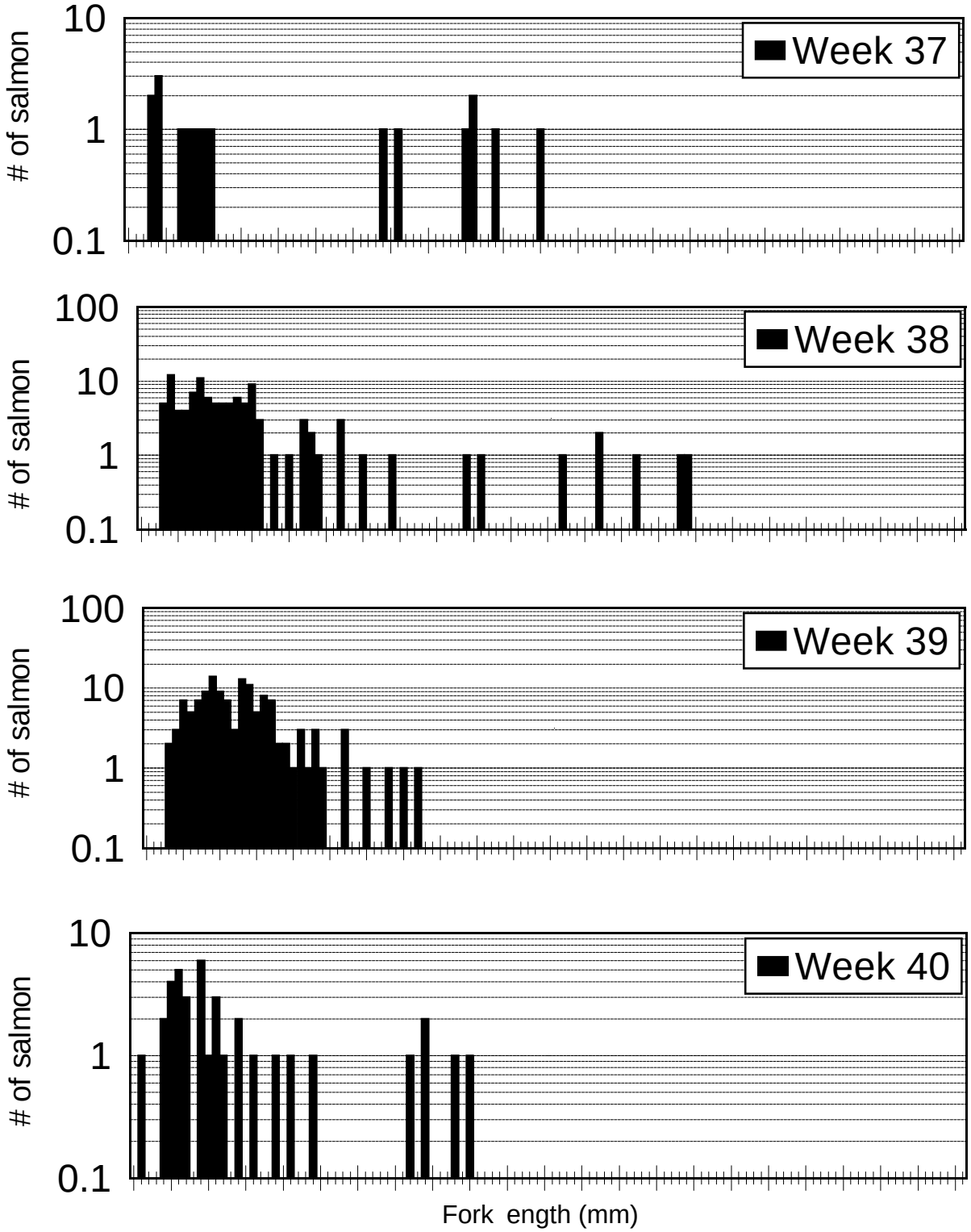

Figure 17. Size distribution of chinook salmon collected by seine in the upper Sacramento River, 8 September - 4 October 1996.

Weekly size distribution of rainbow trout collected by seine from the upper Sacramento River, 1996.

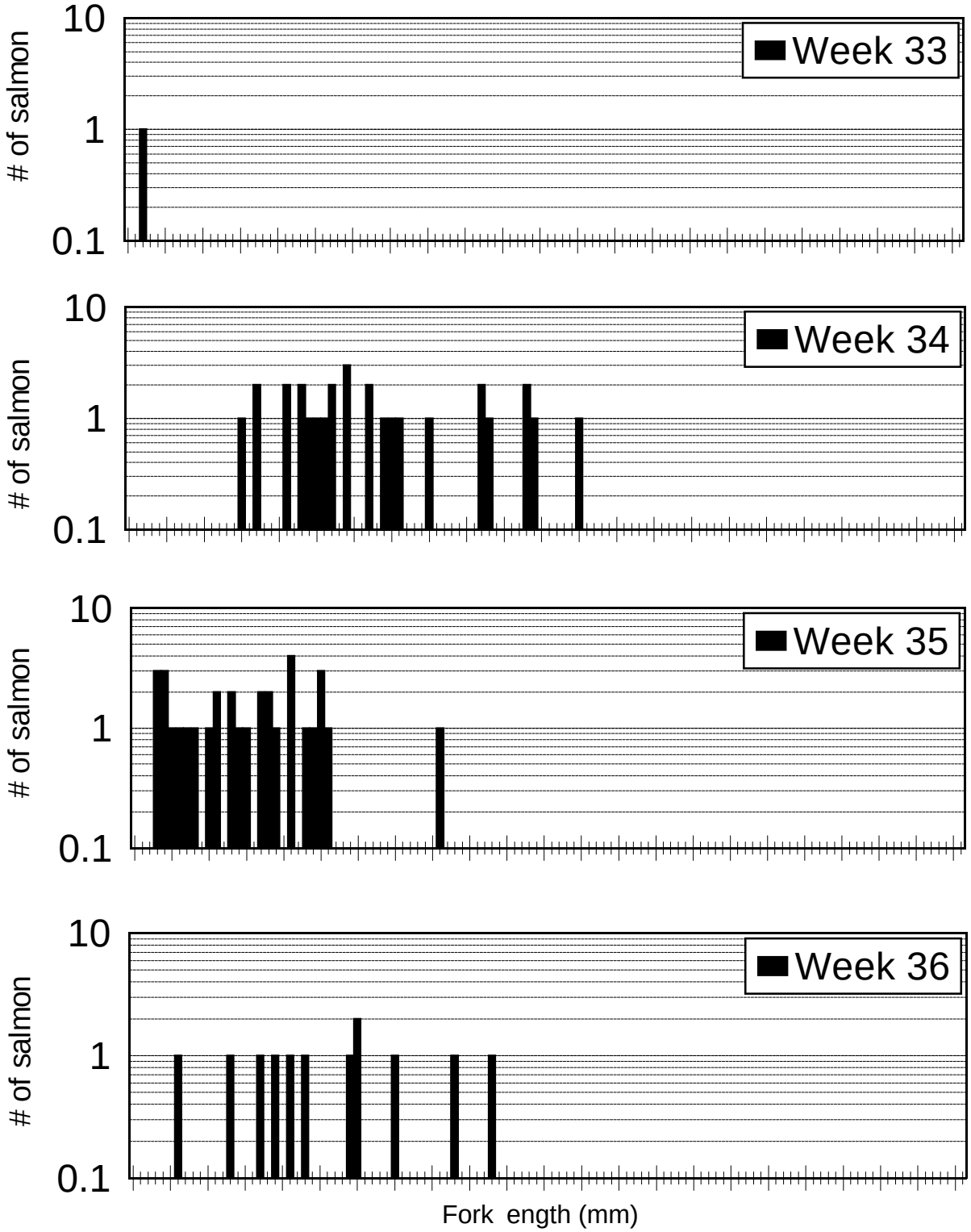

Figure 18. Size distribution of rainbow trout collected by seine in the upper Sacramento River, 11 August - 8 September 1996.

Weekly size distribution of rainbow trout collected by seine from the upper Sacramento River, 1996.

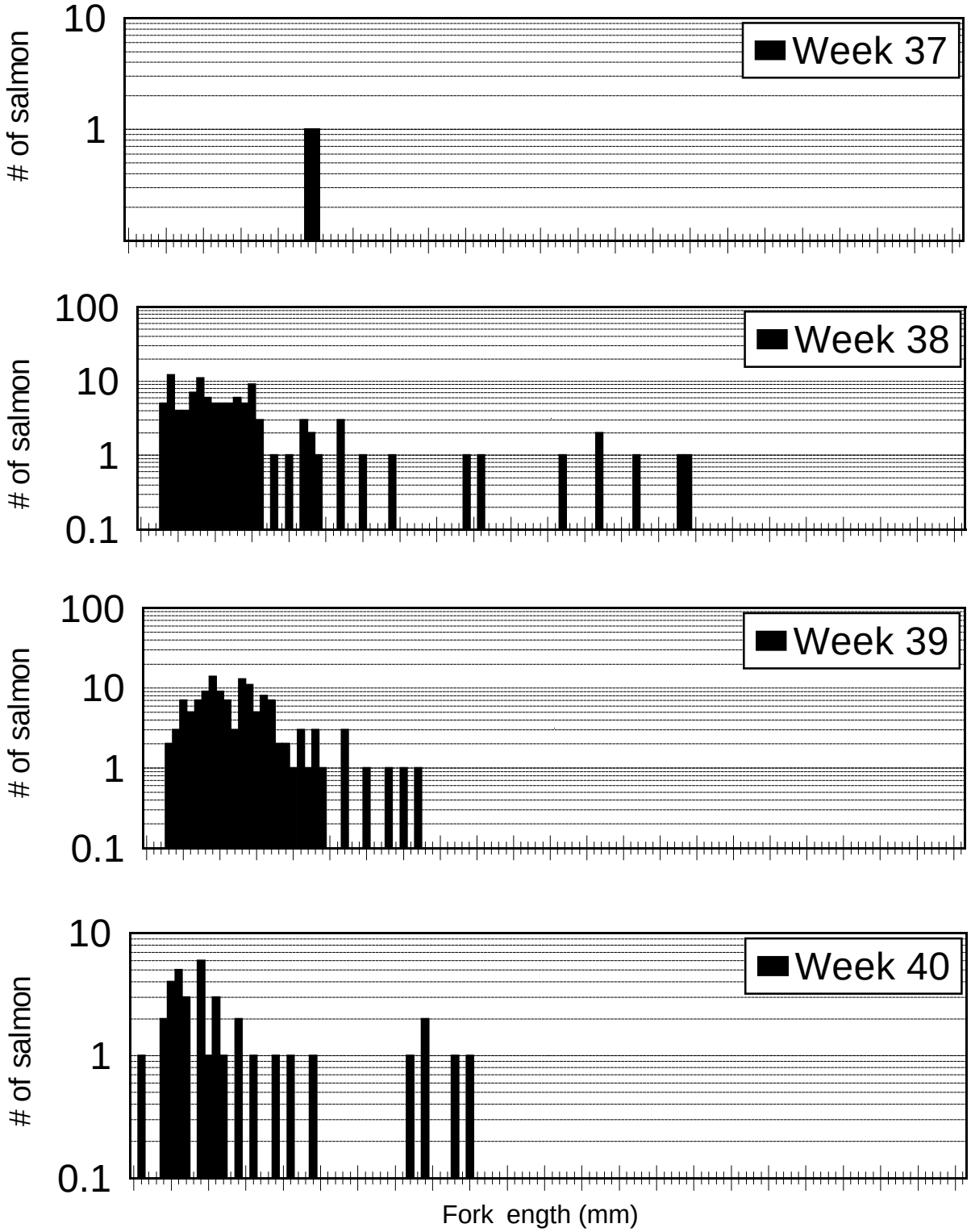

Figure 19. Size distribution of rainbow trout collected by seine in the upper Sacramento River, 8 September - 4 October 1996.

Effort and chinook salmon catch per hour in the upper Sacramento River rotary screw trap survey

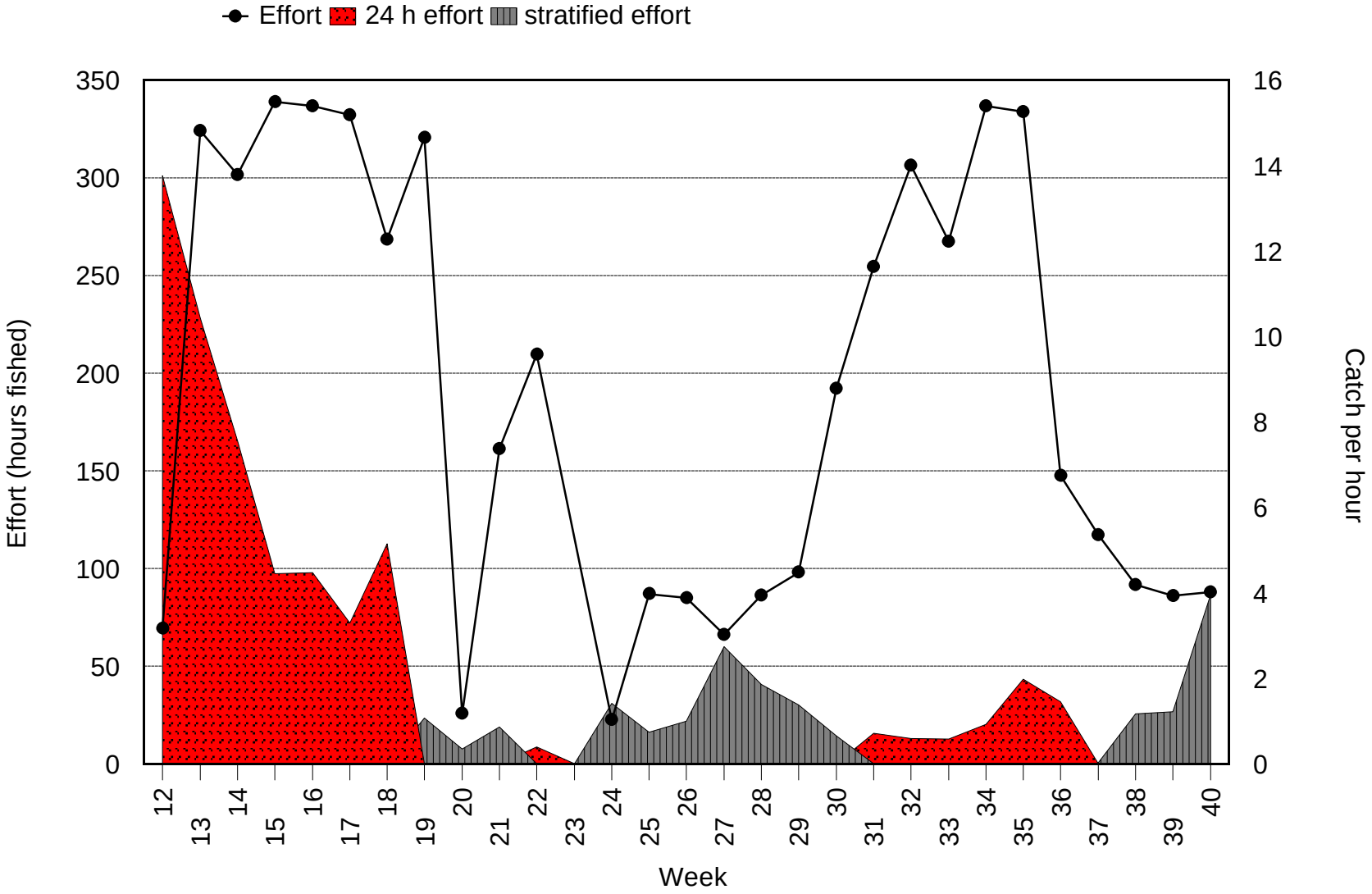

Figure 20. Weekly catch per hour and hours fished by rotary screw trap showing periods of stratified sample effort due to algae build-up in traps in the upper Sacramento River - 22 March - 4 October 1996.

Chinook salmon size statistics and weekly catch - 1996 upper Sacramento River rotary screw trap survey

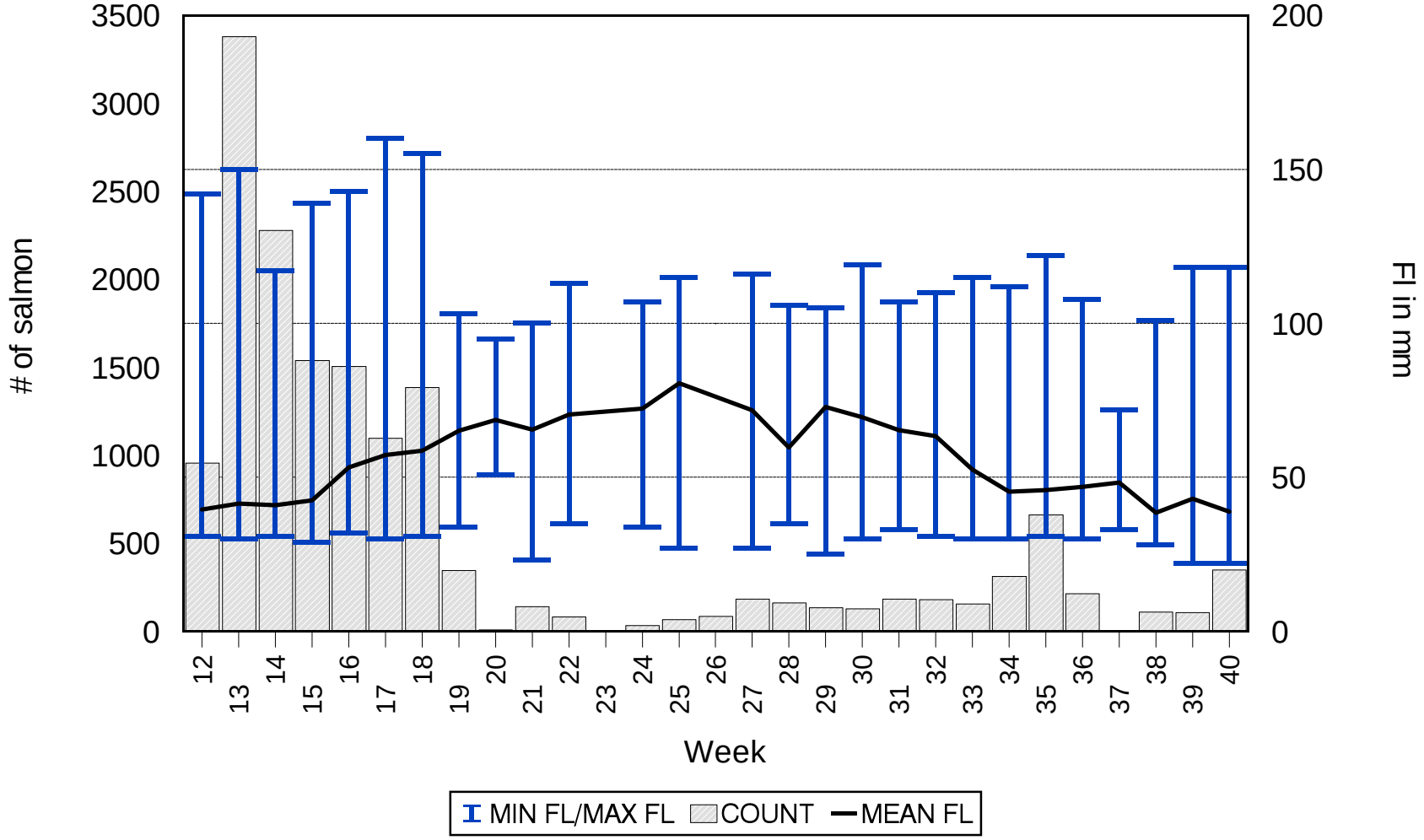

Figure 21. Weekly catch and size statistics for chinook salmon collected by rotary screw trap in the upper Sacramento River, 23 March - 4 October 1996.

Catch distribution of chinook salmon races collected by rotary screw trap, upper Sacramento River, 22 March - 4 October 1996

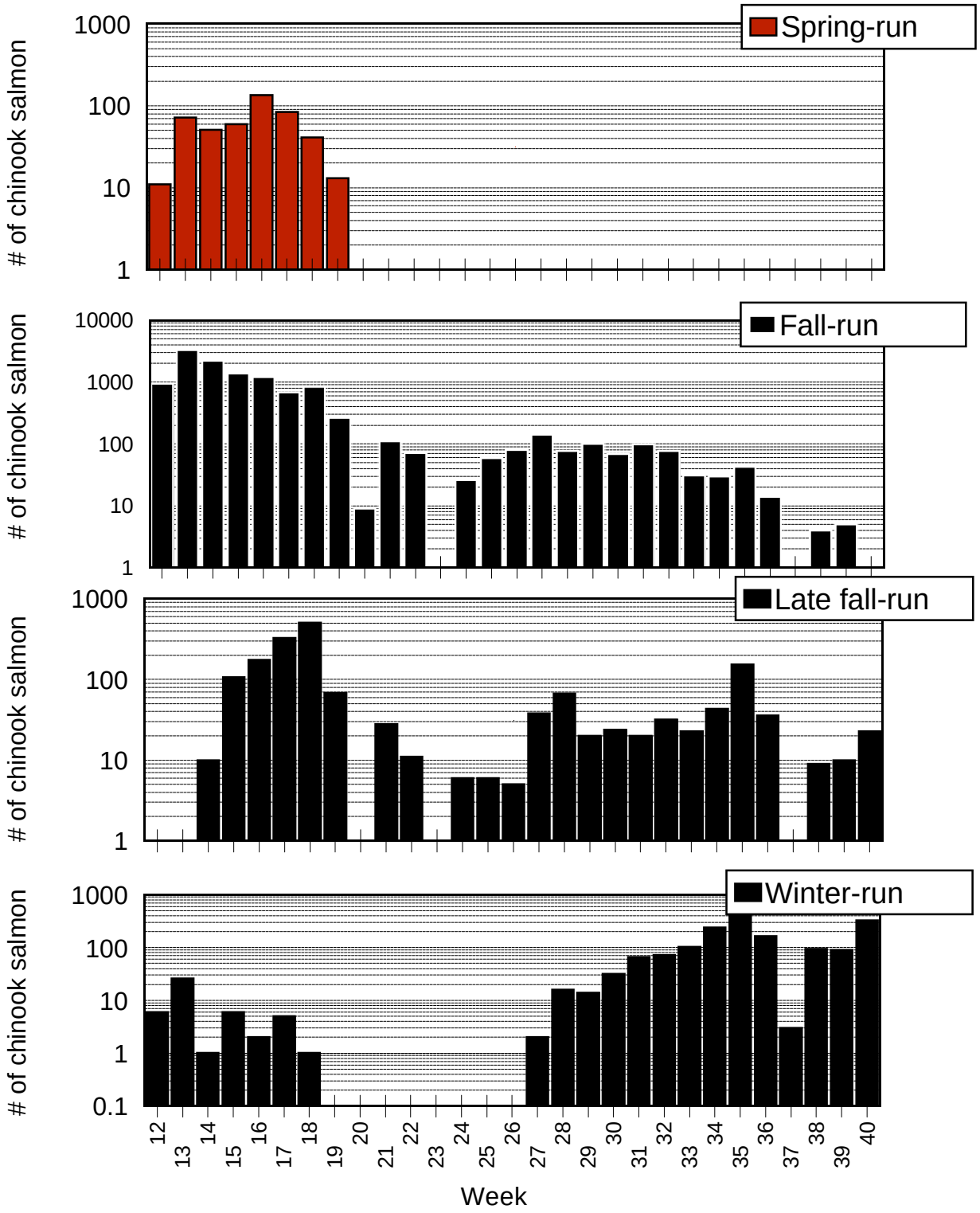

Figure 22. Catch distribution of chinook salmon races collected by rotary screw trap in the upper Sacramento River, 22 March - 4 October 1996.

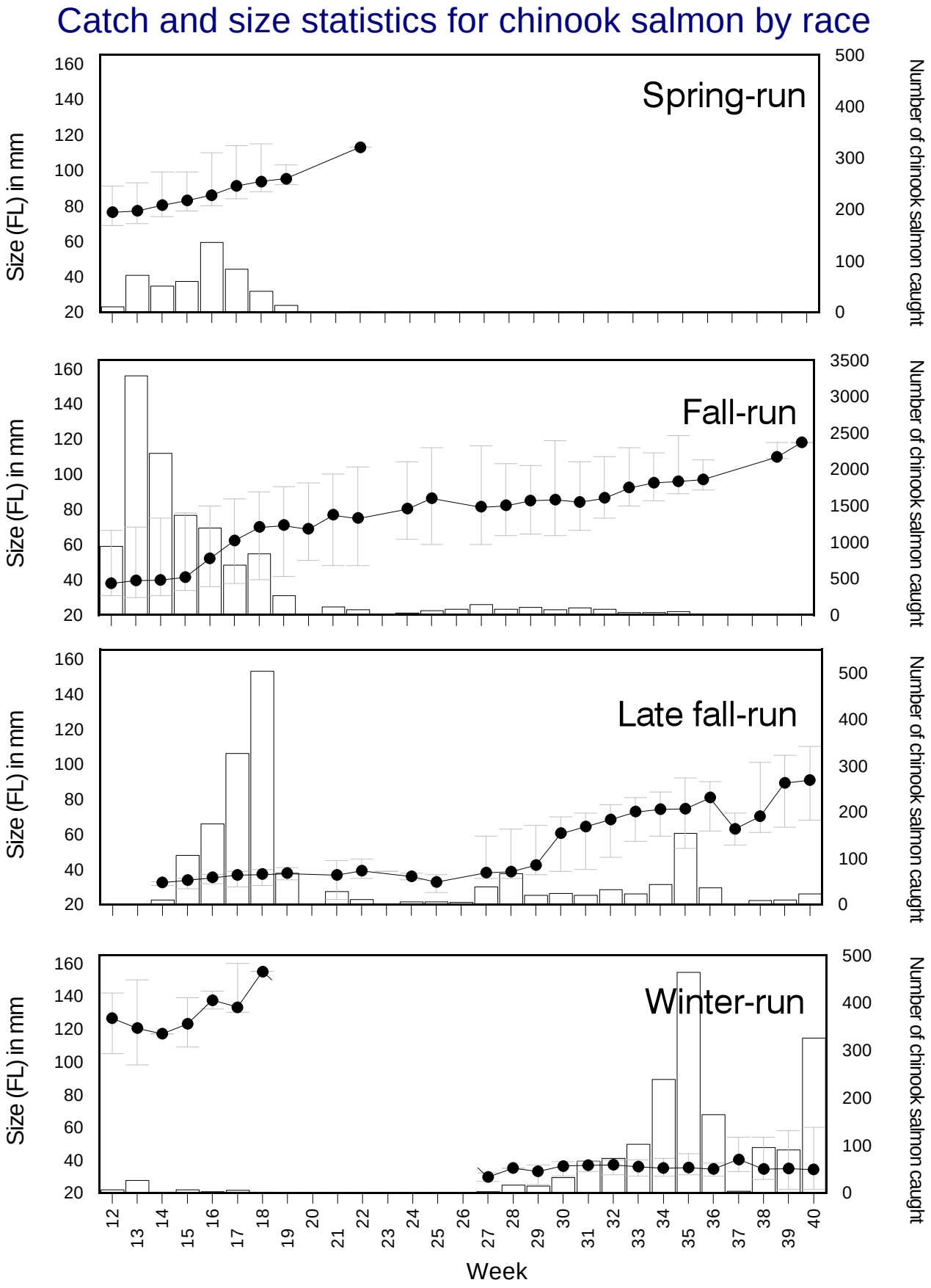

Figure 23. Weekly catch and size statistics for the four races of chinook salmon collected by rotary screw trap in the upper Sacramento River, 22 March - 4 October 1996

Chinook salmon catch rate versus rotary screw trap effort - lower American River 1995-1996

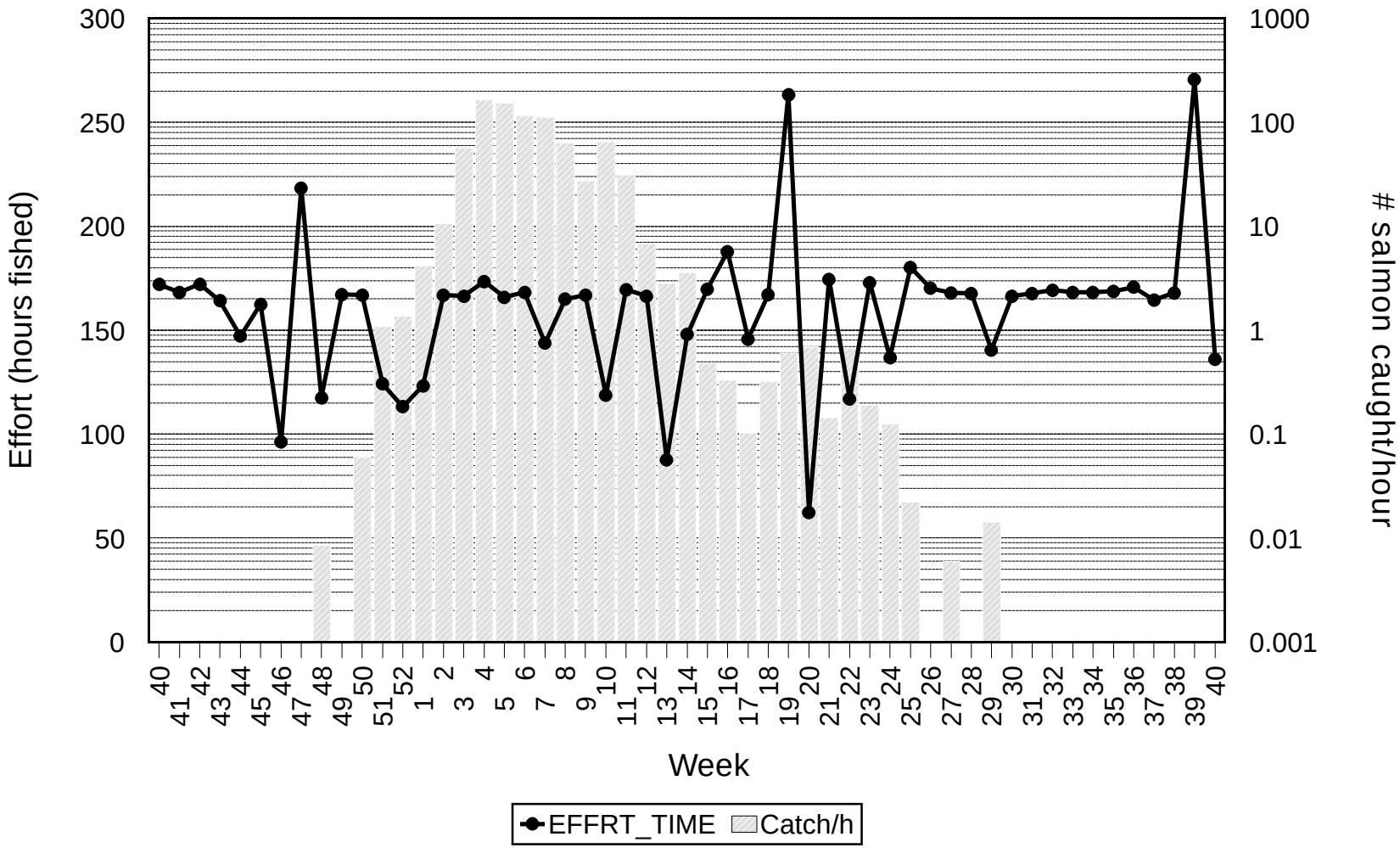

Figure 25. Weekly chinook salmon catch rate versus hours fished by rotary screw trap in the lower American River - October 1995 through September 1996.

Chinook salmon size statistics and weekly catch during the 1995 - 1996 lower American River emigration survey

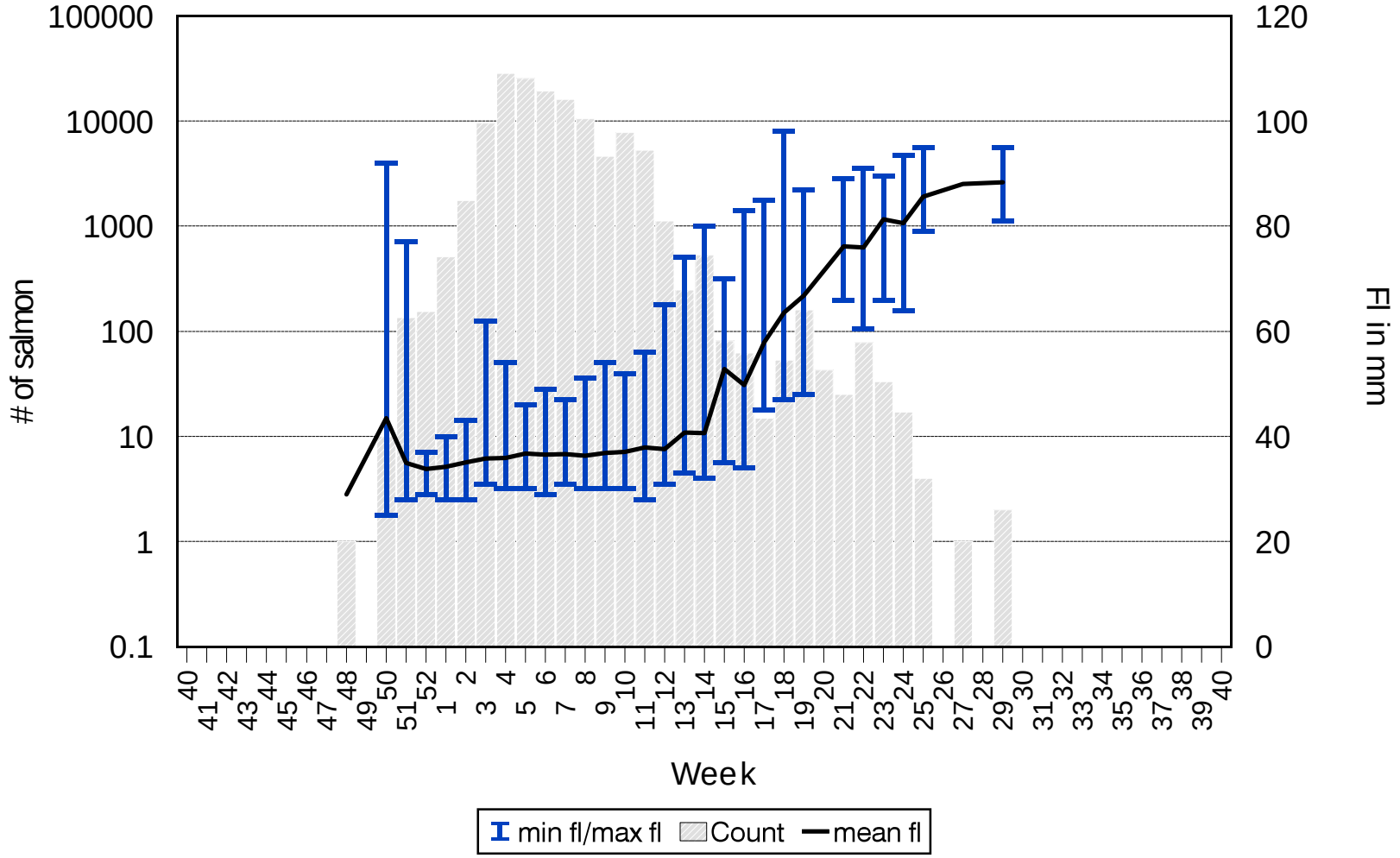

Figure 26. Weekly catch and size statistics for chinook salmon collected by rotary screw trap in the lower American River, October 1995 through September 1996.

Steelhead size statistics and weekly catch during the 1995- 1996 lower American River emigration survey

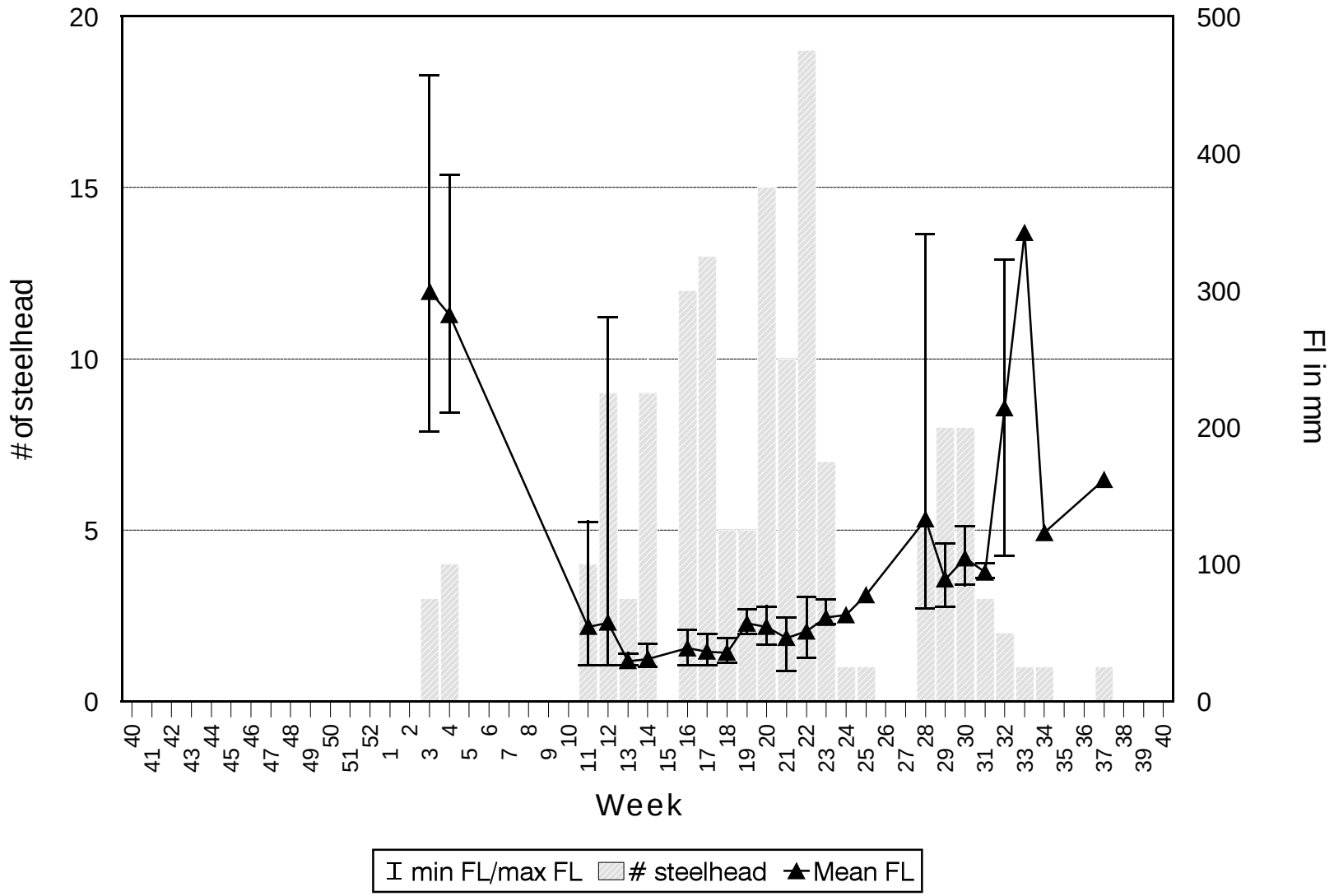

Figure 27. Mean fork length and size range of steelhead caught by rotary screw trap during the lower American River emigration survey, October 1995 through September 1996.

APPENDIX A

Upper Sacramento River Emigration Survey
Salmon Weekly Size Distribution

APPENDIX B

Upper Sacramento River Fall-run Chinook Salmon Redd Survey
Fall 1995

DEPARTMENT OF FISH AND GAME
Environmental Services Division
Stream Flow and Habitat Evaluation Program

Chinook Salmon Redd Survey Sacramento River, Battle Creek to Keswick Dam

Fall 1995

Prepared by the staff of
The Stream Flow and Habitat Evaluation Program

August 1996

PREFACE

This study was developed and implemented by the Stream Flow and Habitat Evaluation Program of the California Department of Fish and Game (DFG) as part of the investigations undertaken to provide the Central Valley Anadromous Fish Restoration Program of the U. S. Fish and Wildlife Service (USFWS) with reliable scientific information to develop the instream flow needs for Central Valley Project (CVP) controlled streams and rivers.

This report is a provision of the agreement between the USFWS and the DFG that the DFG assist the USFWS in implementing the Central Valley Project Improvement Act (CVPIA). Title 34, Section 3406(b)(1)(B) of the CVPIA requires the Secretary of the Department of the Interior to determine instream flow needs for all Central Valley Project controlled streams and rivers, based on recommendations of the USFWS after consultation with the DFG.

SUMMARY

During fall 1995 the first of a two-part study was undertaken to assess whether aerial photography could be used on the Sacramento River to identify the magnitude of spawning, the temporal and spatial distribution of spawning, and the occurrence of redd superimposition. Photographs of the river from Battle Creek upstream to Keswick Dam were taken at the beginning of October and end of November to cover the time period and river segment that the majority of fall-run chinook salmon spawning occurs.

As a check of the potential variation between direct and photographic documentation of redds, each aerial photo flight was scheduled to coincide with a weekly redd count using direct observation.

The aerial photo surveys are conducted from a fixed wing aircraft flying at an elevation of 6,000 feet using a camera with a 9" x 18" negative format. The weekly redd counts are made by direct observation from a fixed wing aircraft flying at 700 feet.

Limitations encountered in the use of aerial photographs to document the presence of fall-run redds included: sun angle and related shadows along river edges obscuring longitudinal bars known to be heavily used by spawning salmon; high background turbidity combined with spawning in water deep enough to impair visibility; and the presence of remnant redds from past spawning years and other spawning runs (winter- and spring-run) that confounded identification of new fall-run redds. Additionally, the high flight elevation required for the camera lens focal length limited visibility.

In comparative reaches observed during the same time periods, the redd count by photo documentation versus direct observation identified 42% more redds the week of October 4, and 40% less redds the week of November 19, 1995.

High use spawning areas were identifiable, but photographic resolution was not high enough to determine whether superimposition had occurred or whether redds were simply constructed so closely together that individual redds could no longer be discerned.

Ground reconnaissance surveys planned to coincide with each aerial redd survey to calibrate the aerial redd counts were not done. Rapidly changing fall 1995 weather conditions and the associated short-notice difficulties of coordinating flight and ground crews prevented the coincident surveys from being completed.

CONCLUSIONS

1. The Sacramento River's typically high background turbidity combined with the deeper water where many salmon spawn limits visibility and, therefore, the likelihood that redds will be accounted for with the photo-documentation equipment and methods used for the fall 1995 photographic survey. In order to deal with variables outside our control, a higher resolution mapping camera with a longer focal length should be used on the Sacramento River.

2. Sacramento River fall-run chinook salmon have a tendancy to spawn extremely close to, although not necessarily superimpose, adjacent redds. The occurrence and degree of superimposition cannot be determined with the photographic method and documentation time interval used in the fall 1995 survey. In order to overcome the natural limits on visibility that make it difficult to discern the difference between superimposed versus closely constructed redds, a shorter photo documentation interval will be required.

RECOMMENDATIONS

1. For the 1996 fall-run chinook salmon aerial survey photographic documentation equipment and methods should be changed to include a high resolution mapping camera with a 9" x 9" negative, a longer lens focal length of 8 1/4 ", and a lower flight elevation of 1,700 feet.

2. In order to assess whether the difference between superimposed versus closely constructed redds can be discerned by photo documentation, the fall 1996 aerial photo survey interval of three flights, one at the beginning of each month should be changed to four flights at two week intervals in October and November. Since 90 percent of the fall-run spawning is typically complete by the end of November, the December flight should be eliminated.

3. As during the fall 1995 survey, each monthly aerial photo survey should coincide with a weekly direct observation count as a check on improvements in documentation methods and the potential variation between direct observation and photographic documentation of redd numbers.

INTRODUCTION

The first of two planned aerial photographic surveys to document the presence of fall-run chinook salmon redds on the Sacramento River was conducted during fall 1995. The aerial photo surveys are intended to document temporal and spatial spawning distribution and to compliment weekly direct observation aerial redd counts.

The aerial photo surveys are made from a fixed wing aircraft flying at an elevation of 6,000 feet and using a camera with a 9" x 18" negative format.

Every year, weekly aerial redd counts are made by direct observation from a fixed wing aircraft at an elevation of 700 feet above the river. The aerial redd count data is used in combination with fish count data collected at Red Bluff Diversion Dam (RBDD) to estimate the spawning population size (Mills and Fisher 1994).

As a check of the potential variation between direct observation and photographic documentation of redds, each monthly aerial photo survey was planned to coincide with a weekly direct observation count.

The weekly aerial redd counts cover a 140-mile segment of the river between the town of Princeton upstream to Keswick Dam. Because the potential technical and logistical limitations on the use of aerial photography to document the occurrence of redds on the Sacramento River were not well known, the scope of the initial survey was limited to the 31-mile segment of the river from the confluence of Battle Creek upstream to Keswick Dam, where 90% of the spawning typically occurs.

Anticipated limitations to the use of aerial photography on the Sacramento River to effectively document the presence of redds included: sun angle and related shadows on a predominantly north-south flowing river; relatively high background turbidity; high episodic turbidity contributed from tributary streams after storm events; impaired visibility caused by spawning in water typically deeper than 5 feet, and the tendency of Sacramento River fall-run salmon to spawn so closely together that individual redds cannot be identified (Fry and Petrovich 1970). Another limitation, the magnitude of which was unappreciated until we began mapping redds on the aerial photos, is the presence of remnant redds from past spawning years and spawning runs (winter- and spring runs). In many parts of the river, the aerial photography documented redd pots from past spawning activity with greater clarity than newly constructed redds.

Additionally, the high flight elevation required for the short camera lens focal length seemingly exacerbated the physical and biological limitations on visibility. For example: no redds were visible in Reach 3 with photo documentation flown at 6,000 feet while many hundreds of redds were visible in the same reach at the same time during direct observations flown at 700 feet.

The first week of October 42% more redds were identified using aerial photography (36 redds) than were identified by direct observation (14 redds). Conversely, during the week of 19 November, 40% more redds were identified using direct observation (861 redds) than were identified using aerial photography (341 redds).

OBJECTIVES

1. Determine whether it is logistically possible to create a photographic record to enumerate fall-run chinook salmon redds in the upper Sacramento River by geographic location and habitat type.

2. Develop a photographic record of spawning activity in the upper Sacramento River in order to:

   - describe and evaluate trends in temporal and geographic distribution of spawning,

   - describe and evaluate trends in temporal and geographic distribution of redd superimposition

   - describe and evaluate trends in temporal and geographic distribution of spawning compared with temporal and geographical differences in flow.

METHODS

The study area encompassed 31-mile section of the Sacramento River from just downstream of the mouth of Battle Creek at river mile (RM) 271 upstream to the base of Keswick Dam at RM 302 (Figure 1[1/]). Redd locations were determined using aerial photography.

Aerial photographic surveys were planned for the first week of each month of the spawning period (October, November, December). The first fight occurred as scheduled on October 4, 1995. The second flight was delayed by weather until November 20, 1995. A planned third flight was canceled because 90 percent of the fall-run spawning activity had occurred by the time weather conditions had improved enough to photographically survey the river.

Water clarity was not methodically measured during the survey period, but was visually estimated to be greater than 8 feet. U. S. Bureau of Reclamation release records at Keswick Dam and temperature data collected by Department of Fish and Game (DFG) thermographs were used to describe river conditions during the aerial survey (Table 1).

Aerial Survey

The aerial survey photographs were taken at a scale of approximately 1 inch to 200 feet (1:2400). The negatives from each flight were reviewed before printing. Only those negatives of locations appearing to contain redds were printed and enlarged to a scale of approximately 1 inch to 50 feet (1:600). Individual redds were located on the enlarged photographs and traced onto mylar overlays. Only discrete, newly constructed redds were counted for each flight.

Redds were counted by river mile, river reach, and habitat type (Tables 2 and 3, Figure 2). Habitat type was determined from a habitat characterization study conducted by the DFG. Habitat types were stratified by habitat zone, (bar complex, flatwater, secondary channels, and off-channel areas) and were defined as glide, riffle, run and pool.

Redd Superimposition

Redd superimposition is determined by comparing mylar overlay tracings from the latest flight with tracings from the previous flight. Superimposition was considered to have occurred if the tracings overlapped by at least 50 percent. The number and location (river mile, reach, habitat type) of superimposed redds can then be identified for each flight.

1/ Table 1 and Figure 1 and all subsequent Tables and Figures follow the Literature Citations

RESULTS and DISCUSSION

Redd Counts

A total of 377 redds were counted by photo documentation versus 875 redd counted by direct observation. As mapped from the aerial photographs, 36% (135) of the redds were counted in Reach 1, the majority of spawning activity was observed upstream of river mile 280, in Reach 2 where 64% (242) of the redds were counted, and no redds were observed in Reach 3 (Table 4)

Redd counts made by direct observation of the same reaches for the same time periods identified 31% of the redds in Reach 1 (270 redds), 58% of the redds in Reach 2 (495 redds), and 11% of the redds in Reach 3 (96 redds) (Table 4).

Temporal Distribution

Spawning began in the first week of October and was more than 90% complete by the beginning of November, consistent with years past (Mills and Fisher 1994).

A comparison of fall-run chinook salmon redd counts made by photo documentation and direct observation, and escapement survey carcass counts is included in Table 5....

Geographic Distribution

The majority of the spawning activity occurred in Reach 2, with 64% of the spawning activity observable by aerial photography concentrated between river miles 280 and 285 (Table 3). This is comparable to the 58% concentration in Reach 2 noted by direct observation in fall 1995 (F. Fisher, personal communication 1996), but differs from the longer-term 1967-1991 average (Mills and Fisher 1994). Based on the longer-term average the geographic distribution of spawning activity is evenly concentrated in Reach 1 and Reach 2 (43% and 44%, respectively).

Habitat Use

Based on the photo documentation, 44 habitat sites were used for spawning. Of the 377 redds counted, 81% of all redds were counted in 4 of the 11 available habitat types: 33% were in bar complex riffles (123 redds), 19% in flatwater glides (73 redds), and 15% in secondary channel riffles (56 redds) (Table 6). Bar-complex runs, pools and glides, flatwater riffles and glides, secondary channel runs, and off-channel areas were also used for spawning, although to a much lesser extent.

The 8 most heavily used sites (sites with 20 or more observed redds) accounted for 76% of the observed redds (Table 7, Appendices I and II). Four (4) habitat sites

were used for spawning during both survey periods (Table 8).

Because redds counted by direct observations are not mapped by habitat type, a comparison cannot be made between the photo survey and direct observation habitat use.

Redd Superimposition

The locations (river mile, river reach, habitat type) affected by high spawning use were identifiable, but the number of unique redds, whether superimposition had occurred, and to what degree, could not be determined. During direct observation counts, the number of redds in areas of high spawning use are estimated by the observer based on an estimate of the area disturbed by spawning activity divided by a mean redd size (F. Fisher personal communication). We made no attempt to similarly estimate redd numbers because although areas of high spawning use were generally identifiable they were too poorly defined on the photographs to provide a confident aerial measurement.

The affects of high spawning use or potential redd superimposition were not observed until Flight 2 when 18 of the 44 habitat units used for spawning were observed to be affected (Table 9, Appendix II). Thirteen (72%) of the habitat types affected by high spawning use or some degree of superimposition were in Reach 2.

High spawning use and potential superimposition occurred in 8 of the 11 habitat types available, but was most often observed in bar complex riffle and flatwater glide habitat. The effects of high spawning use or potential superimposition were not observed in off-channel areas or in bar complex and flatwater pools.

ACKNOWLEDGMENTS

The Sacramento River habitat was characterized by Kris Vyverberg, DFG Stream Flow and Habitat Evaluation Program geomorphologist. Data on chinook salmon redd measurements and spawning depths were provided by Charlie Brown (DFG). Aerial redd survey data collected by direct observation from a fixed wing airplane were provided by Frank Fisher and Karl Wahler, Region 1 DFG. Field data were collected by Larry Hanson and Jon Ferguson (DFG), and Mark Gard, Sean Gallagher, and Paul Zedonis of the USFWS. Photographic mapping of chinook salmon redds was done by Doug Post and Kris Vyverberg (DFG) in consultation with Frank Fisher. The DFG thanks these individuals for their efforts.

Funding for this study was provided by the U. S. Fish and Wildlife Service and the California Department of Fish and Game.

LITERATURE CITED

Fry, D. H. and A. Petrovich. 1970. *King Salmon (Oncorhynchus Tshawytscha) Spawning Stocks of the California Central Valley, 1953-1969.* Anadromous Fisheries Administrative Report No. 70-11, Calif. Department of Fish and Game. 21pp.

Healey, M. C. 1991. Life History of Chinook Salmon. Pages 311-393 *in* C. Groot and L. Margolis, editors. *Pacific Salmon Life Histories*. University of British Columbia, UCB Press, Vancouver, Canada.

Mills, T. J. and F. Fisher. 1994. *Central Valley Anadromous Sport Fish Annual Run-size, Harvest, and Population Estimates, 1967-1991.* Third Draft, revised August 1994. California Department of Fish and Game. 62 pp.

Orth, Donald J. 1983. Aquatic Habitat Measurement. Pages 61-84 *in* L. A. Nielsen and D. L. Johnson, editors. *Fisheries Techniques.* American Fisheries Society. Bethesda, Maryland Publishing.

_____ , L. Hanson, and B. Reavis, 1996. *Upper Sacramento River Chinook Salmon Escapement Survey, October-December 1995.* California Department of Fish and Game, Environmental Services Division, Stream Flow and Habitat Evaluation Program. 23 pp.

_____ and K. Vyverberg. 1996. *Chinook Salmon Redd Survey, Lower American River, Fall 1995.* California Department of Fish and Game, Environmental Services Division, Stream Flow and Habitat Evaluation Program. 59 pp.

U. S. Fish and Wildlife Service. 1995. *Identification of the Instream Flow Requirements for Anadromous Fish in the Streams within the Central Valley of California. Annual Progress Report Fiscal Year 1995.* Ecological Services, Instream Flow Assessments Branch, Sacramento Field Office. 57 pp.

TABLES

Table 1. General information for the fall-run chinook salmon aerial redd survey, upper Sacramento River, fall 1995.

FLIGHT	DATE	FLOW[1/] (cfs)	CLARITY[2/]	REDDS COUNTED	TEMPERATURE[3/]	
					EF	EC
1	10/4/95	5,000	8+	36	55	12.8
2	11/20/95	5,000	8+	341	56	13.3

1/ Mean flow between 1 October and 29 November
2/ Water clarity visually estimated
3/ Temperature range between survey periods

Table 2. Location of study reaches for the fall-run chinook salmon aerial redd survey, upper Sacramento River (USFWS 1995).

REACH	LOCATION	RIVER MILE
1	ACID Dam to Keswick Dam	298.5 to 302.0
2	Cow Creek to ACID Dam	280.2 to 298.5
3	Battle Creek to Cow Creek	271.0 to 280.2

Table 3. General information for map site location of fall-run chinook salmon redds (see Figure 2), upper Sacramento River River, fall 1995.

Map Site #	Habitat Site ID #	River Mile	# of Survey Periods Used	Total # of Redds
1	136	298	1	1
2	129	297	2	18
	125	296	1	1
	124	296	1	2
	122	296	1	21
3	114	295	1	5
4	110	294	1	3
	109	294	1	16
5	103	293	1	3
6	99	292	1	2
	94	291	1	2
	92	291	1	2
	89	291	1	3
7	84	291	1	5
	83	291	2	20
	82	291	1	5
	78	291	2	24
	76	291	1	2
	75	290	1	14
8	66	289	1	8
	63	288	1	3
	62	288	1	2
	59	287	1	1
9	45	284	1	21
10	43	284	1	14
	42	283	1	3
	41	282	1	10
11	38	282	1	13
	36	282	1	10
12	32	281	1	2
	31	280	1	6
13	27	279	1	10
	26	279	1	10
	23	279	1	10
14	21	279	1	4
	18	278	1	9
15	13	276	1	35
	12	275	1	7
16	10	274	1	3
17	6	274	1	30
	5	274	1	3
	4	273	1	1
	3	272	2	7
	2	271	1	6

Table 4. Comparison of aerial photographic survey and direct observation counts of fall-run chinook salmon redds by river reach by flight, upper Sacramento River, fall 1995.

WEEK FLIGHT DATE	REACH 1		REACH 2		REACH 3	
	Photo Count	Direct Count	Photo Count	Direct Count	Photo Count	Direct Count
October 4	5	3	31	11	0	0
November 20	130	270	211	495	0	96
TOTAL	**135**	**273**	**242**	**506**	**0**	**875**
PERCENT	**35.8%**	**31%**	**64.2%**	**58%**	**0.0%**	**11%**

Table 5. Comparison of fall-run chinook salmon escapement survey carcass counts, redds counted during the aerial photo redd survey, and direct observation redd counts, Sacramento River, fall 1995 (Snider, Hanson, and Reavis 1996).

SURVEY PERIOD	ESCAPEMENT CARCASS COUNT		FLIGHT	AERIAL PHOTO COUNT		DIRECT OBSERVATION REDD COUNT	
Week	**Number**	**% Total**		**Number**	**% Total**	**Number**	**% Total**
Oct 1-7	55	5.2	1	36	9.6	14	1.6%
Nov 19-25	993	94.8	2	341	90.4	861	98.4%

Table 6. Summary of fall-run chinook salmon redd counts by habitat type per flight and by percent total of all habitat types used for spawning, upper Sacramento River, fall 1995.

Habitat Zone	Habitat Type	FLIGHT NUMBER		Total Count	Percentage of all Habitat Used
		1	2		
Bar Complex	riffle	6	117	**123**	32.6
	run	2	8	**10**	2.7
	pool	0	3	**3**	0.8
	glide	6	25	**31**	8.2
Flatwater	riffle	0	7	**7**	1.9
	run	0	56	**56**	14.9
	pool	0	3	**3**	0.8
	glide	1	72	**73**	19.4
Secondary Channel	riffle	21	24	**55**	14.6
	run	0	8	**8**	2.1
Off-Channel		0	8	**8**	2.1

Table 7. Habitat sites with 20 or more fall-run chinook salmon redds, Sacramento River, fall 1995.

SITE ID #	REACH	HABITAT ZONE	HABITAT TYPE	# of REDDS
6	3	Bar Complex	Riffle	30
13	3	Flatwater	Riffle	35
45	2	Flatwater	Glide	21
78	2	Secondary Channel	Riffle	24
83	2	Secondary Channel	Riffle	20
122	2	Flatwater	Run	21

Table 8. Habitat sites where fall-run chinook salmon redds were observed during both survey periods, upper Sacramento River, fall 1995.

SITE ID #	REACH	HABITAT ZONE	HABITAT TYPE	NUMBER OF REDDS
3	1	Bar Complex	Riffle	7
78	2	Secondary Channel	Riffle	24
83	2	Secondary Channel	Riffle	20
129	2	Bar Complex	Glide	18

Table 9. Habitat sites where the affects of high spawning use and potential superimposition were observed, Sacramento River, fall 1995.

SITE ID #	REACH	HABITAT ZONE	HABITAT TYPE	REDDS DISCERNABLE
6	1	Bar Complex	Riffle	30
12	1	Flatwater	Run	24
18	1	Flatwater	Glide	20
26	1	Flatwater	Riffle	10
27	1	Flatwater	Glide	10
31	2	Bar Complex	Run	2
32	2	Bar Complex	Riffle	6
36	2	Bar Complex	Riffle	13
38	2	Bar Complex	Glide	10
43	2	Flatwater	Glide	14
63	2	Secondary Channel	Run	3
66	2	Bar Complex	Riffle	8
82	2	Secondary Channel	Run	5
83	2	Secondary Channel	Riffle	14
84	2	Secondary Channel	Riffle	5
99	2	Flatwater	Glide	2
122	2	Flatwater	Run	21
129	2	Bar Complex	Glide	12

APPENDIX C

Upper Sacramento River Fall-run Chinook Salmon Spawner Escapement Survey Fall 1995

DEPARTMENT OF FISH AND GAME
ENVIRONMENTAL SERVICES DIVISION
Stream Flow and Habitat Evaluation Program

FALL-RUN CHINOOK SALMON SPAWNER ESCAPEMENT SURVEY
MAINSTEM SACRAMENTO RIVER
October - December 1995[1/,2/]

Prepared by

Bill Snider
Bob Reavis
and
Larry Hanson

October 1996

1/ This work was supported by funds provided by the U.S. Fish and Wildlife Service, Central Valley Anadromous Fish Restoration Program, as part of a cooperative agreement with the California Department of Fish and Game pursuant to the Central Valley Project Improvement Act (PL. 102-575).

2/ Stream Evaluation Program Technical Report 96-6.

INTRODUCTION

The California Department of Fish and Game's (DFG) Stream Flow and Habitat Evaluation Program (SF&HEP) conducted an intensive fall-run chinook salmon escapement survey on the mainstem Sacramento River during the fall-winter of 1995 to estimate fall-run chinook salmon spawner abundance and distribution. This survey was carried out to accommodate the mandates of Section 3406(b)(1)(B) of the Central Valley Project Improvement Act (CVPIA), P.L. 102-575, that requires the Secretary of the Interior to determine instream flow needs for all Central Valley Project controlled streams and rivers. Flow-need recommendations are to be provided to the Secretary by the U. S. Fish and Wildlife Service (FWS) after consultation with DFG. In response to this Act, the FWS and the DFG entered a "Cooperative Agreement" to determine flow needs of anadromous salmonids in the mainstem Sacramento River.

The primary mission of the SF&HEP - to improve understanding of the relationships between salmon and habitat in the mainstem Sacramento River - requires reliable estimates of the spawner population to help distinguish habitat versus population influences on temporal and spatial spawning distribution (Snider and McEwan 1992, Snider *et al*. 1993, and Snider and Vyverberg 1995). Changes in spawning activity related to changes in flow and temperature need to be distinguished from changes due to population size. Spawning density, redd superimposition, habitat use, and other parameters can be affected by both changes in habitat conditions (flow dependent) and spawner population size. A reliable population estimate developed concurrently with redd surveys should allow this distinction. An intensive spawner escapement survey also provides additional baseline information on egg retention (pre-spawning mortality), age and sex composition, and behavior relative to habitat conditions and population size.

HISTORICAL BACKGROUND

Salmon spawner surveys were first conducted in the mainstem Sacramento River in 1937 to evaluate the potential effect of Shasta Dam on chinook salmon. From 1937 through 1942, salmon were counted as they passed through a fish ladder at Anderson-Cottonwood Irrigation District's (ACID) dam (river mile), near Redding (Fry 1961) (Needham et. al.1943). The counts were made to determine the number of fish that would be blocked by Shasta Dam. The counts were made by the Division of Fish and Game (became the Department of Fish and Game in 1952) in 1937, the U. S. Bureau of Reclamation from 1938 through 1941, and the FWS in 1942. ACID Dam is a low, flash board dam that is typically installed in April and is maintained until October or early November. During both installation and dismantling, fish could jump over the flash boards and avoid being counted. Excessively high spring flows sometimes delayed installation of the flash boards and prevented counts.

From 1943 through 1945, salmon spawner counts on the mainstem were made at Balls Ferry (river mile 276). A rack was built for counting and trapping salmon. It was also intended to force part of the population to spawn downstream to reduce spawning density between Balls Ferry and

the recently constructed Keswick Dam (river mile 302). Many fish passed this rack uncounted during periods of high flows and by moving through holes underneath the rack.

Fry (1961) concluded that the 1940's spawner escapement estimates for the mainstem were probably much lower than the actual population. This was due to both the tendency to overrate the ability to observe, thus count fish moving through the weir, even when visibility seemed excellent, and to underestimate how many salmon went through small holes in the counting weir. From 1946 through 1952 a variety of methods were used by both the DFG and FWS to estimate salmon spawning escapement to the mainstem. Both ground and aerial surveys were made to count carcasses and redds. The estimates were substantially based upon these data and "professional judgement" using the experience of individuals associated with the program. These estimates were never tested against other methods or counts.

DFG also used a tag-and-recovery method from the 1950 through 1955 to estimate populations in the mainstem Sacramento River (Fry 1961). Live fish were captured in fyke traps located downstream of the spawning grounds, at Fremont Weir (river mile 84), then tagged and released. The tags were later recovered from the carcasses during spawning area surveys, upstream of river mile 200. This method was satisfactory on the American and Stanislaus rivers, but proved much less satisfactory on the mainstem Sacramento River (Fry 1961). He gave the following reasons for this method being unsatisfactory: (I) the difficulty of recovering adequate numbers of spawned-out carcasses; (ii) the trapping site was too far below the spawning area; and (iii) the trap selected for smaller fish.

From 1956 through 1968, spawner estimates were made by experienced DFG biologists using carcass counts(no tag-recapture estimates were made), aerial redd counts, and comparisons with previous years' observations (Dick Hallock, pers. comm). Turbidity, flow, and number of survey trips were integrated into the estimate. Using the estimate and the carcass counts, carcass "recovery" was estimated to range from 0.7 to 4.0%.

Beginning in 1969, estimates were based on fish counts made at the fish ladders on Red Bluff Diversion Dam (RBDD) at river mile 243 (Menchen 1970). The counts were adjusted for periods when no counts were made, including when the dam was open due to normal operation or during floods, and during night hours when no counts were made. The estimated number of fish caught by anglers was subtracted from the number passing over RBDD to calculate spawner escapement. Aerial redd counts were used to determine the distribution of spawning upstream and downstream of RBDD. These results were used to expand RBDD counts and calculate a total estimate for the entire mainstem.

Since 1986, the gates at RBDD have been raised in the fall and lowered during the following spring to improve fish passage. Since 1994, the gates are normally open between September 15th and May 15th. Direct (fishway) counts cannot be made when the gates are raised. Salmon spawner estimates are now computed by dividing the number of fish counted in the fishway by the estimated portion of the total run represented in the counting period. The estimated portion was based on historical data when counts were made year around.

The 1995 escapement survey represents the first attempt since 1968 to estimate salmon spawner escapement in the mainstem Sacramento River based on the ground surveys. It also represents the first attempt ever in the mainstem to use carcasses and a tag-recapture model to estimate spawner escapement.

When monitoring stocks over a long period, such as the Central Valley salmon escapement surveys, the sampling design should assure the data be collected in a consistent manner and represent the population as a whole (Ney 1993). Inconsistencies in methods before 1968 were primarily due to changes in funding that often reduced or eliminated sampling effort, thus the data used to make estimates. Also, population estimates were often based on counts made upstream of where varying portions of the salmon population would spawn - ACID Dam, Balls Ferry Racks, and RBDD. This limited the ability to consistently estimate the entire spawning population unless spawning distribution was also measured. Another limitation was the unknown number of fish that could migrate uncounted above the counting sites. This prompted Fry and Petrovich (1970) to conclude: "Until we can determine the magnitude of salmon movement through the gates at the Red Bluff Dam the counts there cannot be regarded as more than an index."

OBJECTIVES

- To estimate the 1995, in-river, fall-run chinook salmon spawning population for the mainstem Sacramento River.

- To augment redd surveys to provide baseline information on spawning distribution, spawning habitat availability, instream flow requirements, and the status of chinook salmon in the mainstem Sacramento River.

METHODS

A carcass tag-and-recapture study was conducted in the mainstem Sacramento River during fall-winter 1995 to estimate fall-run chinook salmon spawner escapement. The study section extended 25.5 miles from ACID Dam downstream (river mile 298.5) to Cottonwood Creek (river mile 273) (Figure 1). Carcasses were tagged and released into running water for later recapture, unlike the earlier tag-and-recovery study when live fish were tagged and released at Fremont weir. Carcass tag-and-recapture studies along with use of the Schaefer or Jolly-Seber models have been regularly used to estimate escapements in other Central Valley tributary streams (e.g., American, Yuba, and Feather rivers). This protocol was initially used in the Central Valley to estimate the 1973 Yuba River escapement (Taylor 1974).

Three models have been used by the DFG to estimate escapement from carcass tag-and-recovery data: Petersen (Ricker 1975), Schaefer (1951) and the Jolly-Seber (Seber 1982). The Petersen model is the simplest but least accurate (Law 1992). It has been used primarily when data are

insufficient to allow calculation with other models. It is occasionally used to estimate escapement to smaller tributary streams (e.g. Cosumnes, Merced, Stanislaus, and Tuolumne rivers). A modification of the Schaefer model has been used in "larger" Central Valley tributary streams since 1973 when it was first used to estimate the Yuba River escapement. This model was first used to estimate escapement in the Central Valley in 1988. The Jolly-Seber model is more accurate when model assumptions are met and recovery rates are $\geq$ 10% (Boydstun 1992 and Law 1992). Still, there is considerable disagreement among fisheries managers responsible for estimating spawner escapement for California streams. They believe that population estimates obtained by the Jolly-Seber model are too low (Fisher and Meyer, pers. comm.). Law (1992) states that both models could produce low estimates if the basic assumption of equal mixing of tagged carcasses with all carcasses is violated, resulting in the recaptured carcasses constituting a different subpopulation.

The escapement survey began on October 1, immediately following initiation of spawning activity, and continued through December 23, 1995. The study reach from Acid Dam to Cottonwood Creek was surveyed weekly (Figure 1). This reach was further divided into four reaches and each reach was surveyed one day per week (Table 1).

The carcass tag-recapture study was conducted to provide estimates using both the Schaefer and Jolly-Seber models. Complete carcasses (i.e., with the head in tact) were normally tagged. Carcasses that were chopped (not tagged) included: I) those on shore in a "leathery condition"; ii) those in Reach 4 (the most downstream reach) that would likely wash out of the survey area and never be recovered; and iii) carcasses in excess of the number crews could tag during a day. "Fresh" and "decayed" carcasses were combined to calculate estimates for both the Schaefer and Jolly-Seber models. Data acquired weekly for estimating population size included number tagged, number chopped, and number recovered (by week of tagging). Unfortunately, only the number recovered data were collected during the last two survey weeks. This error resulted in a slight underestimate of the population for those two weeks. Since the error occurred during the end of spawning, when the population was relatively very low, it only slightly affected the overall spawner population estimate.

Data collected from a subsample of the fresh carcasses included sex, fork length (FL) in centimeters, reach of the stream that each carcass was observed, and egg retention for females. Females were classified as spent if few eggs were remaining, partially spent if more than 50% of the eggs remained, and unspent if the ovaries were nearly full of eggs.

Table 1. Location of survey reaches for the mainstem Sacramento River fall-run chinook salmon escapement survey, October 1995 - December 1995.

Reach	Location	River mile
1	ACID Dam to Cypress St. Bridge	298.5 - 295.0
2	Cypress St. Bridge to Bonnyview Bridge	295.0 - 292.0
3	Bonnyview Bridge to North St. Bridge	292.0 - 284.0
4	North St. Bridge to Cottonwood Cr.	284.0 - 273.0

RESULTS

A total of 8,653 carcasses (adults and grilse) was observed (Table 2). Temperature ranged from 53 ºF during week 12 to 57 ºF during week 7. Flows were 6,500 cfs during the first week; 5,400 cfs during the second survey week; and 4,800 cfs during the remainder of the survey (Figure 2).

Temporal Distribution

The number of carcasses observed steadily increased from the first week, peaked in the sixth week (November 5-10), and then declined each week afterwards (Table 3 and Figure 3).

Table 2. General survey information for the mainstem Sacramento River fall-run chinook salmon spawner escapement survey, October 1995 - December 1995.

Week	Dates	Flows (cfs)[1/]	Water temperature (ºF)[2/]	Carcass count[3/]
1	Oct 1 - 7	6,500	55	55
2	Oct 8 - 14	5,400	55	240
3	Oct 15 - 21	4,800	55	602
4	Oct 22 - 28	4,800	54	969
5	Oct 29 - Nov 4	4,800	56	1,492
6	Nov 5 - 11	4,800	56	1,619
7	Nov 12 - 18	4,800	57	1,523
8	Nov 19 - 25	4,800	56	993
9	Nov 26 - Dec 2	4,800	55	753
10	Dec 3 - 9	4,800	56	500
11	Dec 10 - 16	4,800	54	7[4/, 5/]
12	Dec 17 - 23	4,800	53	5/
			Total	8,753

1/ Measured discharge at Keswick Dam, US Bureau of Reclamation.
2/ Weekly average of measurements recorded at Balls Ferry for days sampled.
3/ Includes both adults and grilse
4/ These were fresh carcasses measured and examined for ripeness but not included in the tag-and-recapture study.
5/ Only tag recaptures were recorded during weeks 11 and 12.

Spatial Distribution

The greatest portion (40%) of carcasses was observed in Reach 1 (Table 3 and Figure 4). Twenty-one percent were observed in Reach 2, 23% in Reach 3, and 16% in Reach 4.

Table 3. Summary of carcass distribution (adults and grilse) during the mainstem Sacramento River fall-run chinook salmon spawner escapement survey, October - December 1995.

Week	Reach 1		Reach 2		Reach 3		Reach 4	
	M[1/]	C[2/]	M	C	M	C	M	C
1	25	0	24	0	6	0	0	0
2	100	2	46	0	60	5	26	1
3	209	29	120	11	115	10	101	7
4	311	36	187	12	216	20	165	22
5	457	52	282	46	320	49	249	37
6	556	49	247	37	349	50	271	60
7	445	76	265	85	286	76	210	80
8	418	116	168	60	188	43	3/	3/
9	220	113	69	62	86	49	99	55
10	205	78	69	36	70	42	3/	3/
11	4/	7[4/,5/]	4/	4/	4/	4/	4/	4/
12	4/	4/	4/	4/	4/	4/	4/	4/
Total	2,946	551	1,477	349	1,696	344	1,121	262

1/ Number of carcasses tagged.
2/ Number of untagged carcasses chopped.
3/ No surveys were conducted.
4/ Only tag recaptures were recorded during weeks 11 and 12.
5/ Not included in the tag-and-recapture study.

Size Distribution

We measured 481 fresh carcasses (Table 4). The sample mean size was 81.1 cm FL. Size ranged from 47 to 111 cm FL. Male salmon averaged 84.0 cm FL (range: 47 - 111 cm FL). Female salmon averaged 79.9 cm FL (range: 54 - 104 cm FL).

Length frequency distributions were used to define a general size criterion distinguishing grilse (2-year-old salmon) and adult (>2-year-old salmon) for both sexes (Figures 5 and 6). Male (n=36) and female grilse (n=7) were defined as salmon $\leq$ 64 cm FL (Table 5). Male grilse averaged 57.9 cm FL (range: 47 - 64 cm FL, SD=4.6); male adults (n=147) averaged 87.3 cm FL (range: 65 - 111 cm FL, SD=9.1). Female grilse averaged 59.0 cm FL (range: 54 - 64 cm FL, SD=3.5); female adults (n=291) averaged 79.4 FL (range: 65 - 104 cm FL, SD=5.9).

The mean weekly size for females ranged from 77.7 to 87.4 cm FL (Table 4 and Figure 7). Mean weekly size for males ranged from 77.9 to 93.0 cm FL (Figure 8).

Grilse comprised 9% (43) of the 481 measured carcasses (Table 6). The greatest number of grilse (15) was observed in the forth week (October 22-28) (Figure 9). Most grilse were observed during the early weeks with very few seen after week 8.

Sex Composition

Males comprised 38% (183) of the fresh carcasses examined; 147 (80%) were adults and 36 (20%) were grilse (Table 7). Females comprised 62% (298) of the fresh carcasses examined, 291 (98%) were adults, and 7 (2%) were grilse. Male grilse comprised 84% (36) of the grilse observed and female grilse comprised 16% (7).

The ratio of female to male adult spawners was nearly 2:1 (291:147) (Table 7 and Figure 10). Most of the adult population consisted of females during the period sex composition was observed (weeks 4 though 11), while the grilse population was mostly males (Figure 11).

Spawning Success

We examined 231 females for egg retention (Table 8). Ninety four percent (217) had completely spawned, 3% (7) had not spawned, and 3% (7) had only partially spawned. Completely spawned females comprised more than 90% of the total females observed during weeks 4 through 10.

Table 4. Size and sex for fall-run chinook salmon carcasses measured during the mainstem Sacramento River chinook salmon spawner escapement survey, October - December 1995.

Week[1/]	All salmon			Male salmon			Female salmon		
	Number measured	Length (FL in cm)		Number measured	Length (FL in cm)		Number measured	Length (FL in cm)	
		Mean	Range		Mean	Range		Mean	Range
4	112	78.9	47-109	45	77.9	47-109	67	79.6	56-104
5	66	80.5	60-103	12	90.2	84-103	54	78.3	60-96
6	100	80.3	55-108	44	81.9	55-85	56	79.0	57-90
7	82	79.2	54-98	30	81.8	55-102	52	77.7	54-88
8	47	79.0	49-99	23	79.9	49-99	24	78.1	68-85
9	36	80.8	55-99	14	82.8	55-99	22	79.6	71-91
10	31	81.3	50-98	13	84.4	50-98	18	79.1	65-88
11	7	89.0	75-111	2	93.0	75-111	5	87.4	83-90
Total(mean)	481	81.1	47-111	183	84.0	47-111	298	79.9	54-104

1/ Fork length data were not obtained for weeks 1 - 3.

Table 5. Summary of adult and grilse size and numbers by sex for carcasses measured during the mainstem Sacramento River fall-run chinook salmon spawner escapement survey, October - December 1995.

	Female		Male	
	Grilse	Adult	Grilse	Adult
Number	7	291	36	147
Mean FL (cm)	59.0	79.4	57.9	87.3
Range FL (cm)	54-64	65-104	47-64	65-111
Standard deviation	3.5	5.9	4.6	9.1

Table 6. Age composition (grilse and adult) of carcasses measured during the mainstem Sacramento River fall-run chinook salmon spawner escapement survey, October - December 1995.

Week	Adults		Grilse	
	Number	Percent	Number	Percent
4	97	87	15	13
5	63	95	3	5
6	88	88	12	12
7	76	93	6	7
8	42	89	5	11
9	35	97	1	3
10	30	97	1	3
11	7	100	0	0
Total(mean)	438	(91)	43	(9)

Table 7. Sex composition of fall-run chinook salmon grilse and adult carcasses measured during the mainstem Sacramento River chinook salmon spawner escapement survey, October - December 1995.

Week[1/]	Grilse[2/]				Adult			
	Male		Female		Male		Female	
	Number	%	Number	%	Number	%	Number	%
4	13	11	2	2	32	29	65	58
5	0	0	3	5	12	18	51	77
6	11	11	1	1	33	33	55	55
7	5	6	1	2	25	30	51	62
8	5	11	0	0	18	38	24	51
9	1	3	0	0	13	36	22	61
10	1	3	0	0	12	39	18	58
11	0	0	0	0	2	29	5	71
Total(mean)	36	(7)	7	(1)	147	(31)	291	(61)

1/ No lengths were takes during weeks 1 - 3.
2/ Grilse are defined as $\leq$ 64 cm FL .

Table 8. Spawning completion (egg retention) summary for female carcasses measured during the mainstem Sacramento River fall-run chinook salmon spawner escapement survey, October - December 1995.

Week	# females checked for egg retention	Spawned Number (%)	Partially spawned Number (%)	Unspawned Number (%)
5	54	49 (91)	3 (6)	2 (3)
6	56	55 (98)	0 (0)	1 (2)
7	52	49 (94)	2 (4)	1 (2)
8	24	22 (92)	1 (4)	1 (4)
9	22	21 (95)	0 (0)	1 (5)
10	18	17 (94)	1 (6)	0 (0)
11	5	4 (80)	0 (0)	1 (20)
Total(mean)	231	217 (94)	7 (3)	7 (3)

Population Estimates

A total of 6,978 adult carcasses was tagged from Week 1 through Week 10. Thirty-three percent (2,287) were subsequently recaptured. The same carcass tag-and-recapture data (fresh and decayed carcasses) were used in the Schaefer and Jolly-Seber models to calculate an adult escapement estimate in the mainstem Sacramento River between ACID Dam and Cottonwood Creek (Table 9).

An estimate of 24,159 adult spawners was calculated using the Schaefer model (Table 10). Adults made up 91% of the total escapement based on carcasses measured (Table 6). A total escapement estimate of 26,546 spawners (adults and grilse) was calculated by dividing the adult estimate by 0.91. An adult escapement estimate of 17,237 was calculated using the Jolly-Seber model. This estimate also was expanded by dividing by 0.91 resulting in a total escapement estimate of 18,942 spawners.

The population estimates for salmon spawning in the mainstem Sacramento River from ACID Dam to Cottonwood Creek are as follows:

	Schaefer model	Jolly-Seber model
Total estimate	26,548	18,942
Adult estimate	24,159	17,237
Grilse estimate	2,389	1,705

The 1995 escapement of 26,548 is considerable less than the 1956-1994 average of 69,823 for the section of stream from Keswick Dam to RBDD (Table 11 and Figure 12). Based upon aerial redd surveys, most mainstem salmon spawning above RBDD occurs in the section between ACID Dam and Cottonwood Creek (Fisher pers. comm.)

DISCUSSION

Several of the procedures used during the 1995 fall-run survey should be changed to increase accuracy of the population estimates. The combining of the fresh and decayed carcass recoveries as was done in 1995 tends to inflate the population estimate calculated from the Schaefer model (Law 1992).

The stream reach from ACID Dam upstream to Keswick Dam was not surveyed in 1995. Normally less than 8% of the fall-run salmon that spawn in the mainstem above RBDD, do so in this reach (based on distribution from aerial redd counts). Up to 20% may have spawned there in 1985. Many of the carcasses of fish that spawn above ACID Dam likely wash downstream of the dam and would have been observed during our survey.

Based on Law's analysis (Law 1992), the Schaefer model will over estimate escapement when carcass "survival" (carry-over from week-to-week) and recovery rates are equivalent to those observed on the mainstem Sacramento River during 1995. Similarly, based on Law's (1992) analysis, the Jolly-Seber model will slightly under estimate the mainstem Sacramento River escapement.

We recommend that the following changes be included in future survey efforts to improve population estimates:

1. Categorize all tagged carcasses as fresh or decayed. When the tagged carcasses are later recovered, note how they were originally categorized.

2. Note all carcasses (tagged and untagged) observed during last 2 weeks of the survey.

3. Survey reach of stream from Keswick Dam downstream to ACID Dam.

ACKNOWLEDGMENTS

The California Department of Fish and Game recognizes the efforts of Jon Ferguson, Vance law, Jeff Sheele, Sean Stash, and Lisa Portune. Their efforts in collection of field data and maintenance of data bases are greatly appreciated. The data collection was funded by the FWS as a part of a cooperative agreement between the Service and DFG as authorized by the CVPIA (P.L. 102-575).

Table 9. Summary of tagging and recapture of adult carcasses by week, during the mainstem Sacramento River fall-run chinook salmon spawner escapement survey, October - December 1995.

Week of tagging	Number tagged	Number recaptured											Total recaptured
		Week of recapture											
		2	3	4	5	6	7	8	9	10	11	12	
1	47	9	0	4	2								15
2	219		84	13	10	1							108
3	524			145	46	10	3						204
4	779				231	77	16						324
5	1,284					367	80	12					459
6	1,382						374	79	14	1			468
7	1,180							253	70	10			333
8	763								184	43	2	1	230`
9	464									94	8	2	104
10	336										34	8	42
Total	6,978	9	84	162	289	455	473	344	268	148	44	11	2,287

Table 10. Adult population estimate matrix using the Schaefer Method during the mainstem Sacramento River fall-run chinook salmon spawner escapement survey, October 1995 - December 1995.

Week of recovery	Weekly adult population estimates										Totals
	1	2	3	4	5	6	7	8	9	10	
1											
2	739										739
3	0	1,348									1,348
4	80	168	2,370								2,618
5	38	123	718	3,377							4,256
6		9	115	827	4,587						5,538
7			32	160	932	4,600					5,724
8					129	899	3,456				4,484
9						156	936	2,303			3,394
10						13	153	617	1,814		2,596
11								7	36	272	314
12								3	9	64	76
Subtotal	857	1,649	3,236	4,364	5,649	5,668	4,545	2,929	1,858	336	31,090
Tagged		-219	-524	-779	-1,284	-1,382	-1,180	-763	-464	-336	-6,931
						Population estimate					24,159

Table 11. Fall-run chinook salmon escapement estimates (adults and grilse), mainstem Sacramento River from Keswick Dam to Red Bluff Diversion Dam, 1956 - 1994. (Data provided by Frank Fisher, Department of Fish and Game, Red Bluff)

Year	Total	Year	Total
1956	84,716	1976	43,612
1957	47,300	1977	15,784
1958	99,300	1978	32,235
1959	249,600	1979	47,758
1960	210,000	1980	21,961
1961	134,700	1981	26,261
1962	115,500	1982	17,731
1963	135,200	1983	26,226
1964	140,500	1984	36,898
1965	98,900	1985	51,647
1966	107,900	1986	67,958
1967	78,100	1987	76,039
1968	95,600	1988	65,204
1969	114,600	1989	48,512
1970	65,950	1990	32,225
1971	52,247	1991	19,272
1972	33,559	1992	26,912
1973	40,424	1993	33,923
1974	45,590	1994	31,017
1975	52,248		

LITERATURE CITED

Boydstun, L.B. 1992. Evaluation of the Schaefer and Jolly-Seber methods for the fall-run chinook salmon, *Oncorhynchus tshawytscha*, spawning run into Bogus Creek,California. Calif. Fish & Game 80(1):1-13.

Fry, D.H., 1961. King salmon spawning stocks of California Central Valley, 1940-1959. Calif. Fish & Game, 47(1):55-71.

Fry, D.H. and A. Petrovich Jr. 1970. King salmon, *Oncorhynchus tshawytscha*, spawning stocks of the California Central Valley, 1953-1969. Calif. Dept. Fish & Game, Anad. Fish. Admin. Rep. No. 70-11, 21p.

Law, P.M.W. 1992. A simulation study of salmon carcass survey by capture-recapture method. Calif. Fish & Game 80(1):14-28.

Menchen, R.S. (Editor). 1970. King (chinook) salmon spawning stocks in California's Central Valley, 1969. Calif. Dept. Fish & Game, Anad. Fish. Admin. Rep. No. 70-14, 26 p.

Ney J.J. 1993. Practical Use of biological statistic. *in* Kohle and Hubert (Editors). 1993. Inland fisheries management in North American. American Fisheries Society. Bethesda, Maryland. pp 137-158.

Needham, P.R., H.A. Hanson, and L.P. Parker. 1943. Supplementary Report on investigations of fish-salvage problems in relation to Shasta Dam. Special Scientific Rpt. No. 26, U.S. Dept. of Interior, USF&WS, 150 p.

Ricker, W.E. 1975. Computation and interpretation of biological statistics of fish populations. Canada Dep. of Environ., Fish. And Mar. Serv. Bull. 191. 382 p.

Schaefer, M.B. 1951. Estimation of the size of animal population by marking experiments. USF&WS Bull. 52:189-203.

Seber, G.A.F. 1982. The estimation of animal abundance and related parameters. 2nd. MacMillan, New York, N.Y. 654 p.

Snider, B. and K. Bandner. 1996. Lower American River chinook salmon escapement survey, October 1995 - January 1996. Calif. Dept. Fish & Game, Envir. Serv. Div. Stream Flow and Habitat Evaluation Program.

Snider, B. and D. McEwan. 1992. Chinook Salmon steelhead trout redd survey: Lower American River, 1991 - 1992, Final report. Calif. Dept. Fish & Game, Envir. Serv. Div., Stream Flow and Habitat Evaluation Program.

Snider, B., A.J. Chappelle, and N. Villa. 1995. Lower American River chinook salmon escapement survey, October 1993 - January 1994. Calif. Dept. Fish & Game, Envir. Serv. Div. Stream Flow & Habitat Evaluation Program.

Snider, B., K. Urquhart, D. McEwan, and M. Munos. 1993. Chinook salmon redd survey, lower American River, Fall 1992. Calif. Dept. Fish & Game, Envir. Serv. Div., Stream Flow & Habitat Evaluation Program.

Snider, B. And K. Vyverberg. 1995. Chinook salmon redd survey lower American River Fall, 1993. Calif. Dept. Fish & Game, Envir. Serv. Div., Stream Flow & Habitat Evaluation Program.

Taylor, S.N. (Editor). 1974. King Chinook) salmon spawning stocks in California's Central Valley, 1973. Calif. Dept. Fish & Game, Anad. Fish. Admin. Rep. No. 74-12. 32 p.

FIGURES

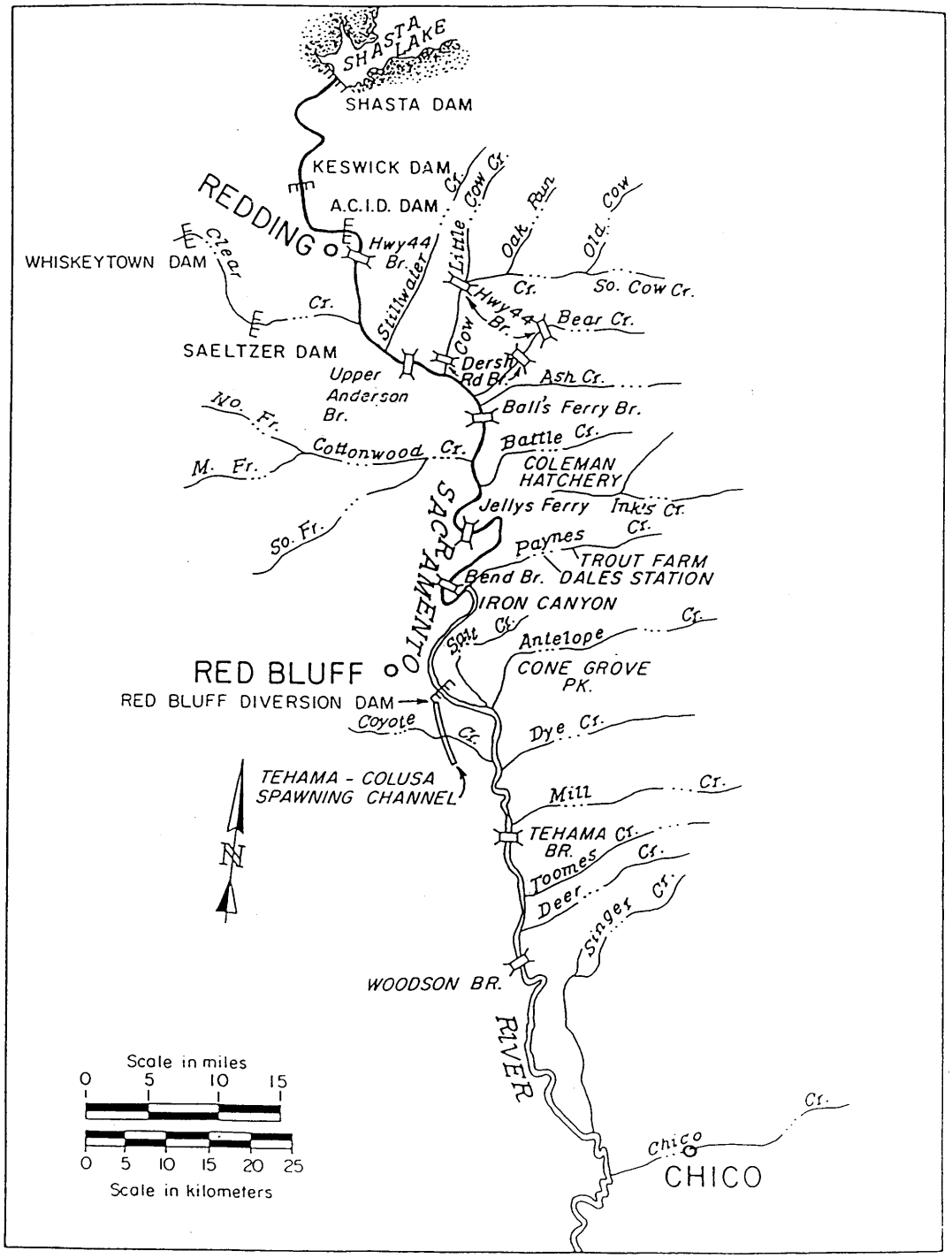

Figure 1. Upper Sacramento River.

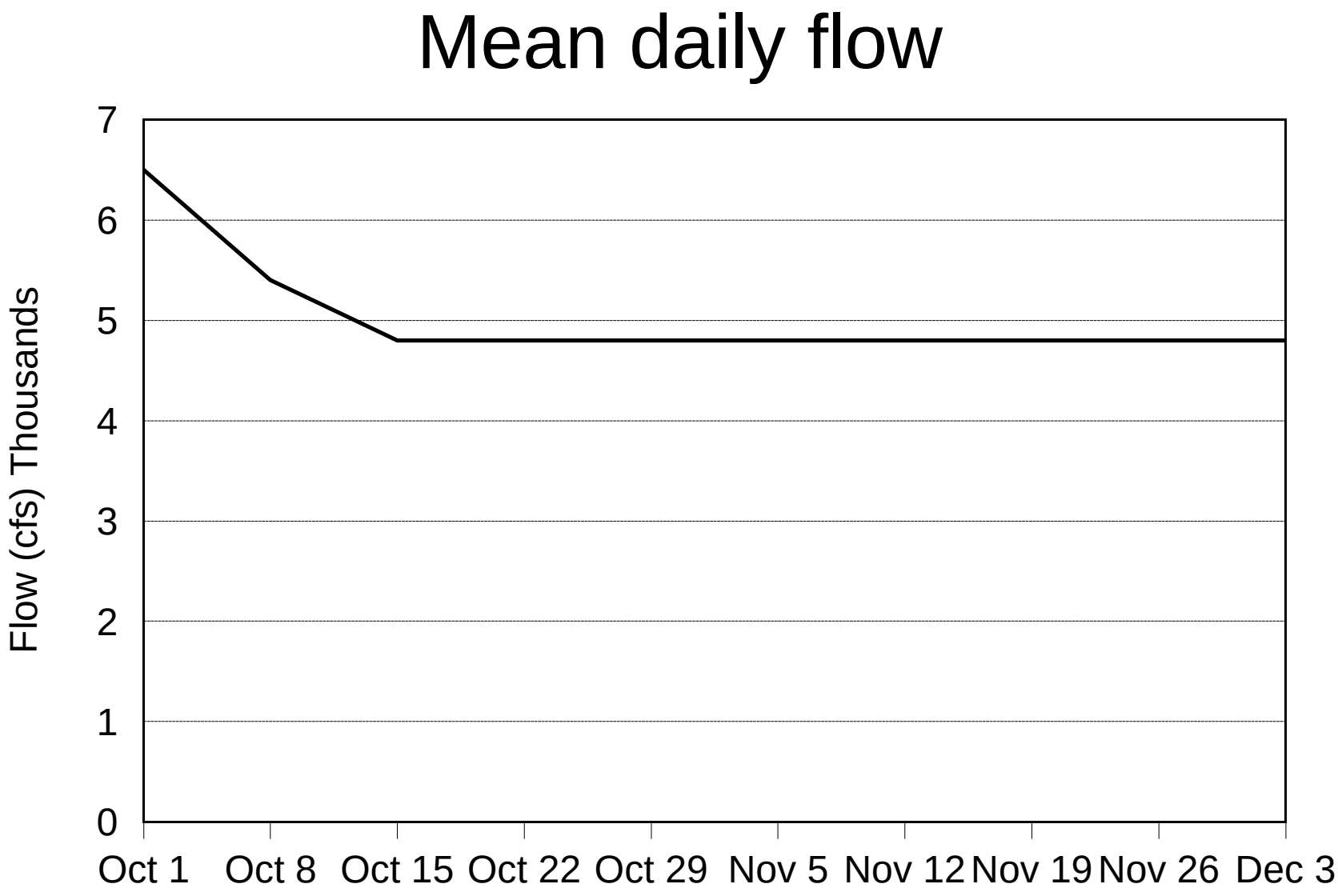

Figure 2. Mean daily flow measured at Keswick Dam during the 1995 upper Sacramento River fall-run chinook salmon spawner escapement survey, October - December 1995.

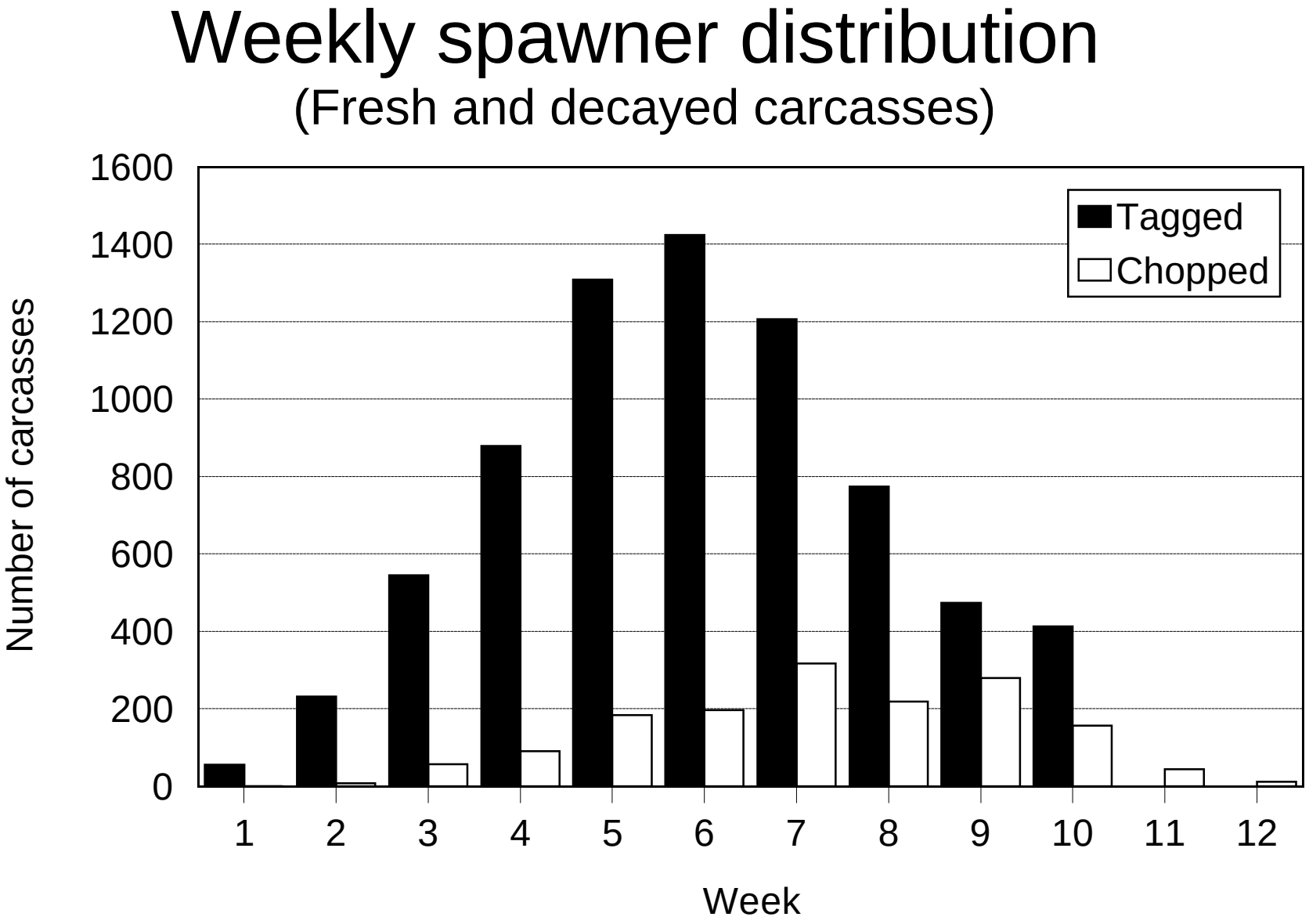

Figure 3. Weekly carcass distribution observed during the upper Sacramento River fall-run chinook salmon spawner escapement survey, October - December 1995.

Weekly spawner distribution by reach

(Fresh and decayed carcasses)

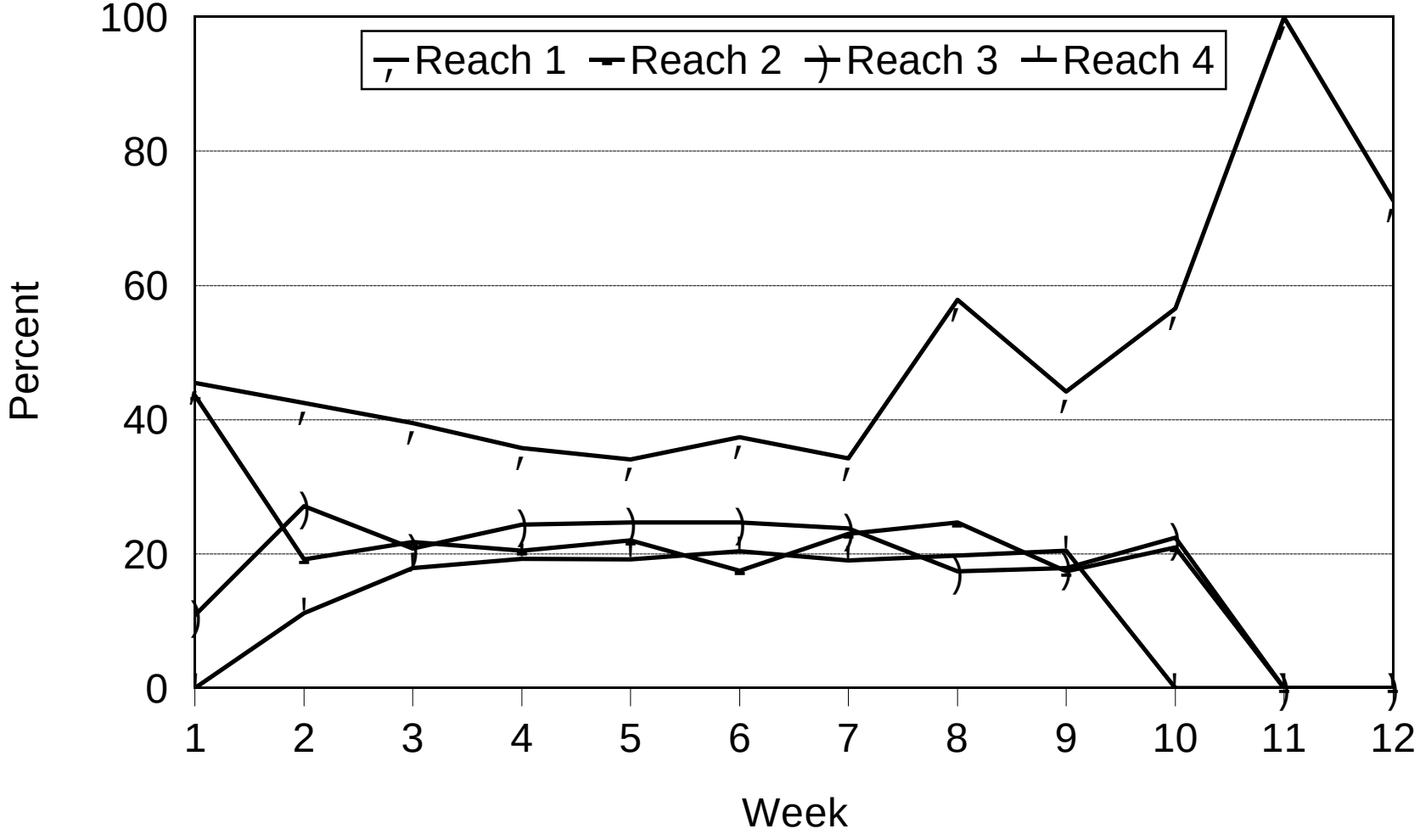

Figure 4. Weekly carcass distribution (percent by reach) observed during the upper Sacramento River fall-run chinook salmon spawner escapement survey, October - December 1995 (No observations made during weeks 8 and 10 in Reach 4).

Female chinook salmon length frequency

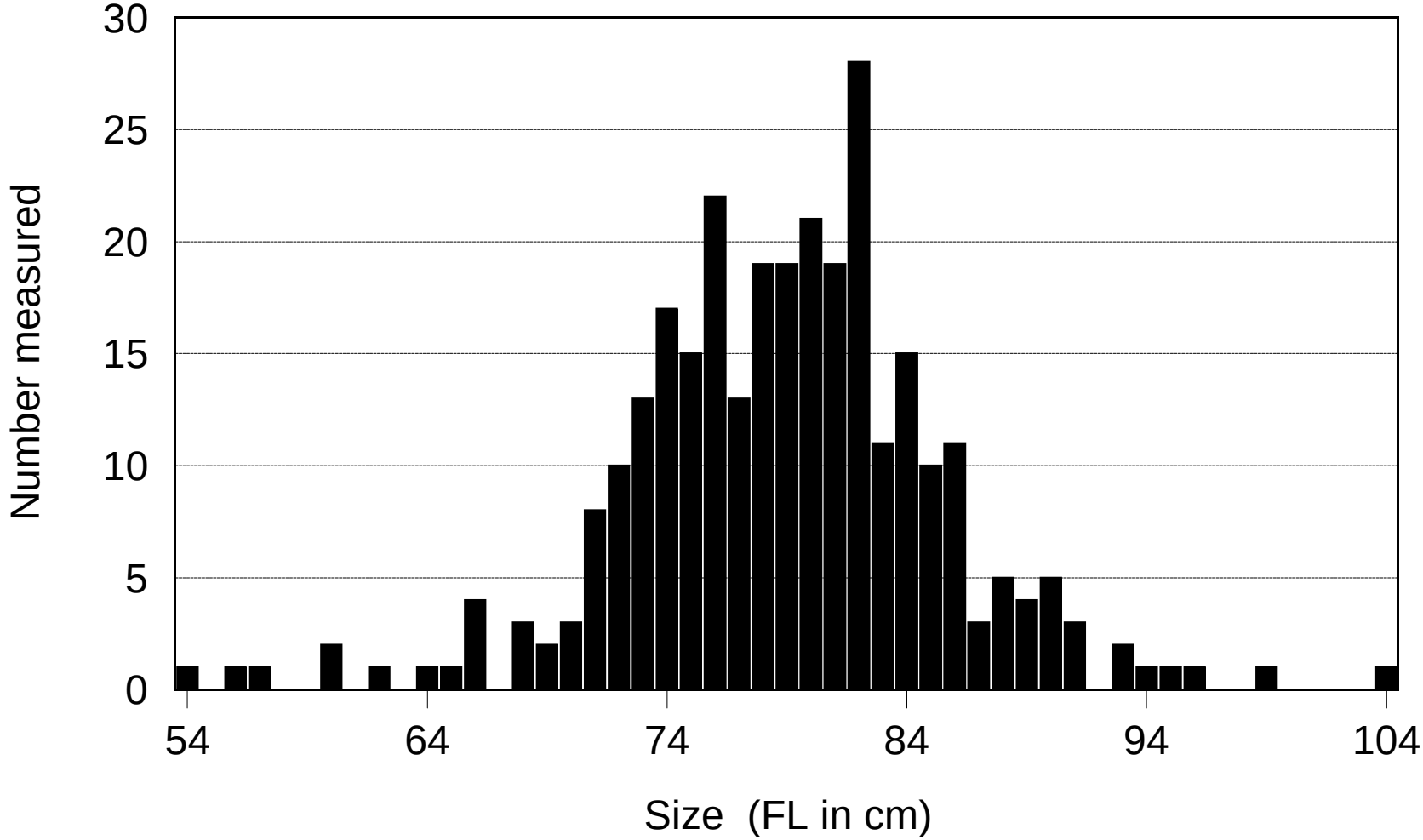

Figure 6. Size (FL in cm) distribution of female chinook salmon carcasses measured during the upper Sacramento River fall-run spawner escapement survey, October - December 1995.

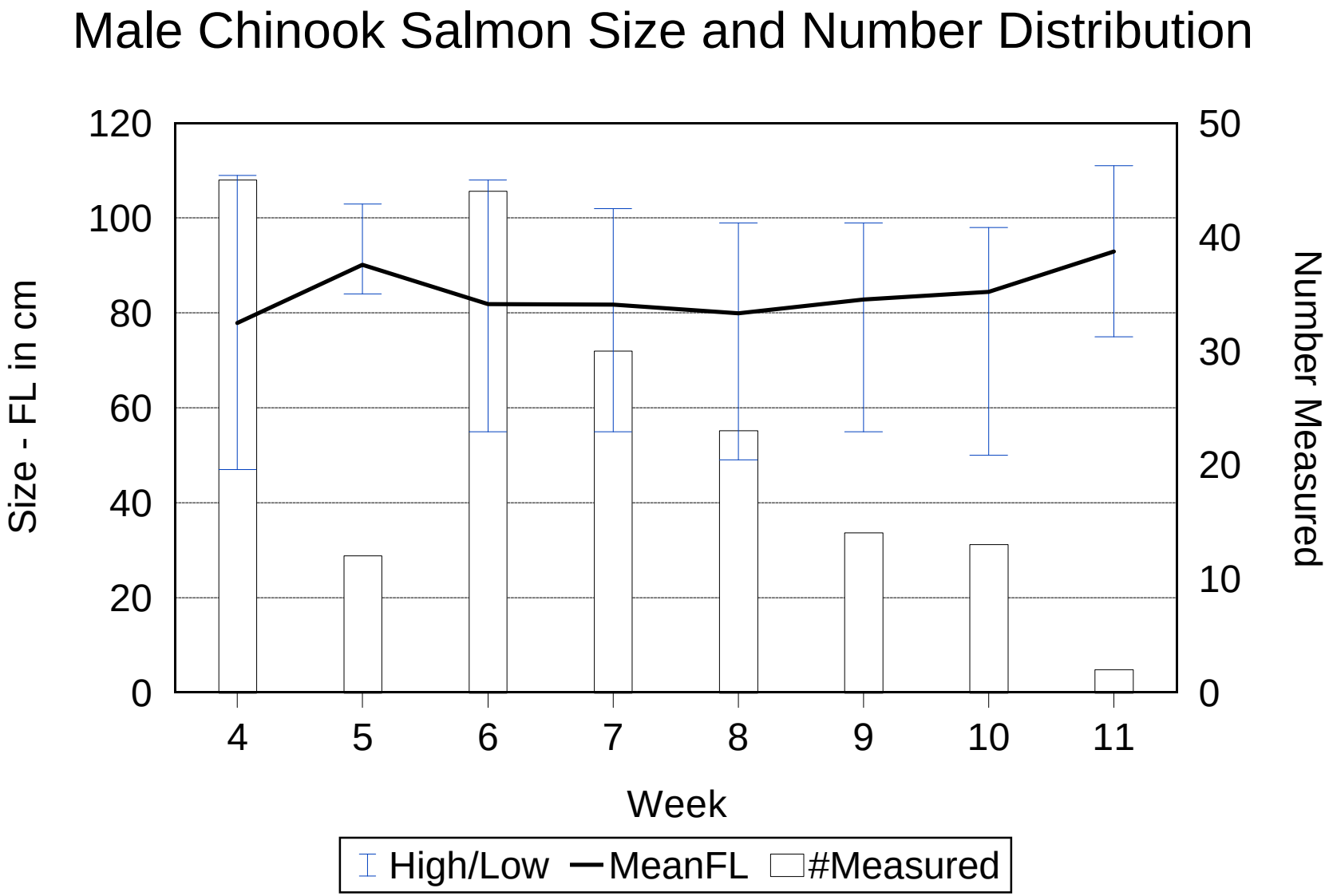

Figure 7. Mean size, size range, and number of male chinook salmon measured weekly during the 1995 upper Sacramento River spawner escapement survey, October - December 1995

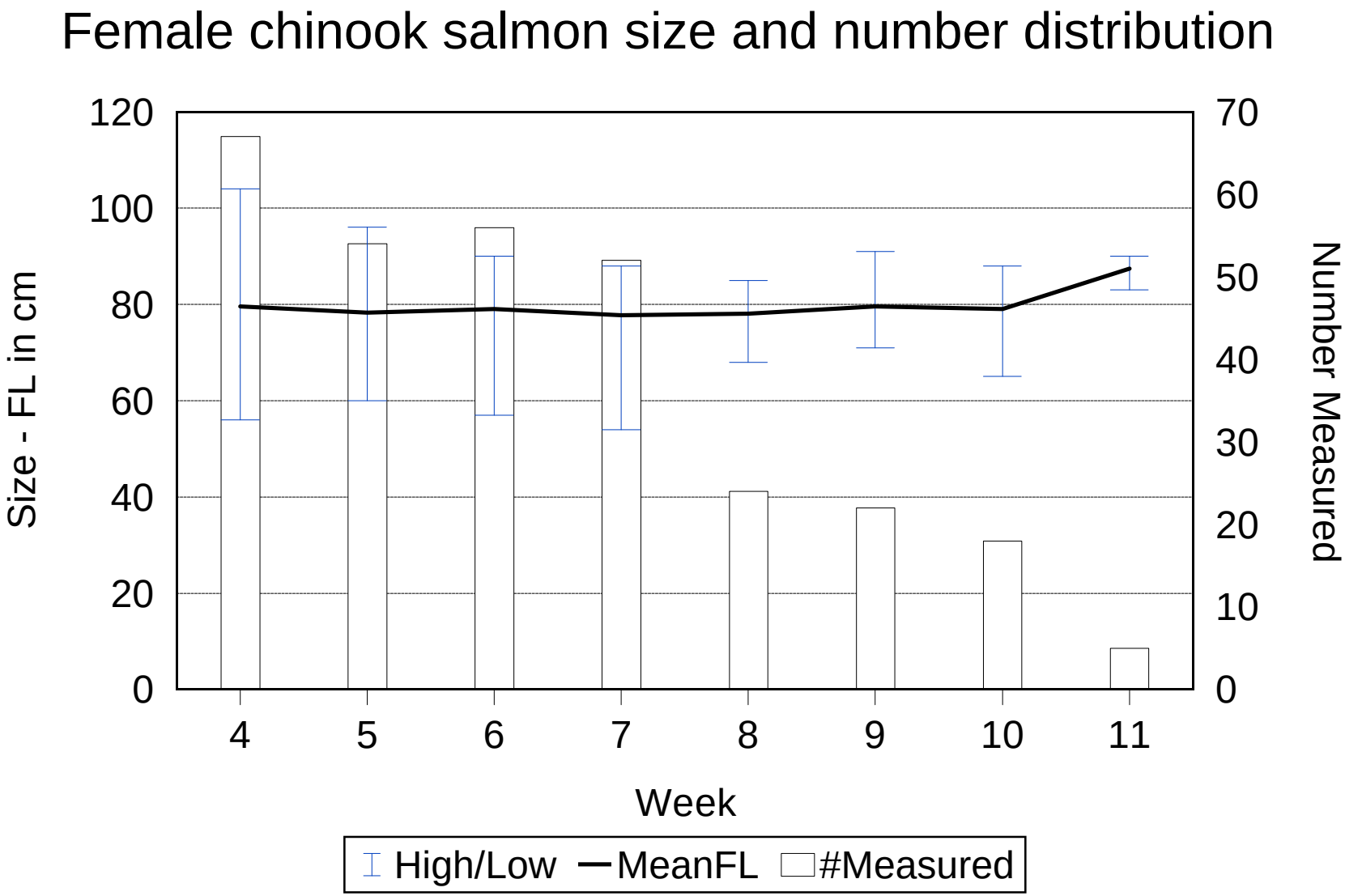

Figure 8. Mean size, size range, and number of female chinook salmon measured weekly during the 1995 upper Sacramento River spawner escapement survey, October - December 1995

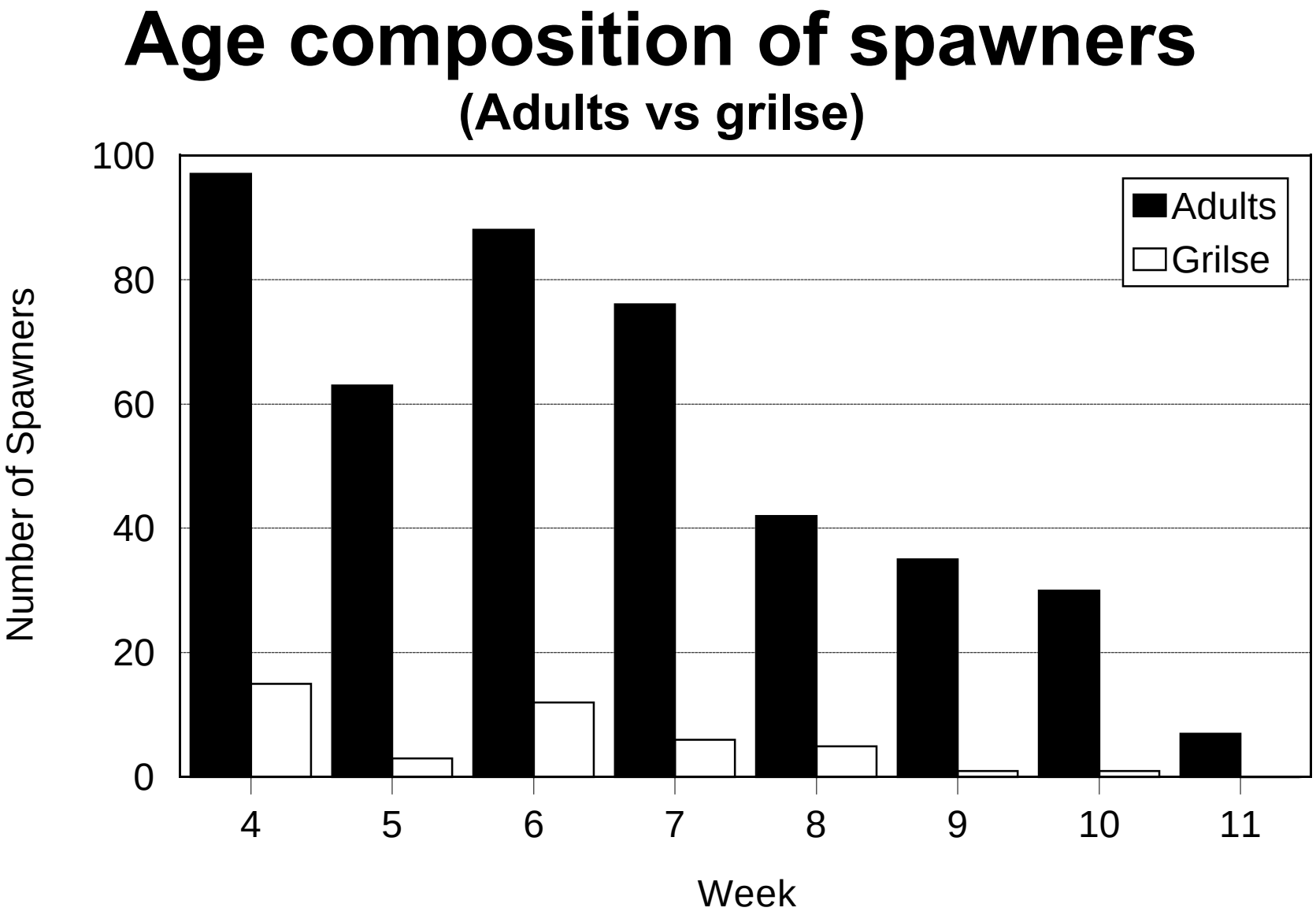

Figure 9. Age composition of fall-run chinook salmon measured during the upper Sacramento River spawner escapement survey, October - December 1995.

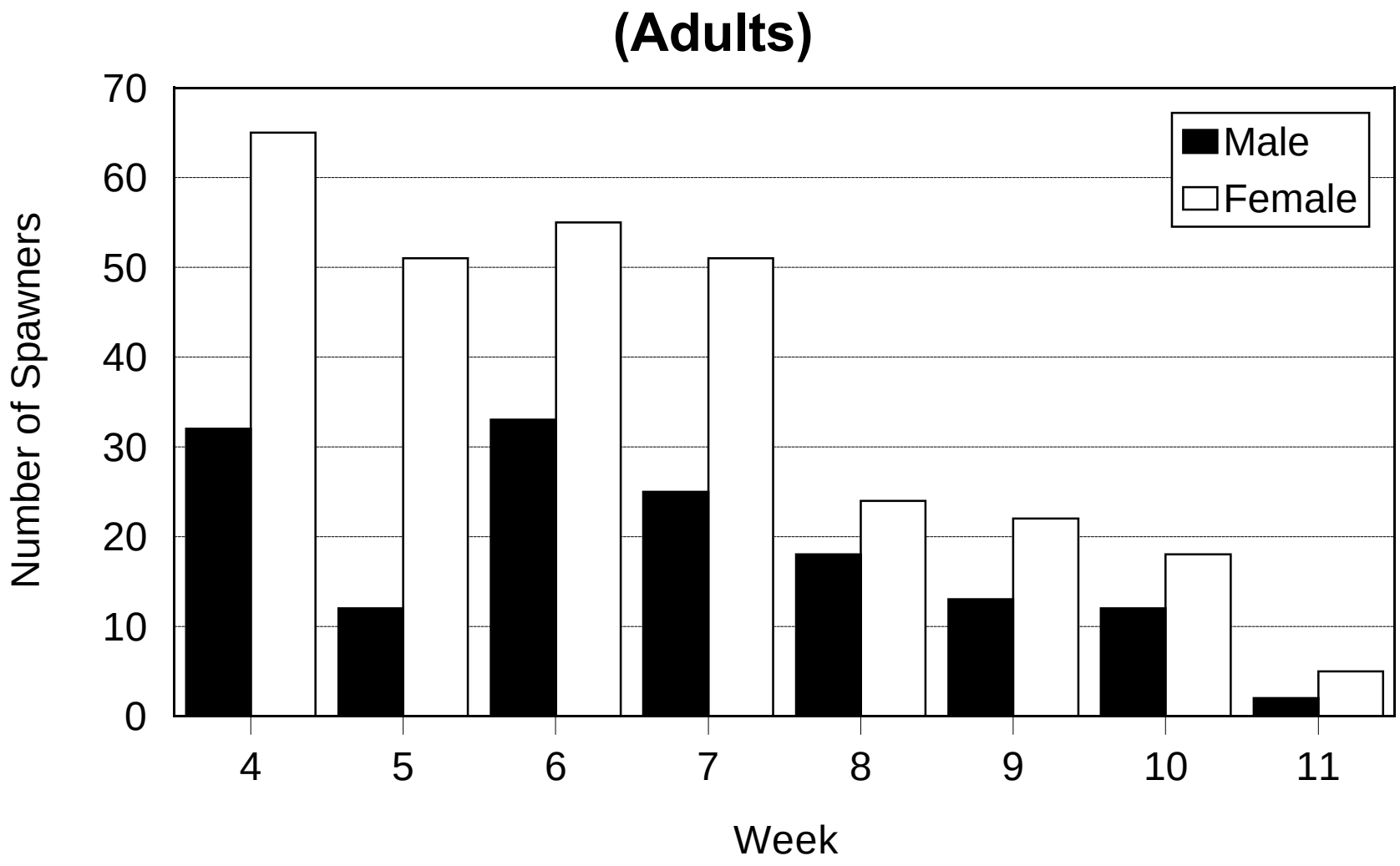

Figure 10. Weekly distribution of the sex of adult-sized fall-run chinook salmon measured during the upper Sacramento River spawner escapement survey, October - December 1995.

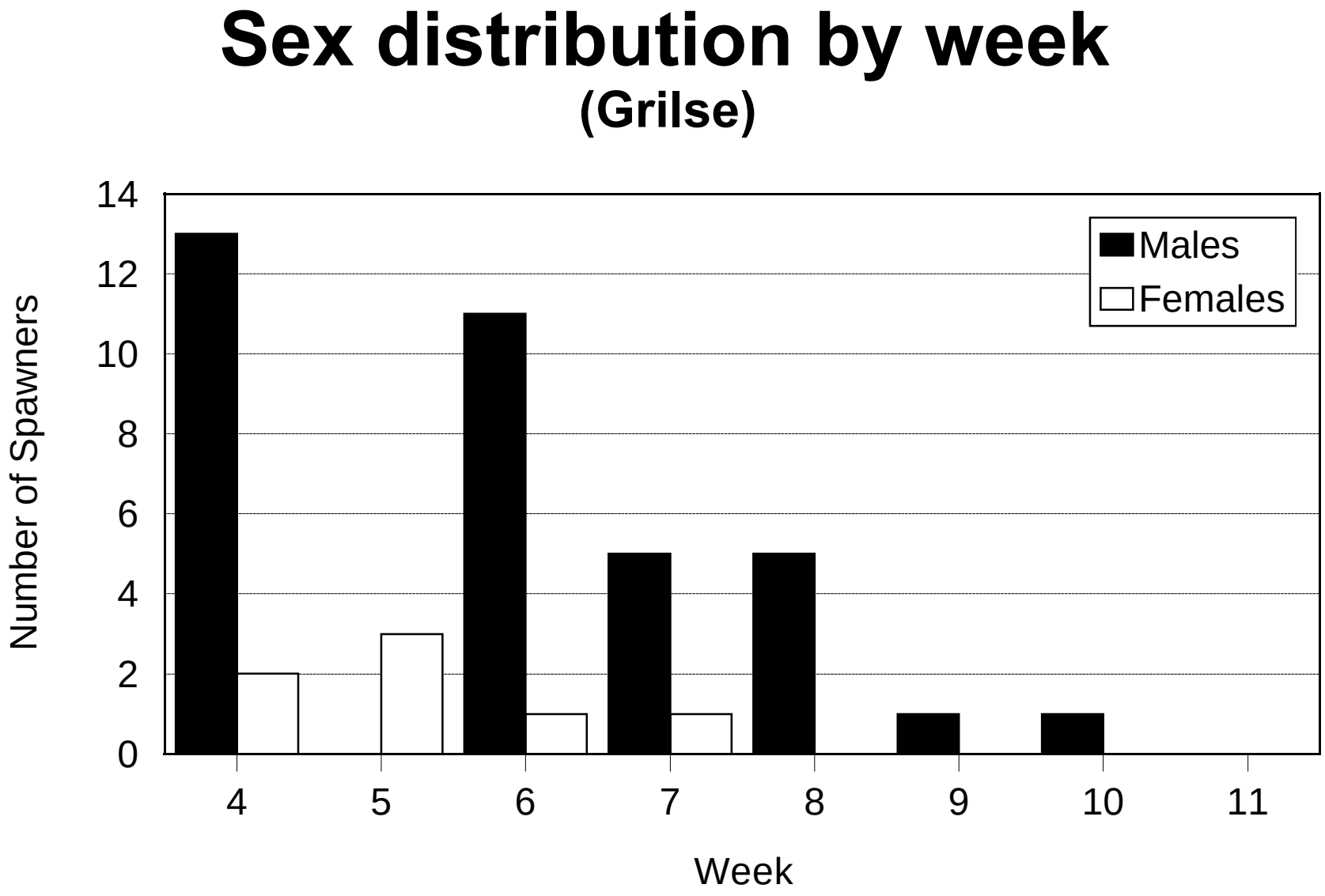

Figure 11. Weekly distribution of the sex of grilse-sized fall-run chinook salmon measured during the upper Sacramento River spawner escapement survey, October - December 1995.

Escapement estimates

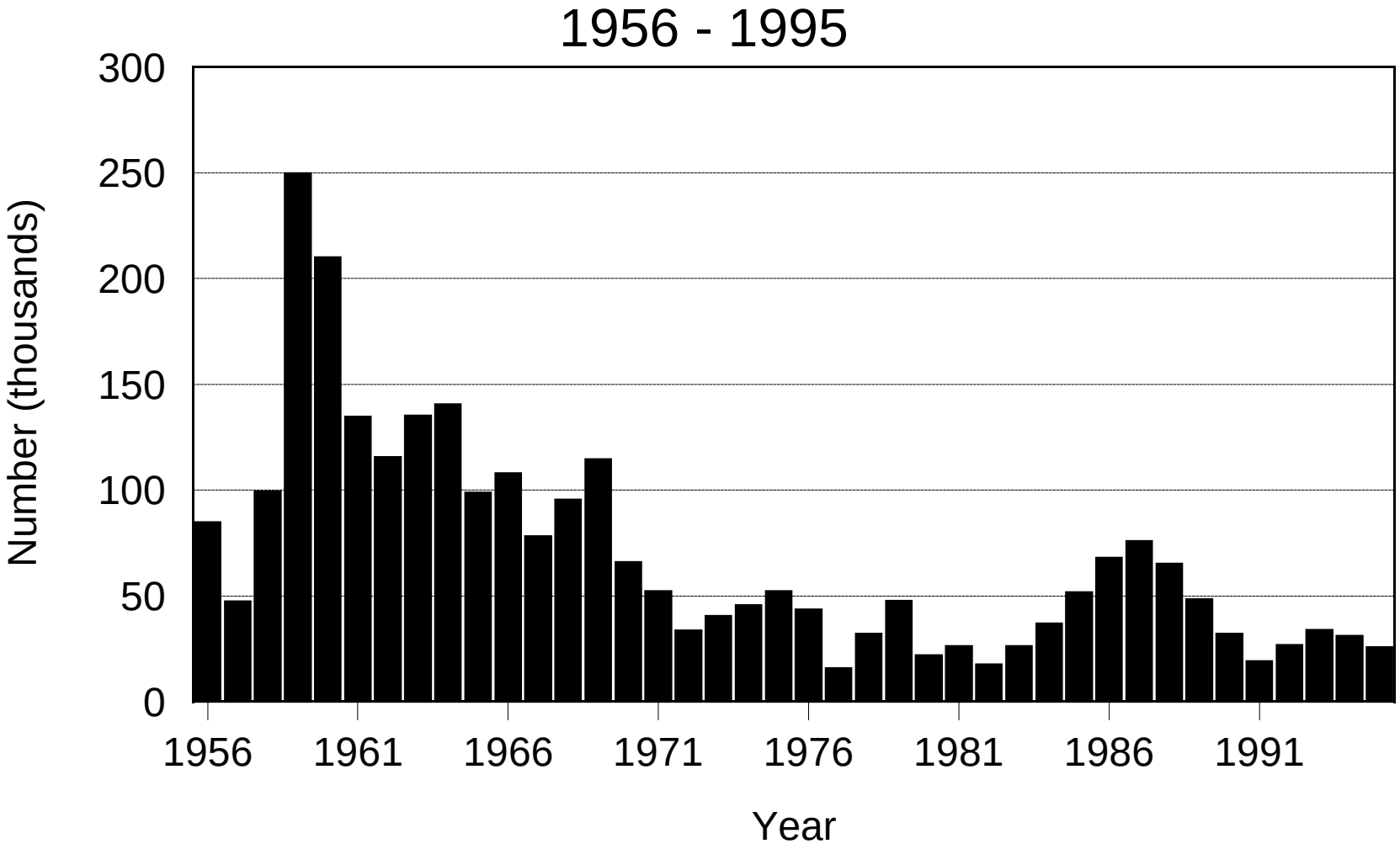

Figure 12. Summary of chinook salmon escapement (adults and grilse) in the mainstem Sacramento River from Keswick Dam downstream to Red Bluff Diversion Dam excluding tributaries (1956 - 1994).

APPENDIX D

Upper Sacramento River Late Fall-run Chinook Salmon
Spawner Escapement Survey
Winter 1996

SUMMARY REPORT: 1996 Upper Sacramento River Late-fall-run Chinook Salmon Spawner Escapement Survey

Late-fall-run chinook salmon is one of the four chinook salmon races that spawn in upper Sacramento River. Relatively little is known about temporal and spatial distribution and the relative abundance of late-fall-run chinook salmon spawner populations in the Sacramento River. Late-fall salmon migrate when agriculture diversions (e.g., ACID and RBDD) have been seasonally discontinued and associated fishway counts that provide similar information for the other races of chinook in the upper river, are absent. Furthermore, these fish spawn in the winter and early spring when flows are typically high and conditions for studying their spawning activity are poor. Late-fall usually begin to arrive in the upper river, near Red Bluff, beginning in November. Spawning usually occurs from January through early April.

The primary objective of 1996 spawner survey was to evaluate the feasibility of using carcass surveys to estimate late-fall-run escapement. The success of the fall-run chinook carcass survey (Snider, Hanson and Reavis 1996) and the possibility of low flows and good sampling conditions prompted evaluation of this method in spite of the high possibility of failure due to the typically, incompatible flow conditions. Eventually, the information gained from this evaluation would be used to estimate the 1996 late-fall salmon spawner populations and identify temporal and spatial distributions of spawning relative to flow and other habitat conditions, and to pursue reliable methods for evaluating late-fall salmon spawning activity for future use. Such data would be used to identify relationships between late-fall salmon spawning, including spawning habitat availability, and various, manageable habitat attributes.

General Approach

The survey area was divided into the following four reaches: 1- RM 295 to RM 298, 2 - RM 292 to RM 295, 3 - RM 283 to RM 292, and 4 - RM 276 to RM 283. This study was initiated on January 16 and ended on March 12, 1996 due to high water that had plagued survey efforts for several weeks (Table 1). Weekly flow averages ranged from 4,800 to 50,800 cfs during the survey. Weekly average water temperatures ranged from 47° to 50° F.

The methods used to conduct the tag-recovery study and estimate late-fall-run escapement was similar to those used to estimate the 1995 fall-run escapement (Snider, Hanson, and Reavis 1996). Carcasses with the head intact were tagged in the jaw with a colored plastic ribbon and released into running water near the location where they were first observed (Table 2). The tagged carcasses were then available for recovery in subsequent weeks.

Table 1. General survey information for the upper Sacramento River late-fall-run chinook salmon spawner escapement survey, January to March 1996.

Week	Dates	Flows (cfs)	Water temperature (^{0}F)
1	Jan 16 - 19	4,800	47
2	Jan 22 - 24	4,800	47
3	Jan 29 - Feb 1	12,700	49
4	Feb 5 - 7	9,000	49
5	Feb 13 - 15	33,900	49
6	Feb 20 - 21	42,300	49
7	Feb 26 - 28	50,800	49
8	Mar 4 - 6	30,100	50
9	Mar 11 - 12	19,400	50

Table 2. Tag-and-recovery data for the upper Sacramento River late-fall-run chinook salmon spawner escapement survey, January to March 1996.

Week	Number tagged	Tag color	Number chopped	Number recovered	Total fish recovered
1	12	Blue	1	0	13
2	122	Green	20	4 - Blue	146
3	59	Pink/black	15	12 - Green	86
4	46	Red	18	15 - Pnk/blk 11 - Green 1 - Blue	91
5	0	Blue	0	0	0
6	0	Yellow	0	0	0
7	0	White	0	0	0
8	0	Orange	0	0	0
9	0	Pink	0	0	0

Results

No escapement estimate was made from the tag-and-recovery data obtained during the 1996 late-fall-run escapement survey. Carcass recovery was affected by high flows starting in Week 3. No carcasses were observed after the fourth week (February 5 - 7). Since late-fall run spawn from December through April, only a fraction of the 1996 run was surveyed. The fraction of the total run that spawned before Week 5 is unknown.

The spatial distribution of spawners is as follows:

Reach	Number (chopped and tagged)	Percent
1 and 2	275	94
3	18	6
4	0	0

The numbers of carcasses tagged or chopped by week are as follows: Week 1 - 13, Week 2 - 142, Week 3 - 74, Week 4 - 64. No carcasses were observed after Week 5. Increased flows starting in Week 5 affected carcass recovery rates.

Seven carcasses were measured and identified as to gender. Three males were measured (96, 110, and 110 cm FL), and four females were measured (94, 92, 85, and 87 cm FL). These salmon were measured on 5 February 1996.

General Conclusions

The high flow conditions that occurred during the 1996 survey are typical of what will occur during normal and wet years. Under such conditions, there will not be sufficient data collected to base an escapement estimate.

Although high flows may prevent sufficient data to estimate spawning escapement, information could still be collected on pre-spawning mortality, age and sex composition, and spatial and temporal distribution. Late-fall-run surveys should be evaluated at a lower level of effort. Escapement surveys should be confined to river miles 283 to 298; no carcasses were observed below this section in 1996. This section of the upper Sacramento River could normally be surveyed in 2 days with 4 people and 2 boats.

APPENDIX E

Upper Sacramento River Winter-run Chinook Salmon
Spawner Escapement Survey
Spring 1996

APPENDIX F

Lower American River Fall-run Chinook Salmon
Spawner Escapement Survey
Fall 1995

DEPARTMENT OF FISH AND GAME
Environmental Services Division
Stream Flow and Habitat Evaluation Program

Lower American River
Chinook Salmon Escapement Survey
October 1995 - January 1996[1/,2/]

Prepared by

Bill Snider
and
Bob Reavis

July 1996

1/ This work was supported by funding provided by U.S. Fish and Wildlife Service, Central Valley Anadromous Fish Restoration Program as part of a cooperative agreement with the California Department of Fish and Game pursuant to the Central Valley Project Improvement Act (PL. 102-575).

2/ Stream Evaluation Program Technical Report No. 96-4

INTRODUCTION

An intensive fall-run chinook salmon escapement survey was conducted on the lower American River during the fall-winter of 1995 to estimate spawner abundance and distribution. This was the forth consecutive year that the Technical Advisory Committee (TAC) established by the Alameda County Superior Court was intimately involved with the escapement survey (Snider *et al*. 1993, Snider *et al*. 1995, and Snider and Bandner 1996). The primary charge of the TAC - to improve understanding of the relationships between salmon and habitat in the lower American River - requires reliable estimates of the spawner population to help distinguish habitat versus population influences on the temporal and longitudinal spawning distribution (Snider and McEwan 1992, Snider *et al*. 1993, and Snider and Vyverberg 1995). Changes in spawning activity related to changes in flow and temperature need to be distinguished from changes due to population size. Spawning density, redd superimposition, habitat use, and other parameters can be affected by both changes in habitat conditions (flow dependent) and spawner population size. A reliable population estimate developed concurrent with redd surveys should allow this distinction. An intensive spawning escapement survey also provides additional baseline information on egg retention (pre-spawning mortality), age and sex composition, and behavior relative to habitat conditions and population size.

Since the early 1970's, tag-and-recapture data have been collected during the spawner surveys to estimate escapements to several Central Valley tributary streams, including the American River. Three models have been used by the Department of Fish and Game to estimate escapement: Petersen (Ricker 1975), Schaefer (1951) and the Jolly-Seber (Seber 1982). The Petersen model is the most simple but least accurate (Law 1992). It has been used primarily when data are insufficient to allow calculation with other models. It is occasionally used to calculate estimates for smaller tributary streams (e.g. Cosumnes, Merced, Stanislaus, and Tuolumne rivers), and was used to calculate the 1984 American River estimate. A modification of the Schaefer model has been used in “larger” Central Valley tributary streams since 1973 (Taylor 1974). This model has been used to estimate the lower American River escapement starting in 1976. Based on Law’s analysis (Law 1992), the Schaefer model will over estimate escapement when carcass “survival” (carry-over from week-to-week) and recovery rates are equivalent to those typically observed on the American River. Similarly, based on Law’s (1992) analysis, the Jolly-Seber model will slightly under estimate the lower American River escapement. The Jolly-Seber model is more accurate when model assumptions are meet and recovery rates are $\geq$ 10% (Boydstun 1992 and Law 1992). Still, there is considerable disagreement among fisheries managers responsible for estimating spawner escapement for California streams. They believe that population estimates obtained by this model are too low (Fisher and Meyer, pers. comm.). Law (1992) states the both models could produce low estimates if the basic assumption of equal mixing of tagged carcasses with all carcasses is violated, resulting in the recaptured carcasses constituting a different subpopulation.

OBJECTIVES

- To estimate the 1995, in-river, fall-run chinook salmon spawning population for the lower American River.

- To continue to examine the Jolly-Seber and Schaefer population models and recommend future escapement estimation procedures.

- To augment redd surveys to provide baseline information on spawning distribution, spawning habitat availability, instream flow requirements and the status of chinook salmon in the lower American River.

METHODS

Lower American River carcass surveys annually begin once spawning activity is observed. In 1995, surveys were conducted from October 23, 1995 through January 5, 1996. The 14-mile-long stream segment from Sailor Bar (river mile 22) downstream to Watt Avenue (river mile 9) was surveyed weekly (**Figure 1**). This stream segment was further divided into three reaches (**Table 1**). Surveys were made on Monday, Tuesday, and Wednesday with Thursday surveys if needed. A subsample of "fresh" carcasses was measured and the females were examined to determine the degree of spawning (egg retention).

Since 1988, tag-recapture methods were conducted to provide estimates using both the Schaefer and Jolly-Seber models; separate records were kept for the tag and recapture of fresh and decayed carcasses. The standard Schaefer model protocol was to tag only fresh carcasses. When the Jolly-Seber model was initiated in 1988, the standard protocol was to tag both fresh and decayed carcasses. Fresh carcass data were used to calculate an estimate using the Schaefer model. The combined fresh and decayed carcass data were used to calculate an estimate using the Jolly-Seber model. Estimates derived from the Schaefer model are more directly comparable to previous year's estimates, and therefore provide a consistent indication of population trends. Law's analysis showed that the Schaefer model was most accurate when using fresh carcass data. The Jolly-Seber model was most accurate when using combined fresh and decayed carcass data.

To determine freshness, all carcasses were examined for eye clarity and gill color. A carcass was considered "fresh" if either one eye was clear or the gills were pink, otherwise it was considered "decayed". Fresh and decayed carcasses were distinctly marked: fresh carcasses were tagged in the upper jaw and decayed carcasses in the lower jaw. Tagged carcasses were recorded as adult or grilse and fresh or decayed, then returned to flowing water near the location where they were collected. Untagged carcasses were recorded in the same manner, then chopped through the backbone to remove them from future surveys.

Table 1. Location of survey reaches in the lower American River chinook salmon spawner escapement survey, October 1995 - January 1996.

Reach	Location	River mile
1	Sailor Bar to Rossmoor	22.0 to 18.0
2	Rossmoor to Goethe Park Footbridge	18.0 to 14.5
3	Goethe Park Footbridge to Watt Avenue	14.5 to 9.0

Data collected from a subsample of the fresh carcasses included fork length (FL) in centimeters, reach of stream that each carcass was observed, and egg retention for females. Females were classified as spent if few eggs were remaining; as partially spent if more than 50% of the eggs remained; and unspent if they were unspawned.

RESULTS AND DISCUSSION

A total of 1,980 fresh carcasses and 19,264 decayed carcasses (adults and grilse) was observed (**Table 2**). Water clarity ranged from 12.7 feet in late October to 2.5 feet in late December. Flow was a 2,500 cfs throughout the survey period. Temperature ranged from 64ºF during the first survey week to 51ºF during the last week.

TEMPORAL DISTRIBUTION

The number of observed carcasses steadily increased from the first week, peaked in the sixth week (November 27-30), and then declined each week afterwards (**Table 3** and **Figure 2**). Few carcasses were observed during the first two weeks or the last week of the survey. Fresh carcasses were observed during every week of the survey.

SPATIAL DISTRIBUTION

Most carcasses were observed in Reach 1 (61% of all carcasses and 75% of the fresh carcasses) (**Table 3** and **Figure 3**). At least 69% of fresh carcasses were observed in Reach 1 during all weeks except for the last week of the survey when only one fresh carcass (observed in Reach 2) was seen (**Figure 4**). Estimates of spawning distribution were affected by the following factors: i) no surveys were conducted in Reach 3 during weeks 4 and 5 which slightly inflated the estimates of the portion of the population spawning in the upper two reaches, and ii) an unknown portion of the carcasses observed in the lower reaches likely drifted downstream after spawning in an upstream reach deflating the estimate for Reach 1.

Table 2. General survey information for the 1995 lower American River chinook salmon spawner escapement survey, October 1995 - January 1996.

Week	Dates	Flow (cfs)	Secchi depth (ft)[1/]	Water temperature (°F)[1/]	Carcass count[2/]	
					Fresh	Decayed
1	Oct 23-25, 1995	2,500	12.7	64	16	60
2	Oct 30-Nov 1, 1995	2,500	10.0	63	73	152
3	Nov 6-8, 1995	2,500	9.0	61	175	526
4	Nov 13-15, 1995	2,500	8.5	59	410	2,119
5	Nov 20-22, 1995	2,500	9.3	60	439	4,344
6	Nov 27-30, 1995	2,500	9.3	59	457	5,610
7	Dec 4-7, 1995	2,500	8.4	59	270	3,733
8	Dec 11-15, 1995	2,500	7.0	57	89	1,665
9	Dec 18-20, 1995	2,500	2.5	54	41	748
10	Dec 27-29, 1995	2,500	4.0	52	9	224
11	Jan 3-5, 1996	2,500	4.7	51	1	83
				Totals	1,980	19,264

1/ Average of measurements made from days surveys were made.
2/ Includes grilse and adults.

Table 3. Summary of fall-run chinook salmon carcass distribution during the 1995 lower American River spawner escapement survey (includes adults and grilse but not tag recoveries), October 1995 - January 1996.

	Reach 1				Reach 2				Reach 3			
	Fresh		Decayed		Fresh		Decayed		Fresh		Decayed	
Week	M[1/]	C[2/]	M[1/]	C[2/]	M[1/]	C[2/]	M[1/]	C[2/]	M[1/]	C[2/]	M[1/]	C[2/]
1	13	0	28	17	1	2	8	0	0	0	3	4
2	53	0	64	20	15	0	47	9	5	0	7	5
3	129	0	225	116	41	0	102	43	5	0	10	30
4	274	0	172	1,077	115	21	103	767	3/	3/	3/	3/
5	334	0	448	2,303	105	0	241	1,352	3/	3/	3/	3/
6	334	0	452	2,577	114	0	251	1,618	9	0	21	691
7	217	0	346	2,017	41	0	163	752	12	0	34	421
8	79	0	243	642	9	0	92	447	1	0	20	221
9	35	0	92	387	6	0	29	106	0	0	17	117
10	0	9	0	123	0	0	0	58	0	0	0	43
11	0	0	0	56	0	1	0	15	0	0	0	12
Totals	1,468	9	2,070	9,335	447	24	1,036	5,167	32[4/]	0[4/]	112[4/]	1,544[4/]

1/ Number of carcasses tagged
2/ Number of untagged carcasses chopped
3/ No data collected

SIZE DISTRIBUTION

A total of 1,104 carcasses was measured (**Table 4**). The sample mean FL was 81.0 cm. Size ranged from 48 to 112 cm FL. Male salmon averaged 82.7 cm FL (range: 48 - 112 cm FL). Female salmon averaged 78.4 cm FL (range: 55 - 99 cm FL).

Length frequency distributions were used to define a general size criterion distinguishing grilse (2-year old salmon) and adult (>2-year old salmon) for both sexes (**Figures 5 and 6**). Male grilse (n=97) were defined as salmon ≤ 70 cm FL; female grilse (n=16) were ≤ 65 cm FL (**Table 5**). Male grilse averaged 60.9 cm FL (range: 48 - 70 cm FL, SD=5.5); male adults (n=506) averaged 86.8 cm FL (range: 71 - 112 cm FL, SD=7.0). Female grilse averaged 60.8 cm FL (range: 55 - 65 cm FL, SD=3.0) ; female adults (n=485) averaged 79.0 FL (range: 66 - 99 cm FL, SD=5.6).

Mean weekly size for females ranged from 70.1 to 79.9 cm FL (**Table 4** and **Figure 7**). The mean weekly size for males ranged from 70.0 to 102.0 cm FL, but it only ranged from 75.1 to 86.9 cm FL for the first 9 weeks when over 99% of the males carcasses were measured (**Figure 8**).

Grilse comprised 10% (113) of the 1,104 measured carcasses (**Table 6**). The greatest number of grilse (25) was observed in the third week (November 6-8) (**Figure 9**). Both male and female grilse were observed throughout most of the survey.

Table 4 Size and sex statistics for fresh fall-run chinook salmon carcasses measured during the 1995 lower American River chinook salmon spawner escapement survey, October 1995 - January 1996.

	All salmon			Male salmon			Female salmon		
		Length (FL in cm)			Length (FL in cm)			Length (FL in cm)	
Week	Number measured	Mean	Range	Number measured	Mean	Range	Number measured	Mean	Range
1	13	74.1	50-90	10	75.1	50-91	3	70.1	62-85
2	80	78.9	50-95	52	79.1	50-95	28	77.4	70-88
3	162	80.0	48-101	101	80.6	48-101	61	79.0	62-89
4	130	80.5	56-109	76	82.6	58-109	54	77.5	56-99
5	191	81.0	53-112	105	83.3	53-112	86	78.3	55-91
6	248	81.1	55-108	124	84.3	55-108	124	77.9	60-96
7	156	82.8	48-110	75	86.9	48-110	81	79.8	66-96
8	74	80.2	55-102	37	82.9	55-102	37	77.4	58-89
9	40	79.5	55-108	19	79.1	56-108	21	79.9	55-99
10	9	74.6	56-87	3	70.0	56-87	6	76.8	63-86
11	1	102.0	-	1	102.0	-	0	-	-
Totals	1,104	81.0	48-112	603	82.7	48-112	501	78.4	55-99

Table 5. Summary of adult and grilse size and numbers by sex for fall-run chinook salmon carcasses measured during the 1995 lower American River spawner escapement survey, October 1995 - January 1996.

	Female		Male	
	Grilse	Adults	Grilse	Adults
Total measured	16	485	97	506
Mean FL (cm)	60.8	79.0	60.9	86.8
Range FL (cm)	55-65	66-99	48-70	71-112
Standard Deviation	3.0	5.6	5.5	7.0

SEX COMPOSITION

Males comprised 55% (603) of the fresh carcasses examined (**Table 7**); 506 (84%) were adults and 97 (16%) were grilse. Females comprised 45% (501) of the fresh carcasses examined; 485 (97%) were adults and 16 (3%) were grilse. Male grilse comprised 86% (97) of the grilse observed; female grilse comprised 14% (16).

The ratio of male to female adult spawners was nearly 1:1 (506:485) (**Table 7** and **Figure 10**). Males were more numerous in the early season through the fifth week (November 20-22) and females were more numerous afterwards. The final week was the exception when the only fresh carcass observed was an adult male in Reach 2. Grilse sex composition ranged from 67% male in Week 10 to 100% male in weeks 2 and 7 (**Figure 11**).

SPAWNING SUCCESS

There were 478 females examined for egg retention (**Table 8**). Of these, 327 (68%) had completely spawned, 89 (19%) had not spawned, and 62 (13%) had partially spawned. Unspawned females were seen throughout most of the survey season. Substantial portions ($\geq$ 20%) of the females observed in weeks 1,2,3,4,6, and 9 were unspawned.

Table 6. Age composition (grilse and adult) of fall-run chinook salmon carcasses measured during the 1995 lower American River spawner escapement survey, October 1995 - January 1996.

Week	Adults		Grilse [1/]	
	Number	Percent	Number	Percent
1	8	62	5	38
2	70	88	10	12
3	137	85	25	15
4	112	86	18	14
5	175	92	16	8
6	230	93	18	7
7	148	95	8	5
8	70	95	4	5
9	34	85	6	15
10	6	67	3	33
11	1	100	0	0
Totals (average)	991	(90)	113	(10)

1/ Grilse were defined as males ≤ 70 cm FL and females ≤ 65 cm FL based upon length frequency distribution (figures 5 and 6).

Table 7. Sex composition of fall-run chinook salmon grilse and adults carcasses measured during the 1995 lower American River chinook salmon spawner escapement survey, October 1995 - January 1996.

	Adults				Grilse [1/]			
	Male		Female		Male		Female	
Week	Number	%	Number	%	Number	%	Number	%
1	6	75	2	25	4	80	1	20
2	42	60	28	40	10	100	0	0
3	78	57	59	43	23	92	2	8
4	63	56	49	44	13	72	5	28
5	92	53	83	47	13	81	3	19
6	108	47	122	53	16	89	2	11
7	67	45	81	55	8	100	0	0
8	34	49	36	51	3	75	1	25
9	14	41	20	59	5	83	1	17
10	1	17	5	83	2	67	1	33
11	1	100	0	0	0	0	0	0
Totals (mean)	506	(51)	485	(49)	97	(86)	16	(14)

1/ Grilse were defined as males $\leq$ 70 cm FL and females $\leq$ 65 cm FL base upon length frequency distribution (figures 5 and 6).

Table 8. Spawning completion (egg retention) summary for female fall-run chinook salmon carcasses measured during the 1995 lower American River spawner escapement survey, October 1995 - January 1996.

Week	# females measured	# females checked for egg retention	Number (%) spawned	Number (%) unspawned	Number (%) partially spawned
1	3	2	0 (0)	2 (100)	0 (0)
2	28	18	10 (55)	5 (28)	3 (17)
3	61	61	34 (56)	21 (34)	6 (10)
4	54	49	37 (76)	10 (20)	2 (4)
5	86	84	60 (72)	12 (14)	12 (14)
6	124	121	83 (68)	24 (20)	14 (12)
7	81	80	55 (69)	8 (10)	17 (21)
8	37	36	30 (83)	0 (0)	6 (17)
9	21	21	13 (62)	7 (33)	1 (5)
10	6	6	5 (83)	0 (0)	1 (7)
11	0	0	0	0	0
Totals (means)	501	478	327 (68)	89 (19)	62 (13)

POPULATION ESTIMATES

A total of 1,794 fresh adult carcasses were tagged from Week 2 through Week 10 (**Table 9a**). There were 7 fresh adult carcasses tagged during Week 1 that were never recovered; these carcasses along with the decayed carcasses observed during weeks 1 and 2 were added to the C_j of the Week 3 recovery period. A total of 569 (32%) of the fresh carcasses tagged from Week 2 through the remainder of the season were subsequently recovered. The fresh carcass data were used in the Schaefer model to estimate an adult spawner escapement of 63,086 adults (**Table 9b**). Since adults made up 90% of the escapement, a total escapement (adults and grilse) of 70,096 was calculated by dividing the adult estimate by 0.90.

A total of 3,038 decayed adult carcasses was also tagged from Week 1 through Week 10; 1,006 (33%) were subsequently recovered. The tag-recover data from the decayed and fresh carcasses were combined in the Jolly-Seber model yielding an adult escapement of 38,676 (**Table 10**). This estimate was expanded, as above, resulting in a total escapement estimate of 42,973.

The population estimates for salmon spawning in the American River below the Nimbus Racks are as follows:

	Schaefer model	Jolly-Seber model
Total estimate	70,096	42,973
Adult estimate	63,086	38,676
Grilse estimate	7,010	5,297

In addition to the 70,096 salmon that spawned in the lower American River downstream from Nimbus Hatchery, there were 6,498 fall-run salmon that entered Nimbus Hatchery.
The Schaefer adult escapement estimate was more than double the previous 28 years' (1967 - 1994) mean of 28,621 fish (**Table 11** and **Figure 12**).

ACKNOWLEDGMENTS

The data for this report were gathered by the following Region 2 personnel: Maury Fjelstad, John Hanson, Frank Wilhelm, Brenda Sweet, James Navicky, and Matt Galle. The authors thank those individuals for their efforts. The data collection was funded by DFG.

Table 9a. Summary of tagging and recapture of fresh adult fall-run chinook salmon carcasses by week during the 1995 lower American River spawner escapement survey, October 1995 - January 1996.

Schaefer model capture-recapture data matrix

Week of Recovery$_{(j)}$	$R_{(ij)}$ by Week of Tagging $_{(i)}$								Tags recovered $R_{(j)}$	Carcasses counted $C_{(j)}$	Ratio $C_{(j)}/R_{(j)}$
	2	3	4	5	6	7	8	9			
3	13								13	895	68.85
4	3	43							46	2,338	50.83
5		5	110						115	4,641	40.36
6			5	120					125	5,907	47.26
7			3	8	151				162	3,952	24.40
8			1	1	7	56			65	1,702	26.18
9					1	1	27		29	737	25.41
10					2	1	5	2	10	214	21.40
11						2		2	4	78	19.50
Recovery $R_{(i)}$	16	48	119	129	161	60	32	4			
Tagged $M_{(i)}$	62	152	350	416	433	262	83	36			
$M_{(i)}/R_{(i)}$	3.88	3.17	2.94	3.22	2.69	4.37	2.59	9.00			

Table 9b. Lower American River adult chinook salmon population estimate using the Schaefer Model by tagging fresh carcasses only with all captured untagged carcasses removed, October 1995 - January 1996.

Population estimation (i)

Week of recovery (j)	Week of tagging								Totals
	2	3	4	5	6	7	8	9	
3	3,468								3,468
4	591	6,921							7,512
5		639	13,057						13,696
6			695	18,287					18,982
7			215	629	9,907				10,752
8			77	84	493	6,403			7,057
9					68	111	1,780		1,959
10					115	93	278	385	871
11						170		351	521
Subtotals	4,059	7,560	14,044	19,001	10,583	6,778	2,057	736	64,818
Tagged		-152	-350	-416	-433	-262	-83	-36	-1,732
				Estimated population of natural spawning adults					63,086

Table 10. Summary of tagging and recapture of adult fall-run chinook salmon carcasses (fresh and decayed) by week during the 1995 lower American River spawner escapement survey, October 1995 - January 1996.

Jolly-Seber capture-recapture data matrix

Week of recovery (j)	Week of tagging (i)									Tagged fish recovered R(j)	Total fish recovered C(j)
	1	2	3	4	5	6	7	8	9		
1										0	66
2	19									19	212
3	1	39								40	663
4		5	117							122	2,433
5		1	10	177						188	4,714
6			2	10	323					335	6,117
7			1	6	27	386				420	4,210
8				1	5	20	162			188	1,825
9						9	12	152		173	881
10						5	7	21	42	75	279
11							2	2	11	15	89
R (i)	20	45	130	194	355	420	183	175	53	<-Tagged fish recovered	
M (i)	45	162	451	603	1,076	1,128	788	419	160	<-Total fish tagged	

Table 11. Fall-run chinook salmon escapement estimates, lower American River, 1967 - 1995.

Year	Grilse	Adults	Total
1967[1/]	3,132	14,868	18,000
1968[1/]	2,777	23,423	16,200
1969[1/]	8,208	35,452	43,660
1970[1/]	2,753	25,927	28,680
1971[1/]	5,210	36,470	41,680
1972[1/]	3,352	14,107	17,459
1973[1/]	4,688	77,554	82,242
1974[2/]	1,769	51,827	53,596
1975[1/]	2,699	29,433	32,132
1976[2/]	1,181	21,978	23,159
1977[2/]	4,701	36,904	41,605
1978[2/]	595	12,334	12,929
1979[2/]	896	36,419	37,315
1980[2/]	8,805	25,454	34,259
1981[2/]	2,521	40,941	43,462
1982[1/]	4,323	28,677	33,000
1983[1/]	7,313	19,087	26,400
1984[3/]	2,196	25,251	27,447
1985[2/]	11,392	44,728	56,120
1986[2/]	4,443	44,929	49,372
1987[2/]	2,960	18,185	21,145
1988[4/]	1,905	13,974	15,879
1989[2/]	2,459	14,619	17,078
1990[2/]	1,167	5,541	6,708
1991[2/]	1,506	16,639	18,145
1992[2/]	1,297	3,175	4,472
1993[2/]	6,162	20,624	26,786
1994[2/]	2,927	28,405	31,333
1995[2/]	7,010	63,086	70,096
Average	3,805	28,621	32,426

1/ Expanded direct count
2/ Schaefer method
3/ Petersen method
4/ Jolly-Seber method

LITERATURE CITED

Boydstun, L.B. 1992. Evaluation of the Schaefer and Jolly-Seber methods for the fall-run chinook salmon, Oncorhynchus tshawytscha, spawning run into Bogus Creek, Upper Klamath River, Calif. Fish & Game 80(1):1-13.

Law, P.M.W. 1992. A simulation study of salmon carcass survey by capture-recapture method. Calif. Fish & Game 80(1):14-28.

Ricker, W.E. 1975. Computation and interpretation of biological statistics of fish populations. Canada Dept. of Environ., Fish. and Mar. Serv. Bull. 191. 382 p.

Schaefer, M.B. 1951. Estimation of the size of animal population by marking experiments. USF&WS Bull. 52:189-203.

Seber, G.A.F. 1982. The estimation of animal abundance and related parameters. 2nd. MacMillan, New York, N.Y. 654 p.

Snider, B. and K. Bandner. 1996. Lower American River chinook salmon escapement survey, October 1995 - January 1996. Calif. Dept. Fish & Game. Stream Flow and Habitat Evaluation Program, Envir. Serv. Div.

Snider, B. and D. McEwan. 1992. Chinook salmon and steelhead trout redd survey: Lower American River, 1991 - 1992, Final report. Calif. Dept. Fish & Game, Stream Evaluation Program, Envir. Serv. Div.

Snider, B., A.J. Chappelle, and N. Villa. 1995. Lower American River chinook salmon escapement survey October 1993 - January 1994. Calif. Dept. Fish & Game, Stream Flow & Habitat Evaluation Program, Envir. Serv. Div.

Snider, B., K. Urquhart, D. McEwan, and M. Munos. 1993. Chinook salmon redd survey, lower American River, Fall 1992. Dept. Fish & Game, Stream Flow & Habitat Evaluation Program, Envir. Serv. Div.

Snider, B. and K. Vyverberg. 1995. Chinook salmon redd survey lower American River Fall, 1993. Calif. Dept. Fish & Game, Stream Flow & Habitat Evaluation Program, Envir. Serv. Div.

Taylor, S.N. (Editor). 1974. King (chinook) salmon spawning stocks in California's Central Valley, 1973. Calif. Dept. Fish & Game, Anad. Fish. Admin. Rep. No. 74-12. 32 p.

Figures

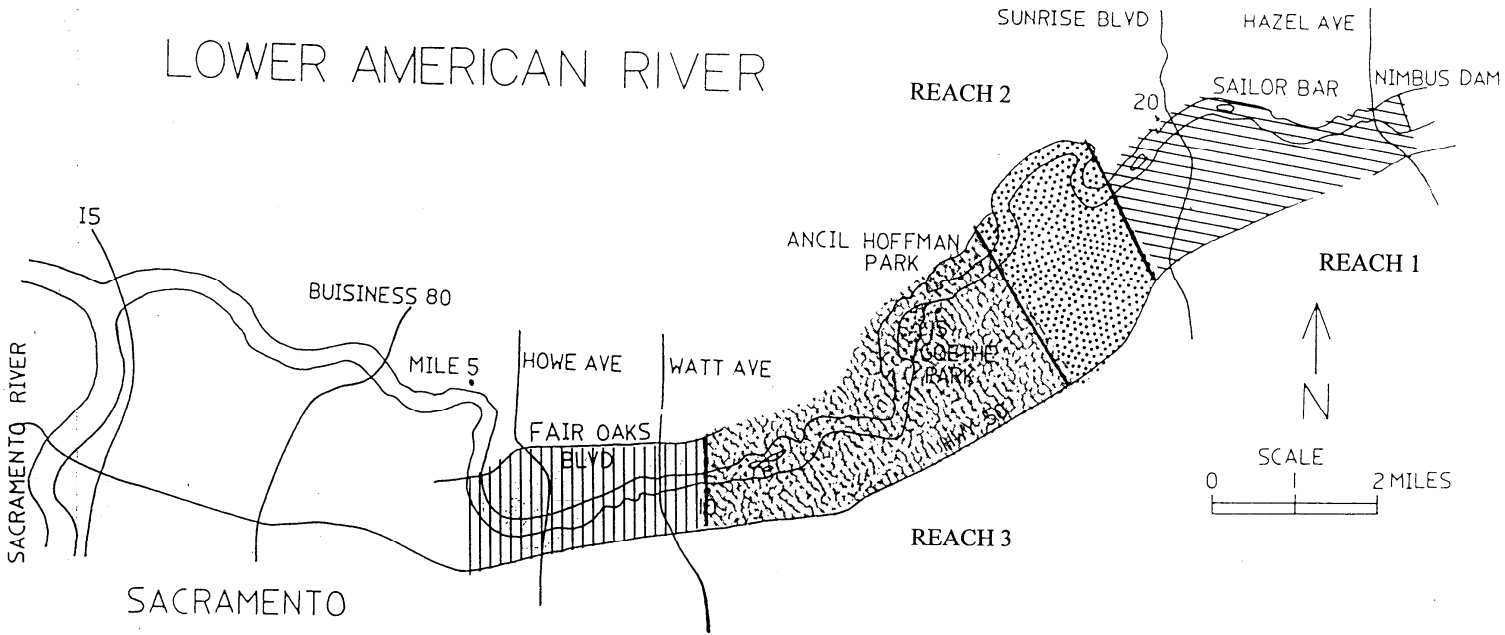

Figure 1. Location of lower American River spawner escapement survey reaches.

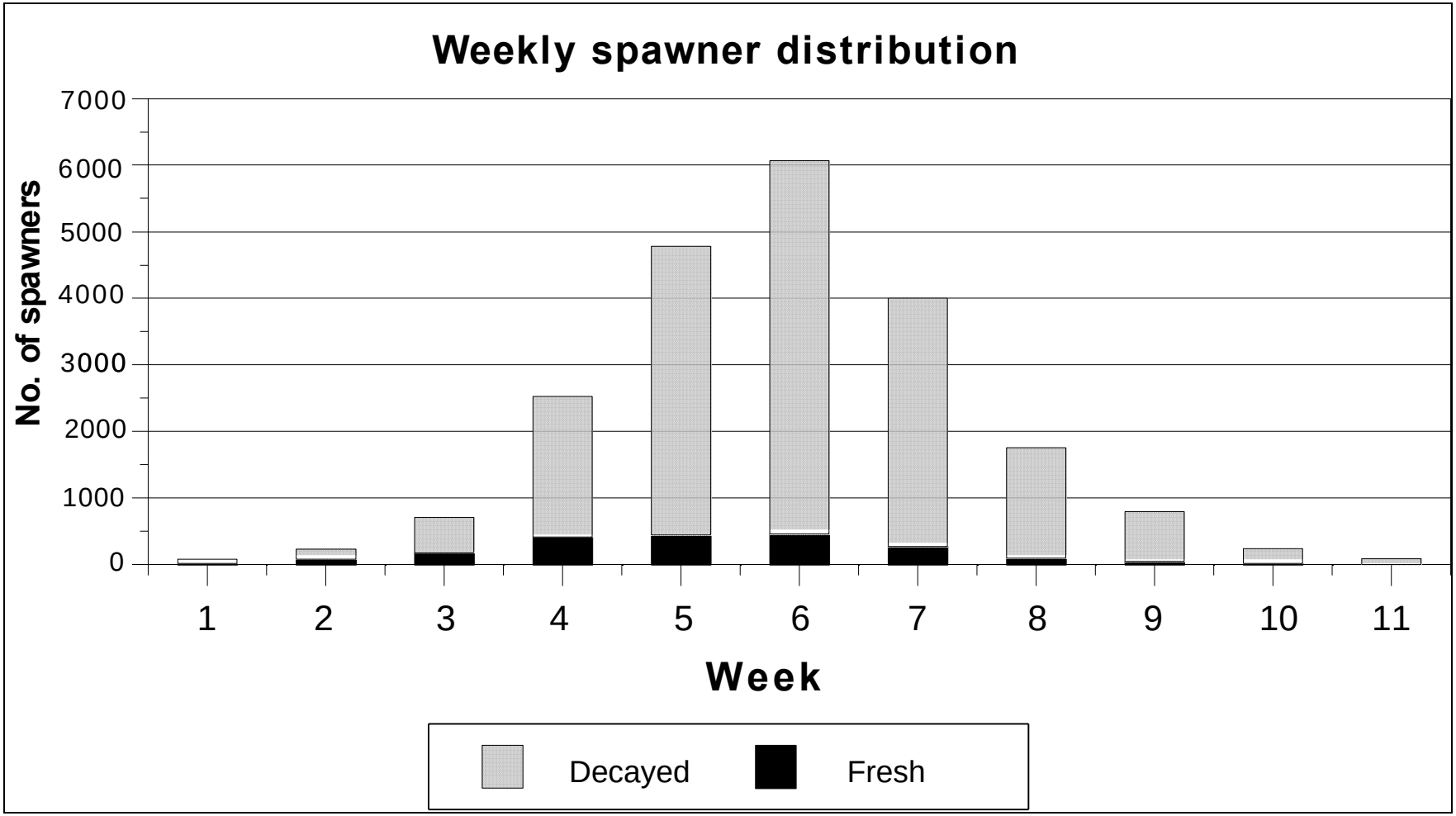

Figure 2. Weekly spawner carcass distribution observed during the 1995 lower American River chinook salmon spawner escapement survey, October 1995 - January 1996.

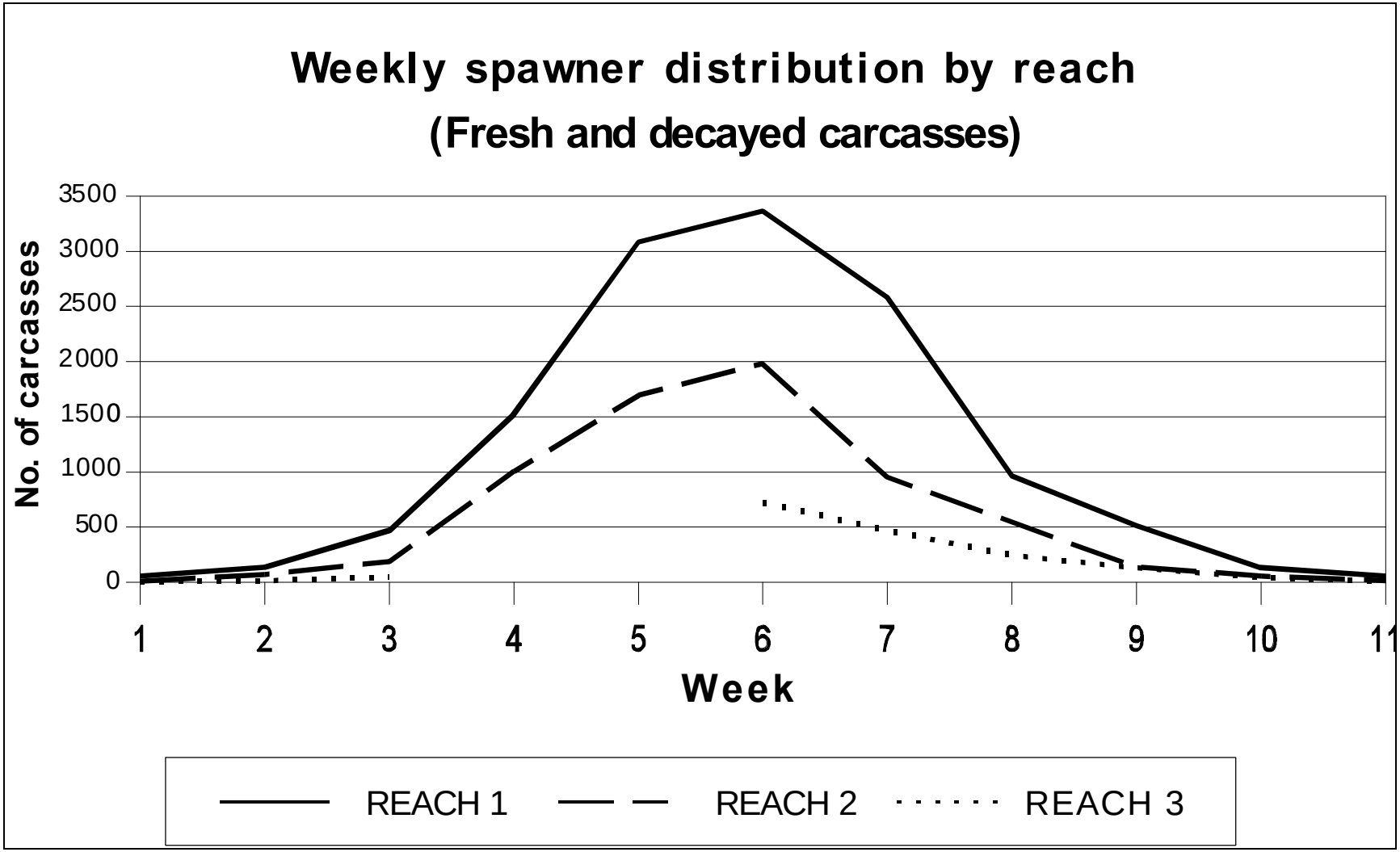

Figure 3. Weekly carcass distribution (totals by reach) observed during the 1995 lower American River chinook salmon spawner escapement survey, October 1995 - January 1996.

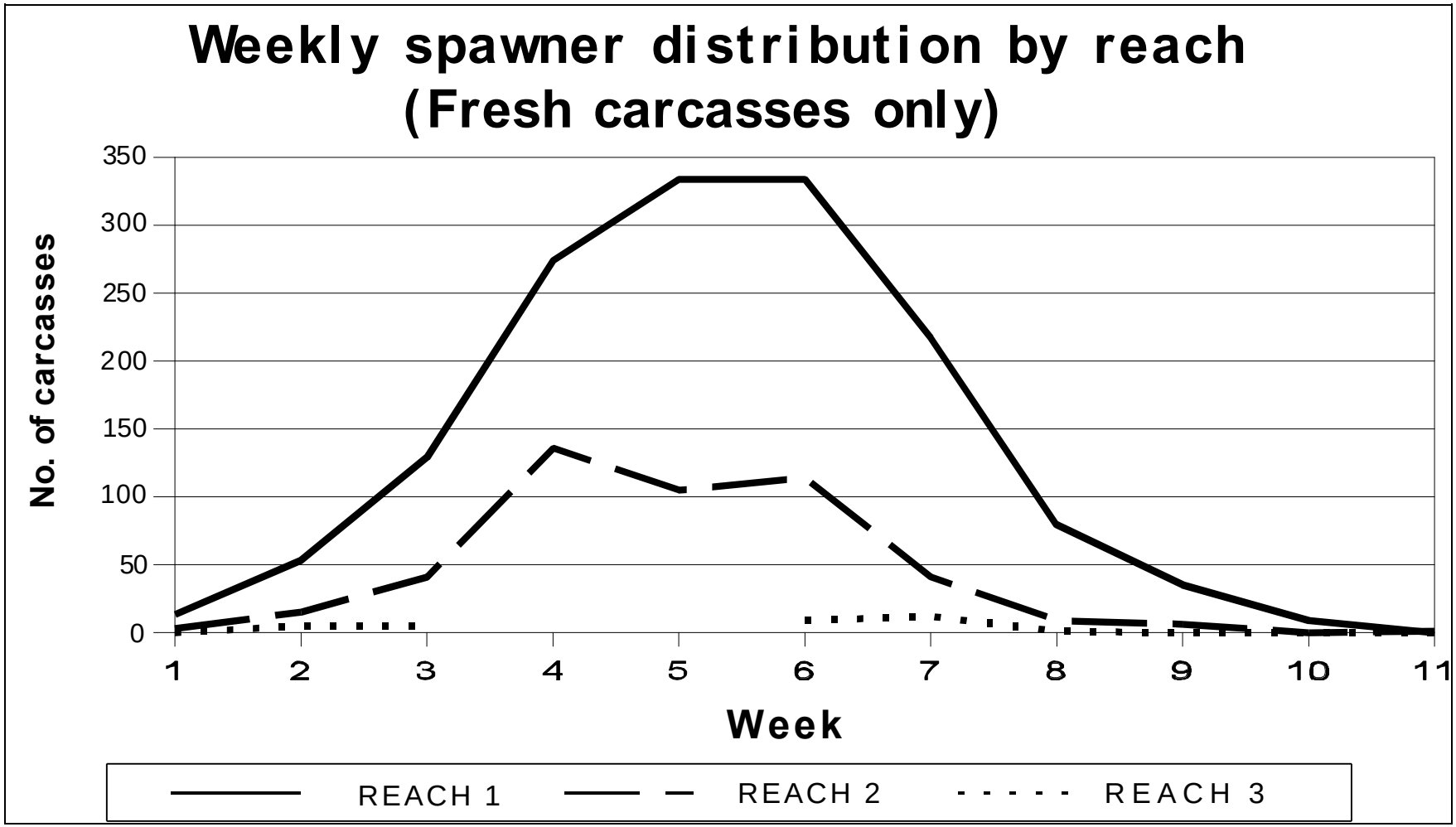

Figure 4. Weekly spawner carcass distribution (totals by reach) for fresh carcasses observed during the 1995 lower American River chinook salmon spawner escapement survey, October 1995 - January 1996.

Female chinook salmon size and number distribution

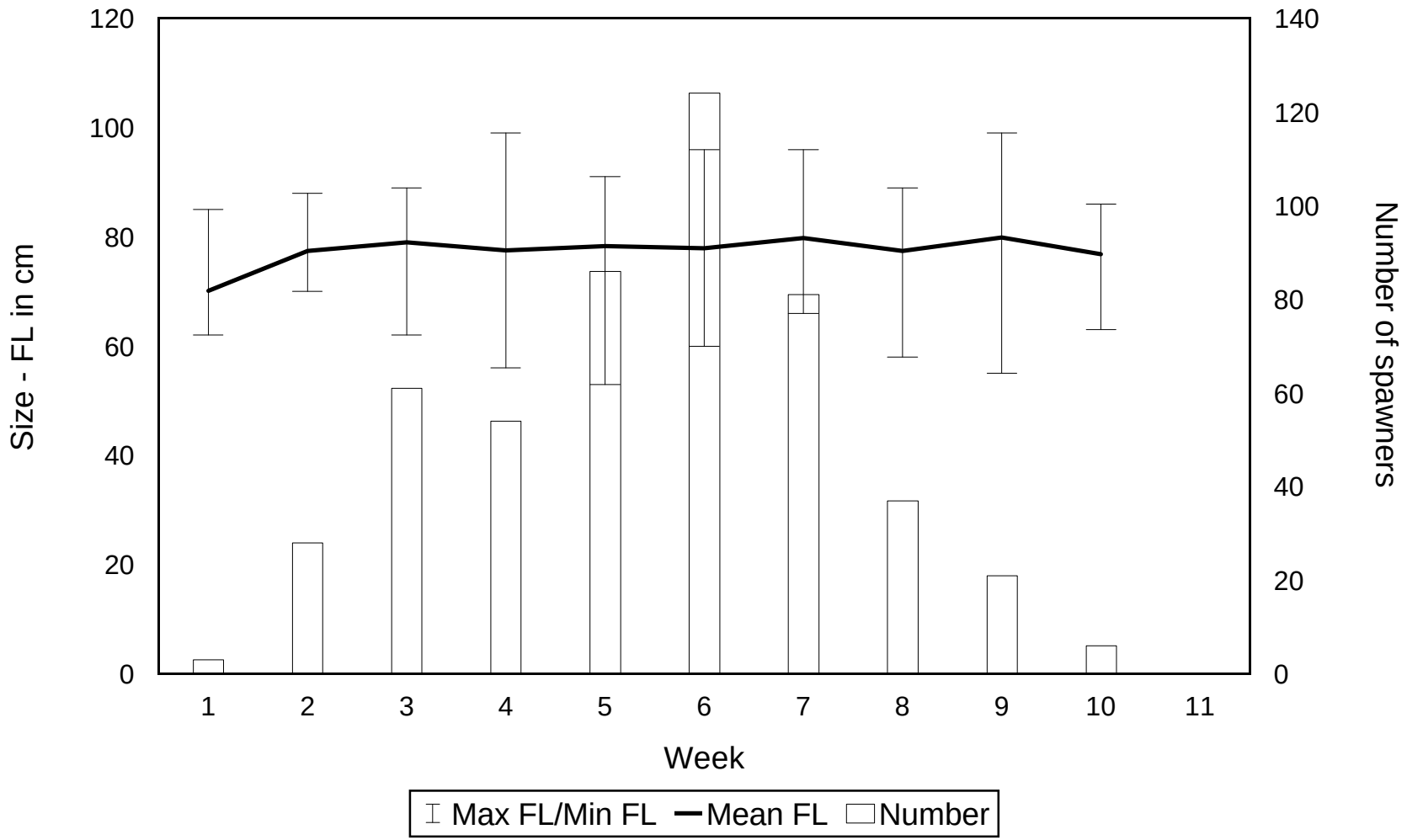

Figure 7. Mean size, size range and number of female chinook measured weekly during the 1995 lower American River spawner escapement survey, October 1995 - January 1996.

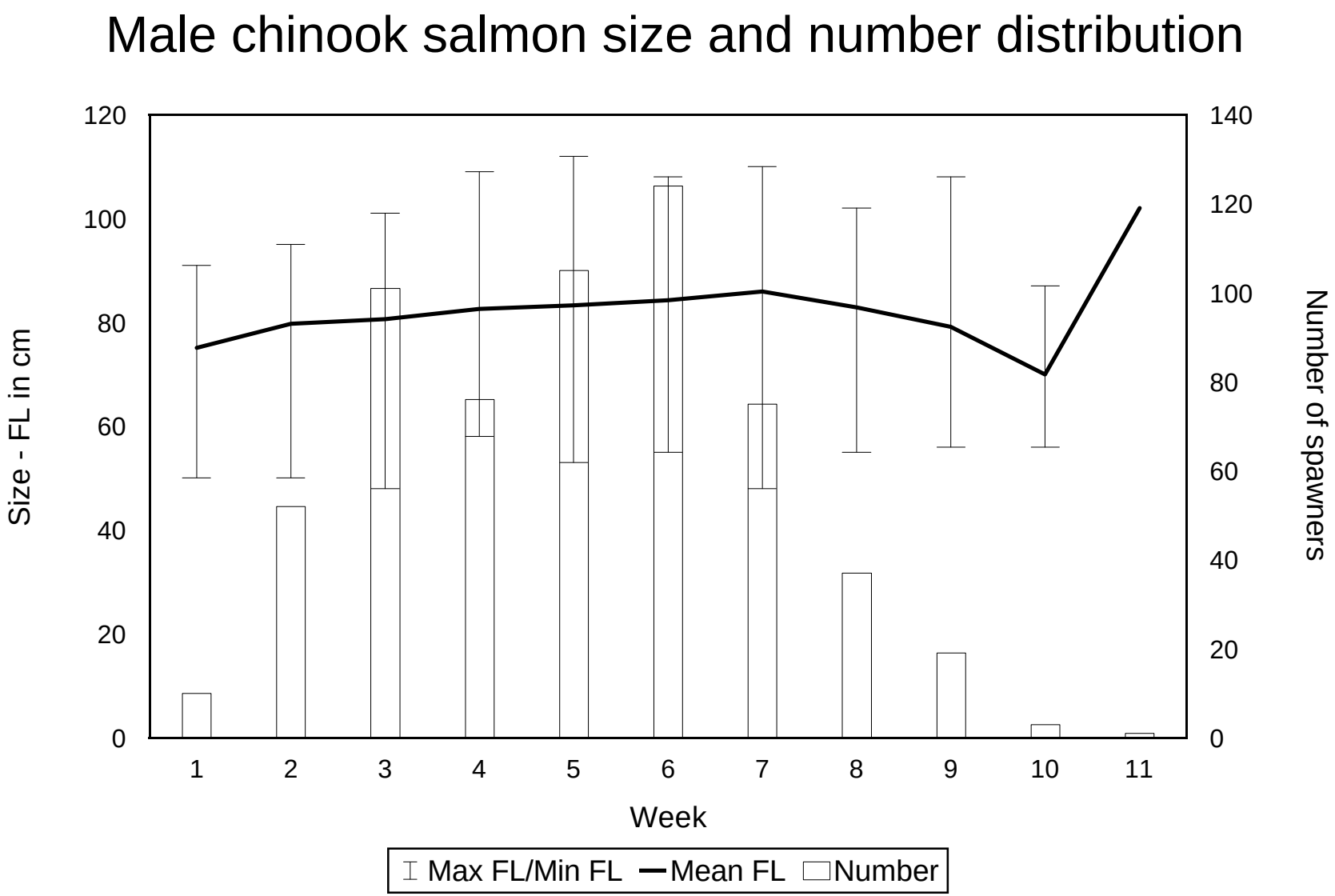

Figure 8. Mean size, size range and number of male chinook salmon measured weekly during the 1995 lower American River spawner escapement survey, October 1995 - January 1996.

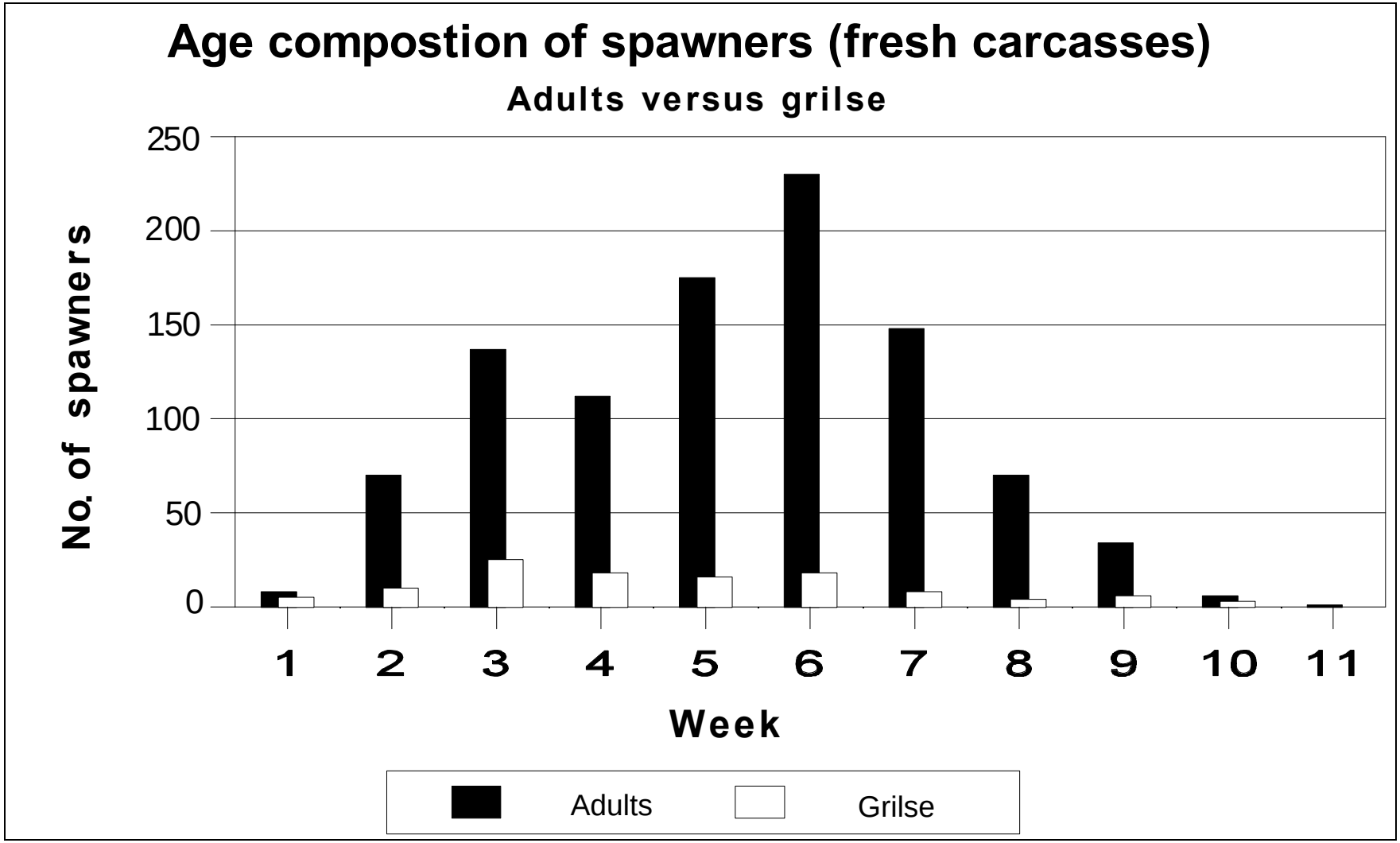

Figure 9. Age composition of chinook salmon measured during the 1995 lower American River spawner escapement survey, October 1995 - January 1996.

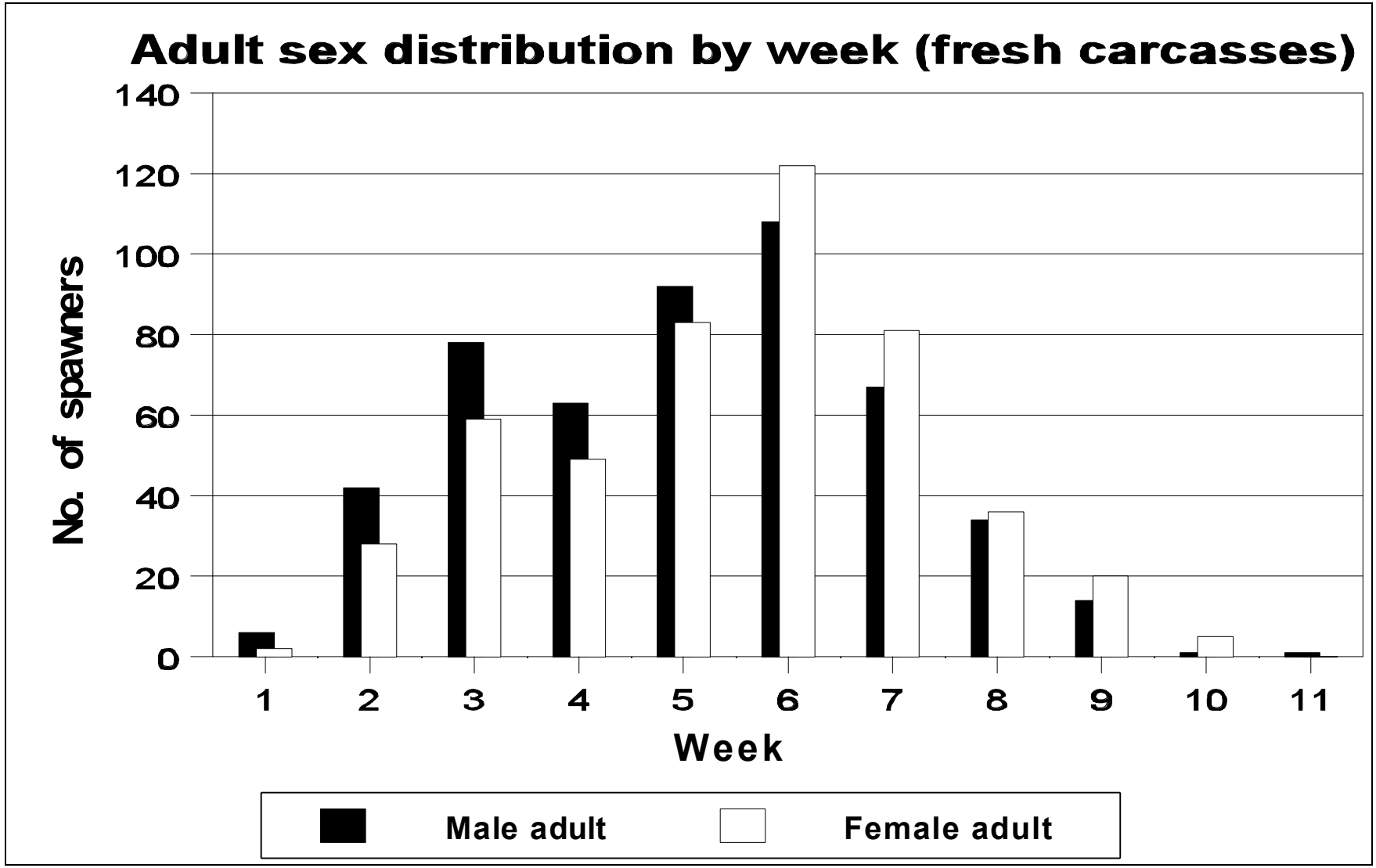

Figure 10 Weekly distribution of the sex of adult-sized chinook salmon measured during the 1995 lower American River spawner escapement survey, October 1995 - January 1996.

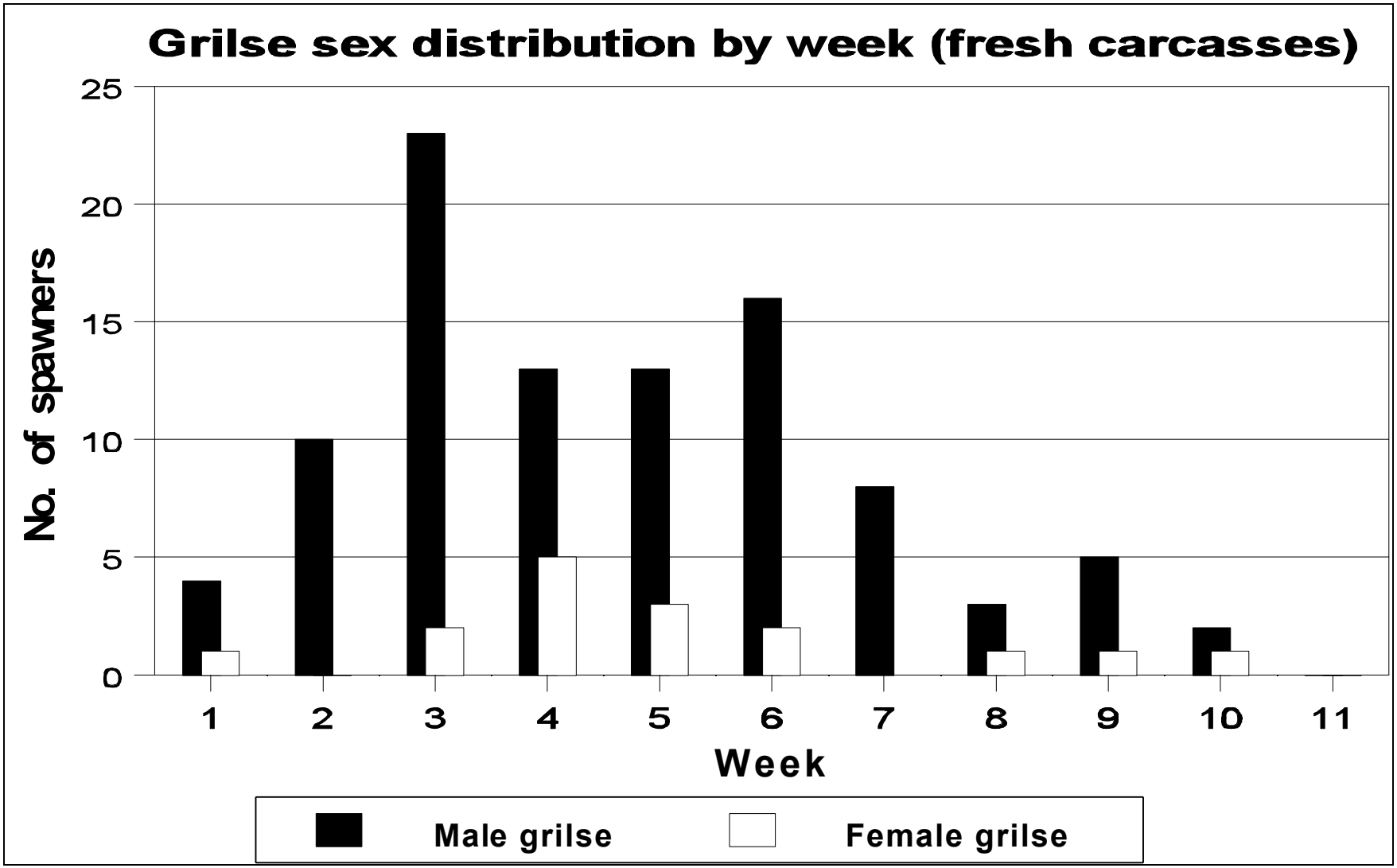

Figure 11. Weekly distribution of the sex of grilse-sized chinook salmon measured during the 1995 lower American River spawner escapement survey, October 1995 - January 1996.

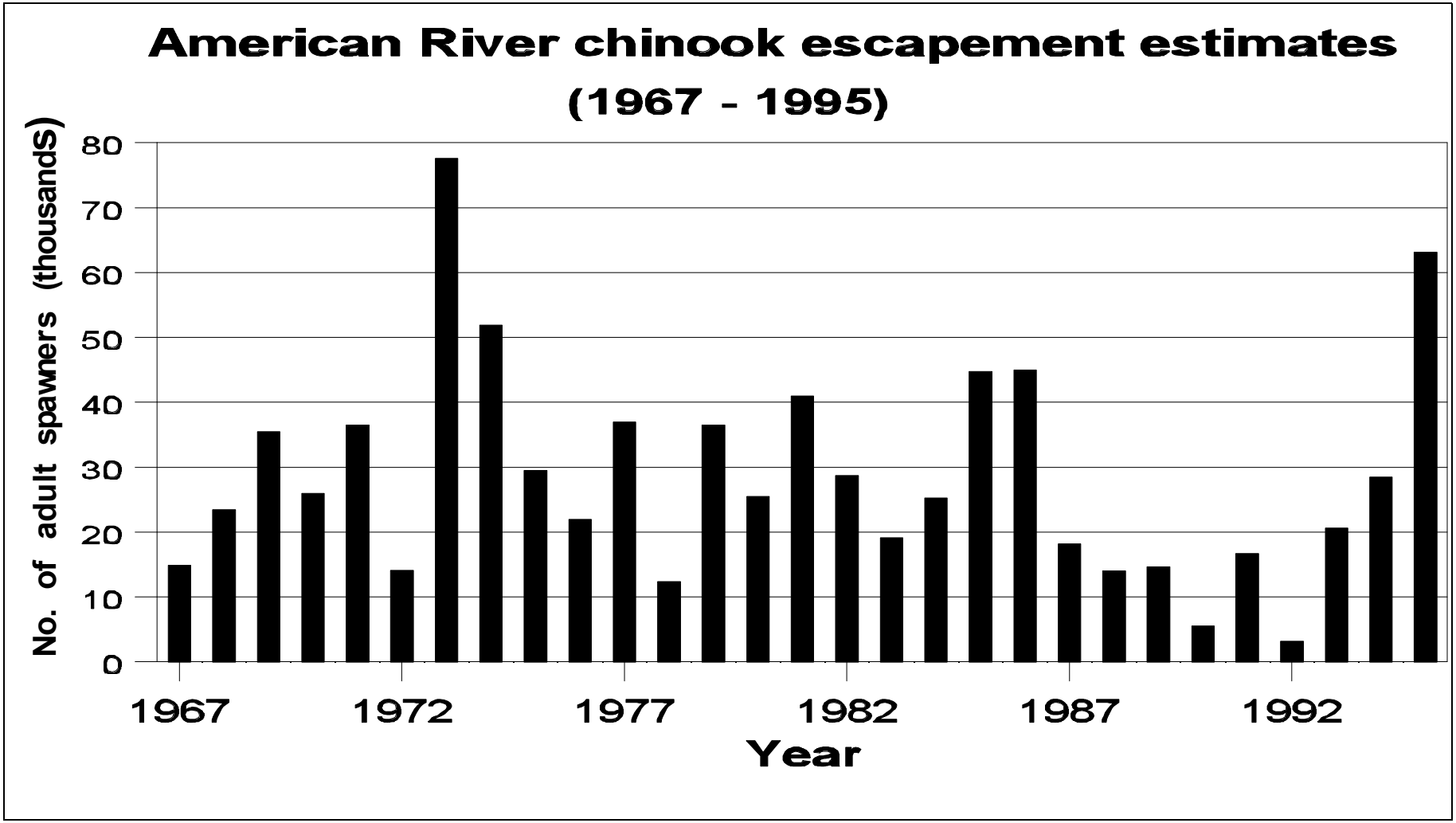

Figure 12. Summary of adult escapement estimates for fall-run chinook salmon in the lower American River, 1967 - 1995.