

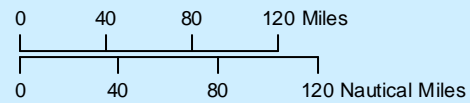


Southeast Region Gulf Coast National Wildlife Refuges






Gulf of Mexico

-  Mississippi River Canyon 252
-  Refuge Acquisition Boundaries



This map is a product of the Region 4 GIS Center on detail for the Mississippi Canyon 252 Oil Spill Response. It was produced with the intent that it be displayed at a scale of 1:5,500,000. There are no warranties made to the fitness of this map for any other intended purposes or reproduction at any other than the original scale.



-  National Key Deer NWR
-  Key West NWR
-  Great White Heron NWR