| | |
|---|---|
| **From:** | Welty, Justin |
| **To:** | Wiechman, Lief |
| **Cc:** | Hollar, Kathy; Heller, Matthew; Holly Freifeld; Donald Brown; Lara Drizd; Sean Finn |
| **Subject:** | Re: Front Page Map Update: Management Zones and Pop Areas |
| **Date:** | Tuesday, March 03, 2015 6:50:53 AM |
| **Attachments:** | image.png<br>image.png |

---

It never stopped them from putting it in, it just wouldn't autofill the missing location information. So no MZ or pop would autofill. However, we allowed them to be filled in automatically in case they were trying to improve edge habitat. The only way it could have been approved is if those values were filled in manually. We will have to decide how to move forward with that in mind.

Justin Welty, Ecologist
Land Treatment Digital Library Project Coordinator
Conservation Efforts Database Website Administrator
FRESC Snake River Field Station
Boise ID 83706
(208) 426-5212
jwelty@usgs.gov

On Tue, Mar 3, 2015 at 7:26 AM, Wiechman, Lief <lief_wiechman@fws.gov> wrote:

> After looking at it some more... maybe it's just removing the words 'Management Zone' from the MZ names that would help. It already appears that some Popl'n names don't show up until you get in closer and are somewhat faded (which I like)...
>
> My main concern is the projects falling outside of MZ and Popl'ns (unless our 'Occupied Range' map is that large - which it shouldn't be.
>
> LW
>
> ***Lief Wiechman***
> **Sage-grouse Ecologist**
> **U.S. Fish & Wildlife Service**
> **Mountain-Prairie Region**
> **Cell: 307.214.8426**
> **Office: 307.772.2374 x236**
> **lief_wiechman@fws.gov**
>
> On Tue, Mar 3, 2015 at 7:22 AM, Wiechman, Lief <lief_wiechman@fws.gov> wrote:
>
>> Hi Matt, Justin, all
>>
>> I like this add, but I'm wondering if we could adjust the MZ and Popl'n (and fee free to say 'no'). I'm wondering if we can remove the population names until a user zooms in to a certain scale (or maybe make them a smaller font? When looking at the range, all of the names of the MZ and Popl'ns make it a little cluttered.

Also, I'm in the process of evaluating some of the projects in MZ 1. I've noticed that some of the polygons (individuals ones part of a larger group of polygons) fall outside the populations and MZ. I thought the CED had a mask that would clip any project/plan to the 'occupied range' (perhaps) that would prevent partners from submitting data where there are no sage-grouse. In Montana, it looks like that's what they've done unless I'm missing something. Polygons in question are north of Helena (NW of the Belt Mts popl'n). These projects that MT has provided total more than 662,000 acres, and so while we can clip some of them for our analysis - I'm wondering if partners visiting the site look at those metrics (entered, not actual), OR if a FWS biol is unfamiliar with the range, etc. that we're calculating stats/acreages that may be over inflated.
Hopefully, I'm laying out a coherent point - let me know if the group has any questions, but this could be problematic.

LW

***Lief Wiechman***
**Sage-grouse Ecologist**
**U.S. Fish & Wildlife Service**
**Mountain-Prairie Region**
**Cell: 307.214.8426**
**Office: 307.772.2374 x236**
**lief_wiechman@fws.gov**

On Mon, Mar 2, 2015 at 10:31 PM, Hollar, Kathy <kathy_hollar@fws.gov> wrote:

Awesome- Thanks Matt!!!

*Kathy Hollar*
503-231-6156 office
503-961-3993 cell

On Mon, Mar 2, 2015 at 5:57 PM, Heller, Matthew <matthew_heller@fws.gov> wrote:

All,

The Management Zones and Pop Areas are now accessible on Front Page Map. Users may click the respective checkbox to turn on/off the layers (see screenshots below). The management zones and pop areas are turned off when the map opens. With this update, the last 3 filter/query options are running much better but I have a few tweaks to add. As with the previous update, users may have to key the ctrl key and the F5 key at the same time to refresh their web browser cache.

Next, per Kathy's request, I'll add some help content to the Help/Data collapsible tab and remove future help video text.

Talk to you tomorrow,
M.

https://conservationefforts.org/sgce/
https://conservationefforts.org/grsgmap/

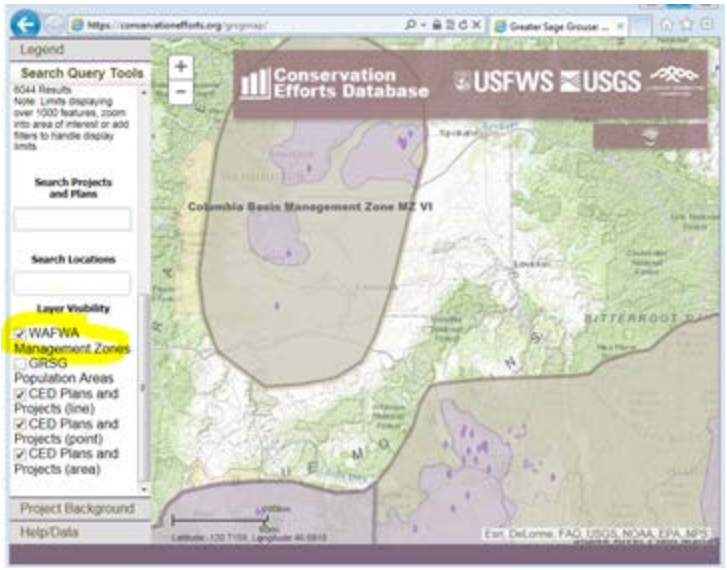


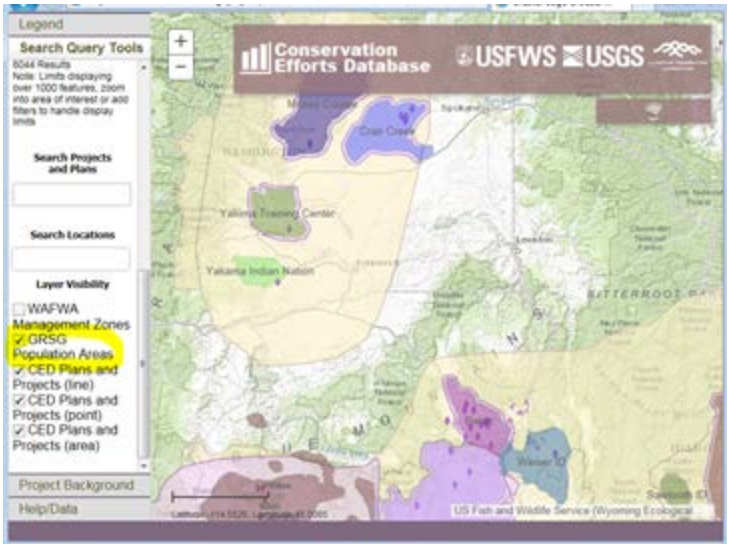


--

**Matt Heller**
Data Manager/GIS Administrator/Cartographer, USFWS
Great Northern Landscape Conservation Cooperative

2327 University Way, Suite 2
Bozeman, MT  59715

Phone: 406-994-7333
Matthew_Heller@fws.gov
greatnorthernlcc.org

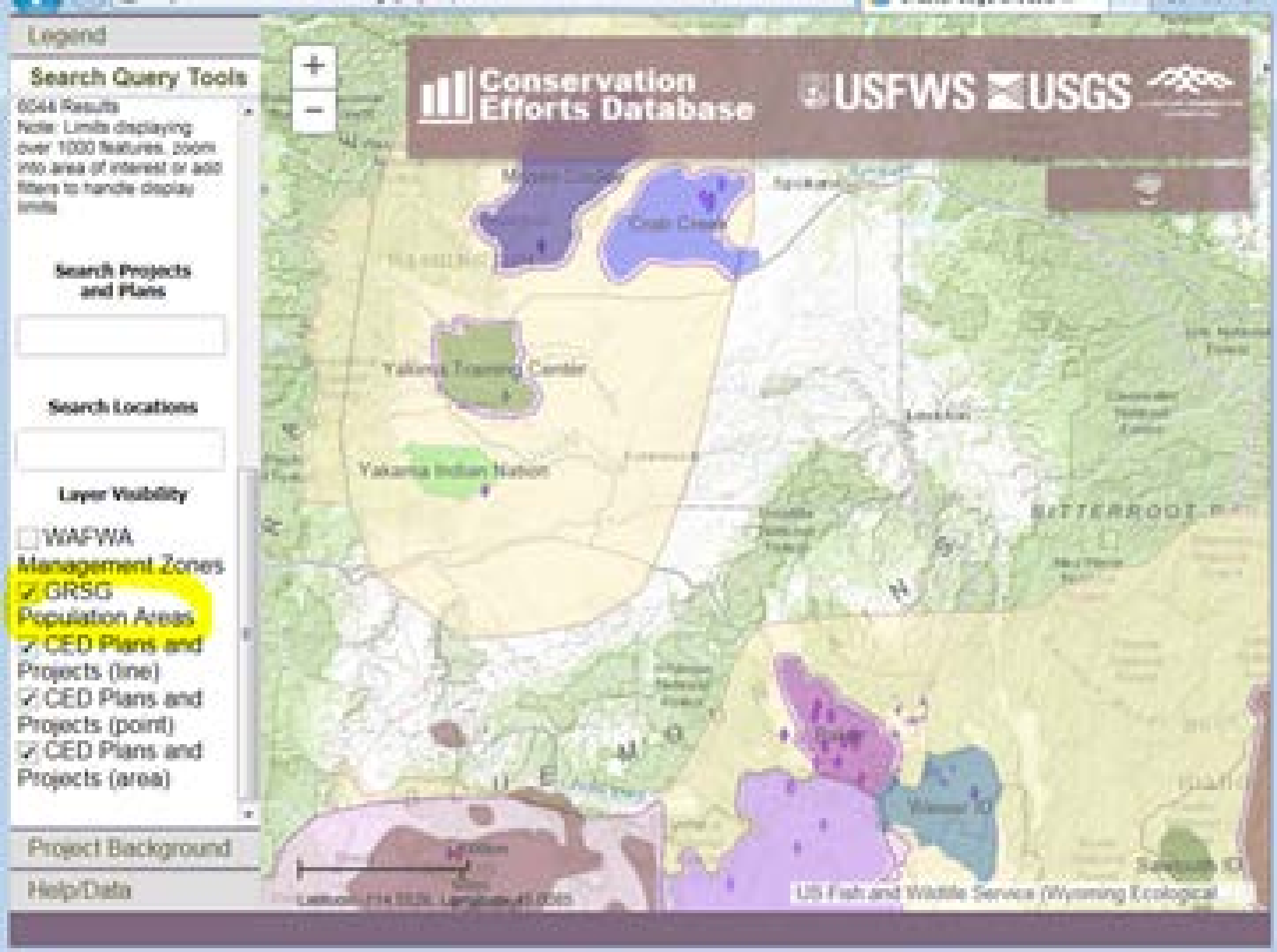
Legend
Search Query Tools
6046 Results
Note: Limits displaying over 1000 features, zoom into area of interest or add filters to handle display limits
Search Projects and Plans
Search Locations
Layer Visibility
WAFWA Management Zones
GRSG Population Areas
CED Plans and Projects (line)
CED Plans and Projects (point)
CED Plans and Projects (area)
Project Background
Help/Data
Conservation Efforts Database
USFWS
USGS
Yakima Training Center
Yakama Indian Nation
BITTERROOT
US Fish and Wildlife Service (Wyoming Ecological

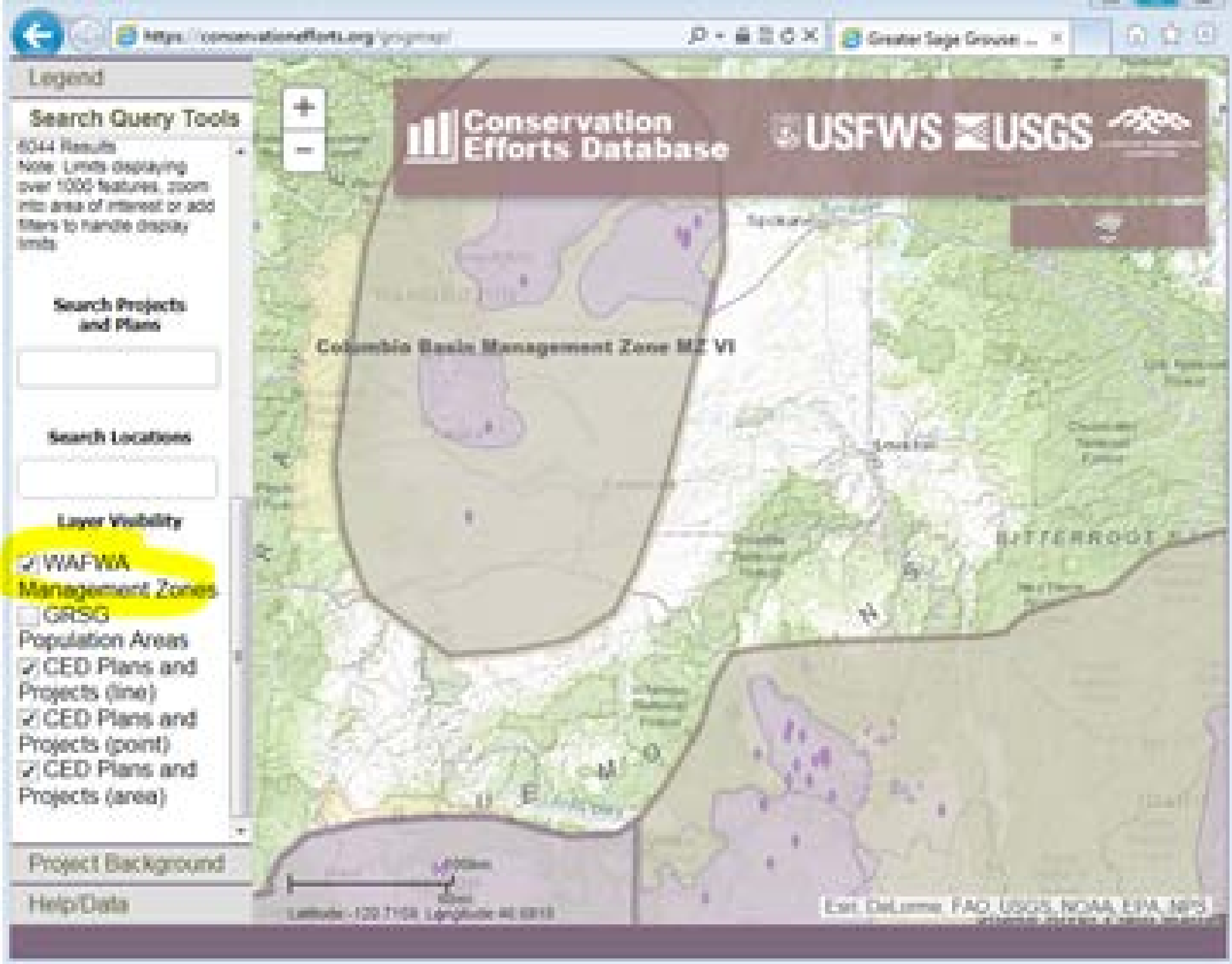
Legend
Search Query Tools
6044 Results
Note: Limits displaying over 1000 features, zoom into area of interest or add filters to handle display limits.
Search Projects and Plans
Search Locations
Layer Visibility
WAFWA Management Zones
GRSG Population Areas
CED Plans and Projects (line)
CED Plans and Projects (point)
CED Plans and Projects (area)
Project Background
Help/Data
Conservation Efforts Database
USFWS
USGS
Columbia Basin Management Zone MZ VI
BITTERROOT