

Proposed Boundaries



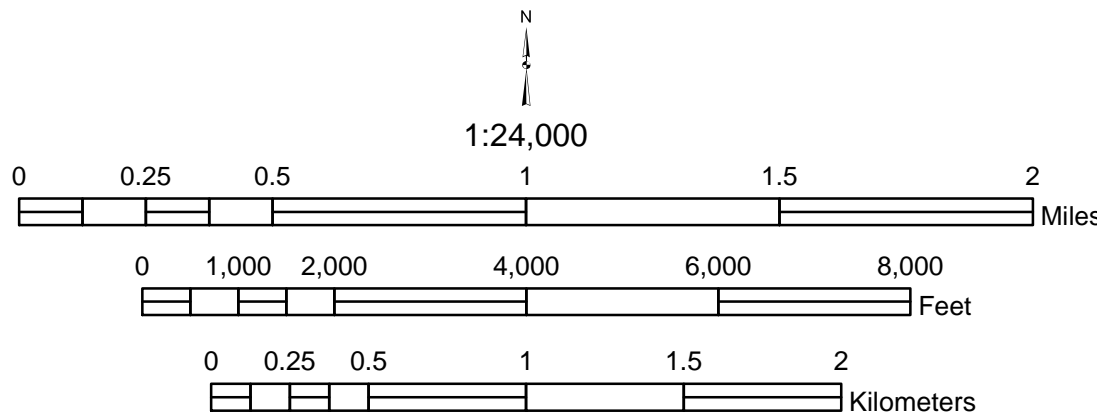
JOHN H. CHAFEE COASTAL BARRIER RESOURCES SYSTEM

Cape Romano Unit P15/P15P

This draft map was produced by the U.S. Fish and Wildlife Service to show proposed boundary changes to the John H. Chafee Coastal Barrier Resources System as directed by Section 4 of the Coastal Barrier Resources Reauthorization Act of 2005 (Pub. L. 109-226).

The seaward side of the CBRS unit includes the entire sand-sharing system, including the beach and nearshore area. The sand-sharing system of coastal barriers is normally defined by the 30-ft bathymetric contour. In large coastal embayments and the Great Lakes, the sand-sharing system is defined by the 20-ft bathymetric contour or a line approximately one mile seaward of the shoreline, whichever is nearer the coastal barrier.

For additional information about the CBRA or CBRS, please visit [www.fws.gov/cbra](http://www.fws.gov/cbra).



Proposed System Unit Boundary

Proposed Otherwise Protected Area (OPA) Boundary; OPAs are identified on the map by the letter "P" following the unit number

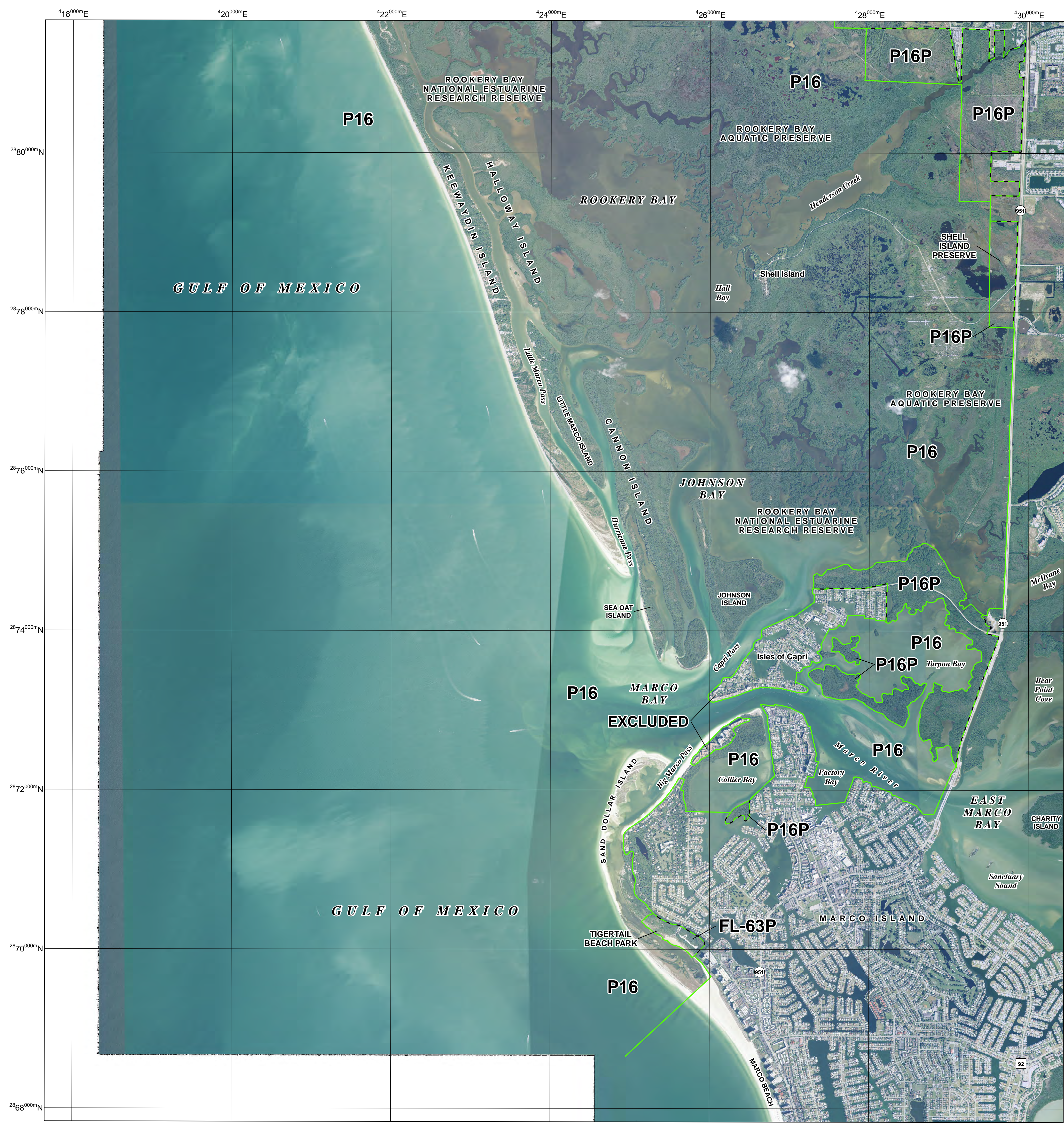
- - - Approximate State Boundary

36°54'00"N 2000- meter Universal Transverse Mercator grid values, Zone 17 North

Imagery Date: 2013  
Imagery Source: United States Department of Agriculture National Agriculture Imagery Program  
Coordinate System: North American Datum 1983 Universal Transverse Mercator Zone 17 North

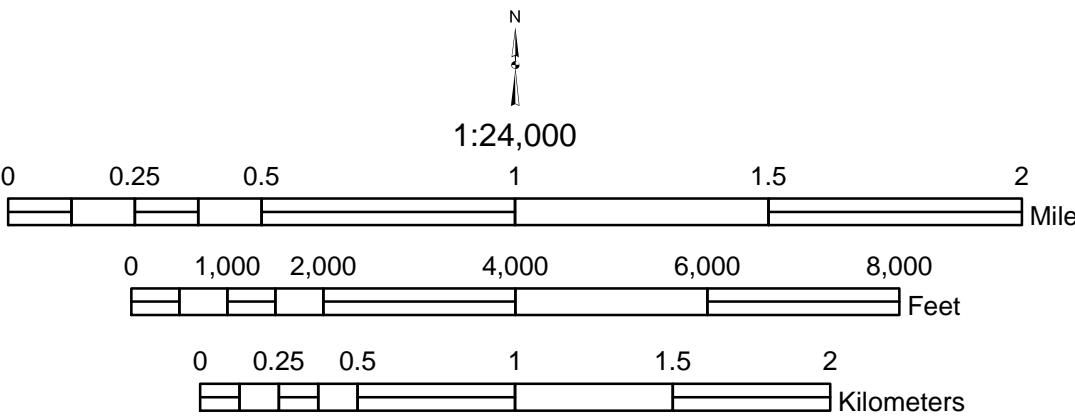


Proposed Boundaries



JOHN H. CHAFEE COASTAL BARRIER RESOURCES SYSTEM

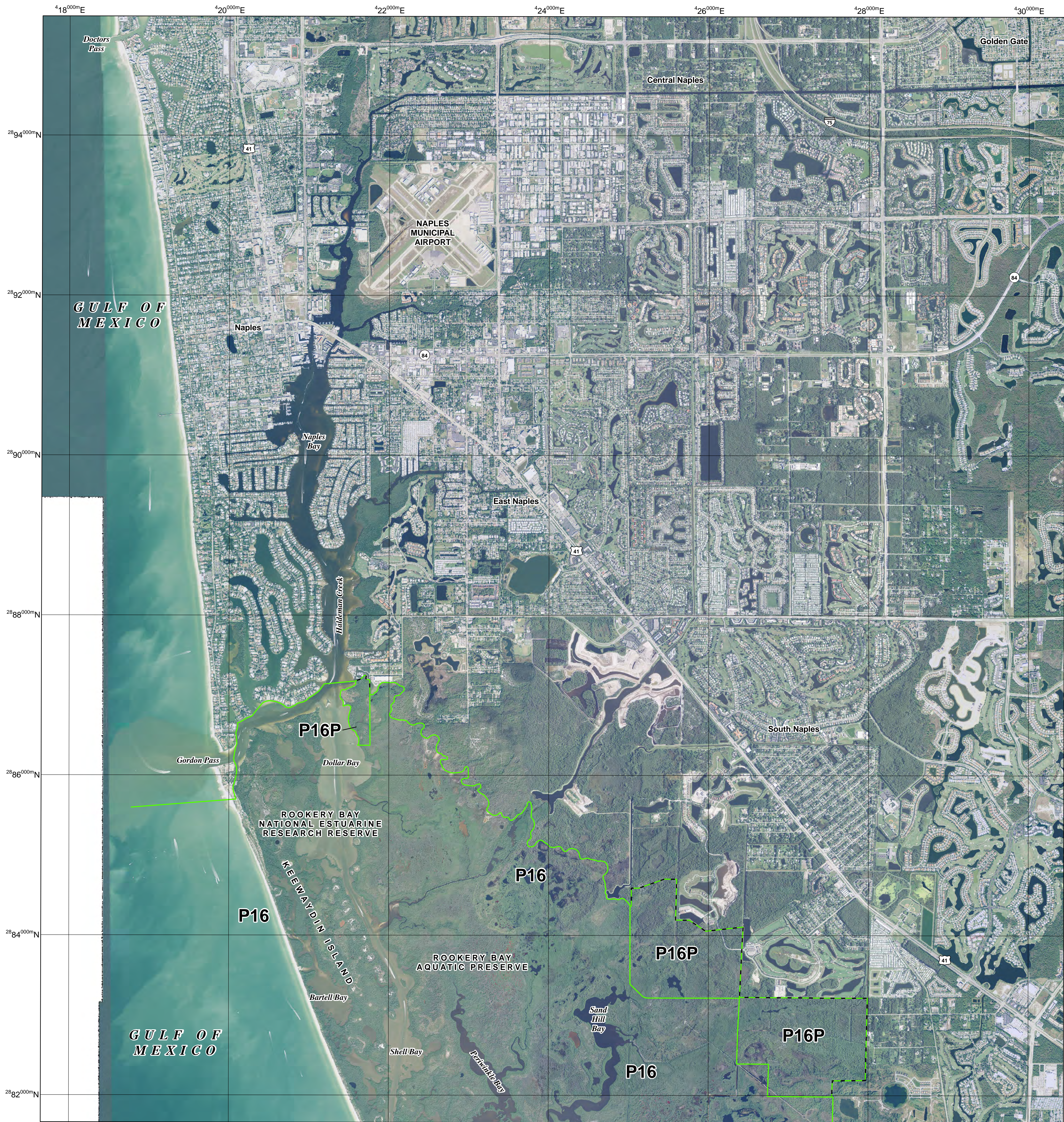
Keewaydin Island Unit P16/P16P (1 of 2)  
Tigertail Unit FL-63P



Proposed System Unit Boundary  
Proposed Otherwise Protected Area (OPA) Boundary;  
OPAs are identified on the map by the letter "P" following the unit number  
- - - Approximate State Boundary  
36°54'00"N 2000- meter Universal Transverse Mercator grid values, Zone 17 North  
Imagery Date: 2013  
Imagery Source: United States Department of Agriculture National Agriculture Imagery Program  
Coordinate System: North American Datum 1983 Universal Transverse Mercator Zone 17 North



Proposed Boundaries



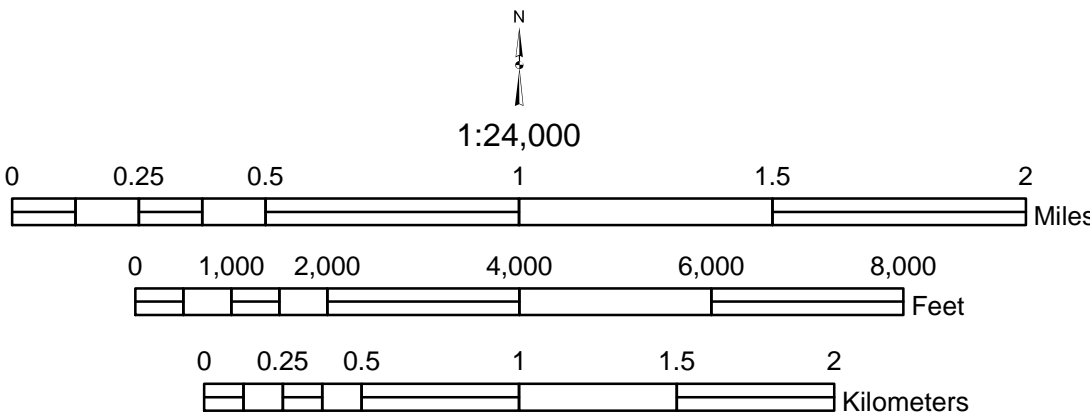
JOHN H. CHAFEE COASTAL BARRIER RESOURCES SYSTEM

Keewaydin Island Unit P16/P16P (2 of 2)

This draft map was produced by the U.S. Fish and Wildlife Service to show proposed boundary changes to the John H. Chafee Coastal Barrier Resources System as directed by Section 4 of the Coastal Barrier Resources Reauthorization Act of 2005 (Pub. L. 109-226).

The seaward side of the CBRS unit includes the entire sand-sharing system, including the beach and nearshore area. The sand-sharing system of coastal barriers is normally defined by the 30-ft bathymetric contour. In large coastal embayments and the Great Lakes, the sand-sharing system is defined by the 20-ft bathymetric contour or a line approximately one mile seaward of the shoreline, whichever is nearer the coastal barrier.

For additional information about the CBRA or CBRS, please visit [www.fws.gov/cbra](http://www.fws.gov/cbra).



Proposed System Unit Boundary  
Proposed Otherwise Protected Area (OPA) Boundary; OPAs are identified on the map by the letter "P" following the unit number  
- - - Approximate State Boundary  
36°54'00"N 2000- meter Universal Transverse Mercator grid values, Zone 17 North  
Imagery Date: 2013  
Imagery Source: United States Department of Agriculture National Agriculture Imagery Program  
Coordinate System: North American Datum 1983 Universal Transverse Mercator Zone 17 North