

Final Recommended Boundaries



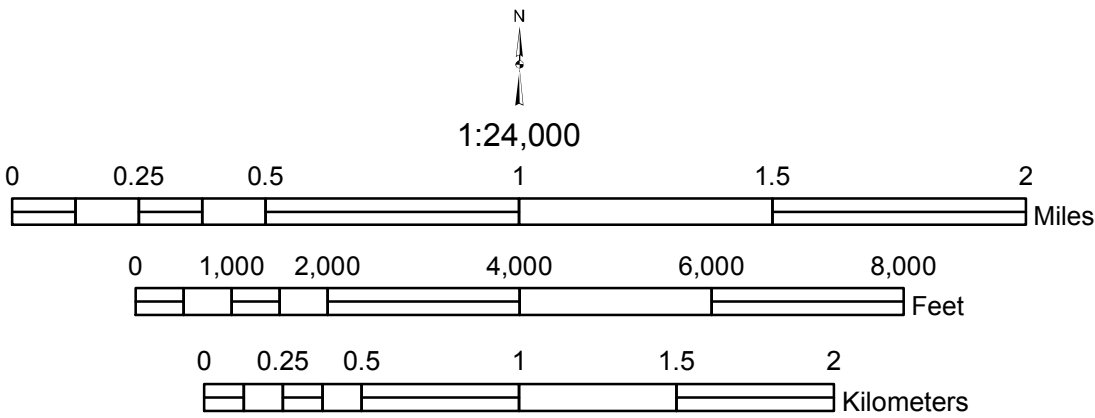
JOHN H. CHAFEE COASTAL BARRIER RESOURCES SYSTEM

Cape Romano Unit P15/P15P

This draft map was produced by the U.S. Fish and Wildlife Service to show final recommended boundary changes to the John H. Chafee Coastal Barrier Resources System (CBRS) as directed by Section 4 of the Coastal Barrier Resources Reauthorization Act of 2005 (Public Law 109-226).

The seaward side of the CBRS unit includes the entire sand-sharing system, including the beach and nearshore area. The sand-sharing system of coastal barriers is normally defined by the 30-foot bathymetric contour. In large coastal embayments and the Great Lakes, the sand-sharing system is defined by the 20-foot bathymetric contour or a line approximately one mile seaward of the shoreline, whichever is nearer the coastal barrier.

For additional information about the Coastal Barrier Resources Act (CBRA) or CBRS, please visit [www.fws.gov/cbra](http://www.fws.gov/cbra).



Final Recommended System Unit Boundary

Final Recommended Otherwise Protected Area (OPA) Boundary; OPAs are identified on the map by the letter "P" following the unit number

- - - Approximate State Boundary

2000- meter Universal Transverse Mercator grid values, Zone 17 North

Imagery Date: 2013

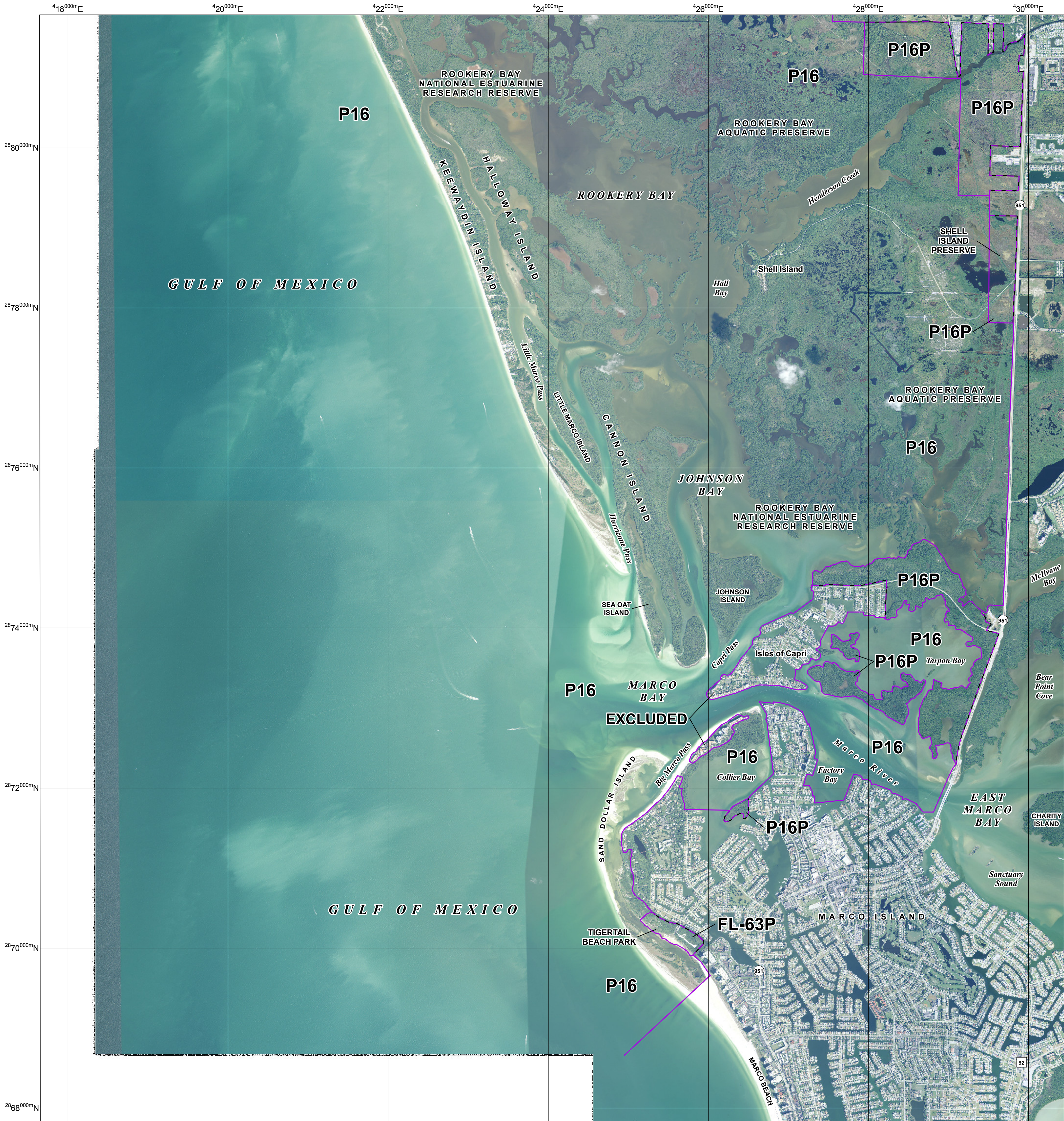
Imagery Source: United States Department of Agriculture National Agriculture Imagery Program

Coordinate System: Universal Transverse Mercator Zone 17 North North American Datum 1983

April 10, 2015



Final Recommended Boundaries



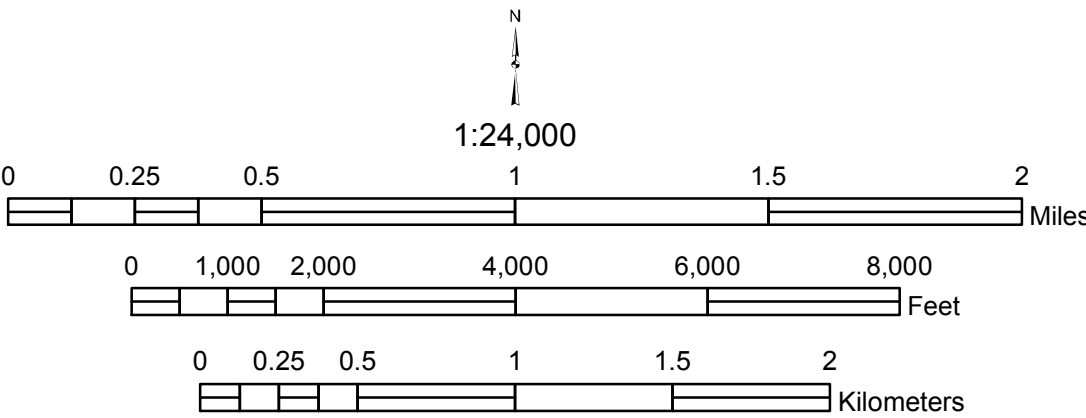
JOHN H. CHAFEE COASTAL BARRIER RESOURCES SYSTEM

Keewaydin Island Unit P16/P16P (1 of 2)  
Tigertail Unit FL-63P

This draft map was produced by the U.S. Fish and Wildlife Service to show final recommended boundary changes to the John H. Chafee Coastal Barrier Resources System (CBRS) as directed by Section 4 of the Coastal Barrier Resources Reauthorization Act of 2005 (Public Law 109-226).

The seaward side of the CBRS unit includes the entire sand-sharing system, including the beach and nearshore area. The sand-sharing system of coastal barriers is normally defined by the 30-foot bathymetric contour. In large coastal embayments and the Great Lakes, the sand-sharing system is defined by the 20-foot bathymetric contour or a line approximately one mile seaward of the shoreline, whichever is nearer the coastal barrier.

For additional information about the Coastal Barrier Resources Act (CBRA) or CBRS, please visit [www.fws.gov/cbra](http://www.fws.gov/cbra).



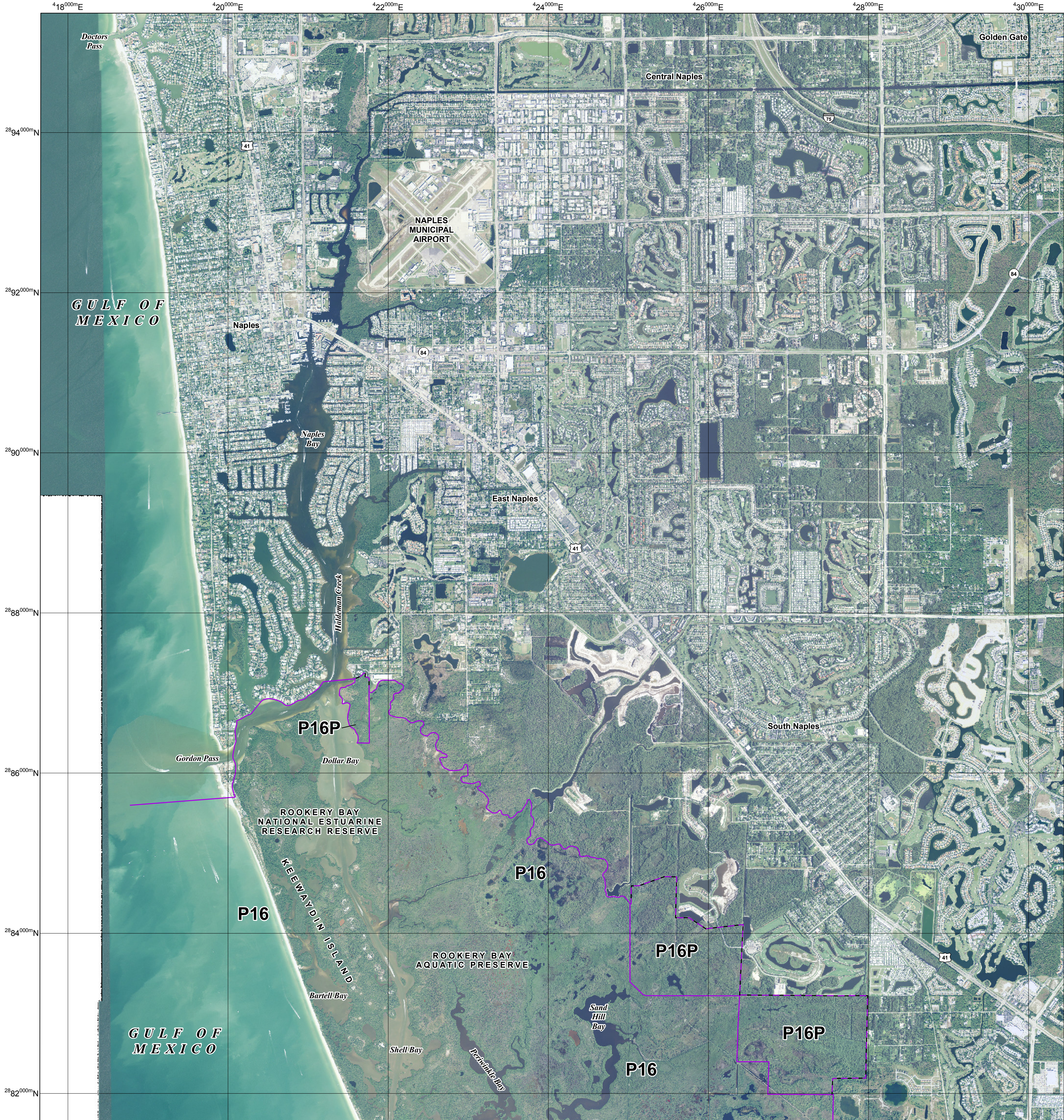
- Final Recommended System Unit Boundary
- Final Recommended Otherwise Protected Area (OPA) Boundary; OPAs are identified on the map by the letter "P" following the unit number
- Approximate State Boundary
- 2000-meter Universal Transverse Mercator grid values, Zone 17 North

Imagery Date: 2013  
Imagery Source: United States Department of Agriculture National Agriculture Imagery Program  
Coordinate System: Universal Transverse Mercator Zone 17 North North American Datum 1983

April 10, 2015



Final Recommended Boundaries



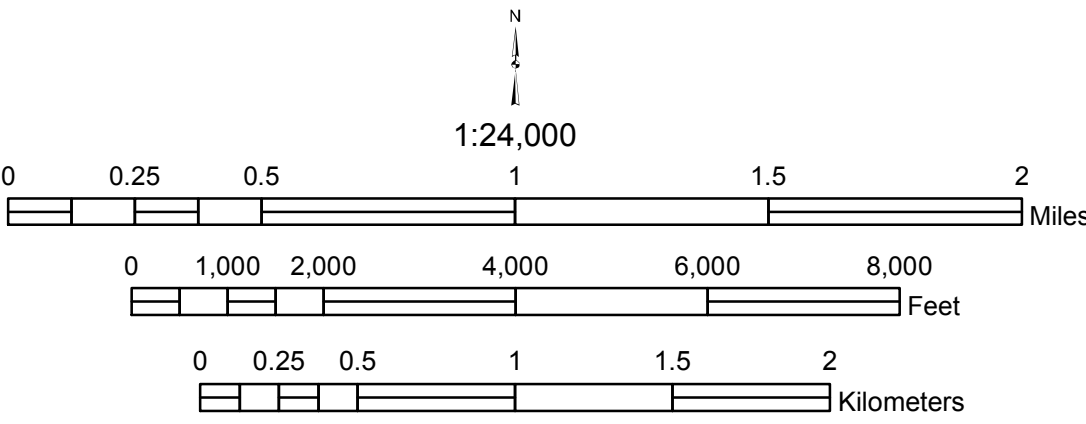
JOHN H. CHAFEE COASTAL BARRIER RESOURCES SYSTEM

Keewaydin Island Unit P16/P16P (2 of 2)

This draft map was produced by the U.S. Fish and Wildlife Service to show final recommended boundary changes to the John H. Chafee Coastal Barrier Resources System (CBRS) as directed by Section 4 of the Coastal Barrier Resources Reauthorization Act of 2005 (Public Law 109-226).

The seaward side of the CBRS unit includes the entire sand-sharing system, including the beach and nearshore area. The sand-sharing system of coastal barriers is normally defined by the 30-foot bathymetric contour. In large coastal embayments and the Great Lakes, the sand-sharing system is defined by the 20-foot bathymetric contour or a line approximately one mile seaward of the shoreline, whichever is nearer the coastal barrier.

For additional information about the Coastal Barrier Resources Act (CBRA) or CBRS, please visit [www.fws.gov/cbra](http://www.fws.gov/cbra).



- Final Recommended System Unit Boundary
- Final Recommended Otherwise Protected Area (OPA) Boundary; OPAs are identified on the map by the letter "P" following the unit number
- Approximate State Boundary
- 2000-meter Universal Transverse Mercator grid values, Zone 17 North

Imagery Date: 2013  
Imagery Source: United States Department of Agriculture National Agriculture Imagery Program  
Coordinate System: Universal Transverse Mercator Zone 17 North North American Datum 1983

April 10, 2015