

Intra-Service Section 7 Biological Evaluation Form

Originating Person:

Telephone Number:

Date Submitted:

For assistance with Section 7 reviews, go to Region 3's Section 7 Technical Assistance website:

<http://www.fws.gov/midwest/endangered/section7/s7process/>

- I. Region: Great Lakes Region
- II. Service Activity (Program) and Geographic Area or Station Name:
- III. List Species (including proposed and candidate Species) or critical habitat (including proposed) found in action area:
- IV. Describe Location: County, State and Township, Section & Range or other specific location information (attach map)

V. Description of proposed action (*attach additional pages as needed*):

- VI. Description of effects (*attach additional pages as needed*):
Explain the anticipated effects of the action on species and critical habitats listed in item III. Beneficial and adverse effects, as well as actions to avoid or minimize adverse effects, should be identified.

VI. Description of Effects (cont.)

B. Determination *(Select one and corresponding response if applicable)*

Determination	Response request from Ecological Services
No Effect on species/critical habitat (list species/critical habitat):	Concurrence <i>(optional)</i>
Not Likely to Adversely Affect species/critical habitat (list species/critical habitat):	Concurrence
Likely to Adversely Affect species/critical habitat (list species/critical habitat):	Formal Consultation
Likely to Jeopardize candidate or proposed species/critical habitat (list species/critical habitat):	Formal Conference
Not Likely to Jeopardize candidate or proposed species/critical habitat (list species/critical habitat):	Concurrence (optional for candidate species)

Signature
[Supervisor at originating station]

Date

Reviewing Ecological Services Office Evaluation (*check all that apply*):

A. Concurrence

Nonconcurrence

Explanation for nonconcurrence below:

B. Formal Consultation Required

List species or critical habitat unit below:

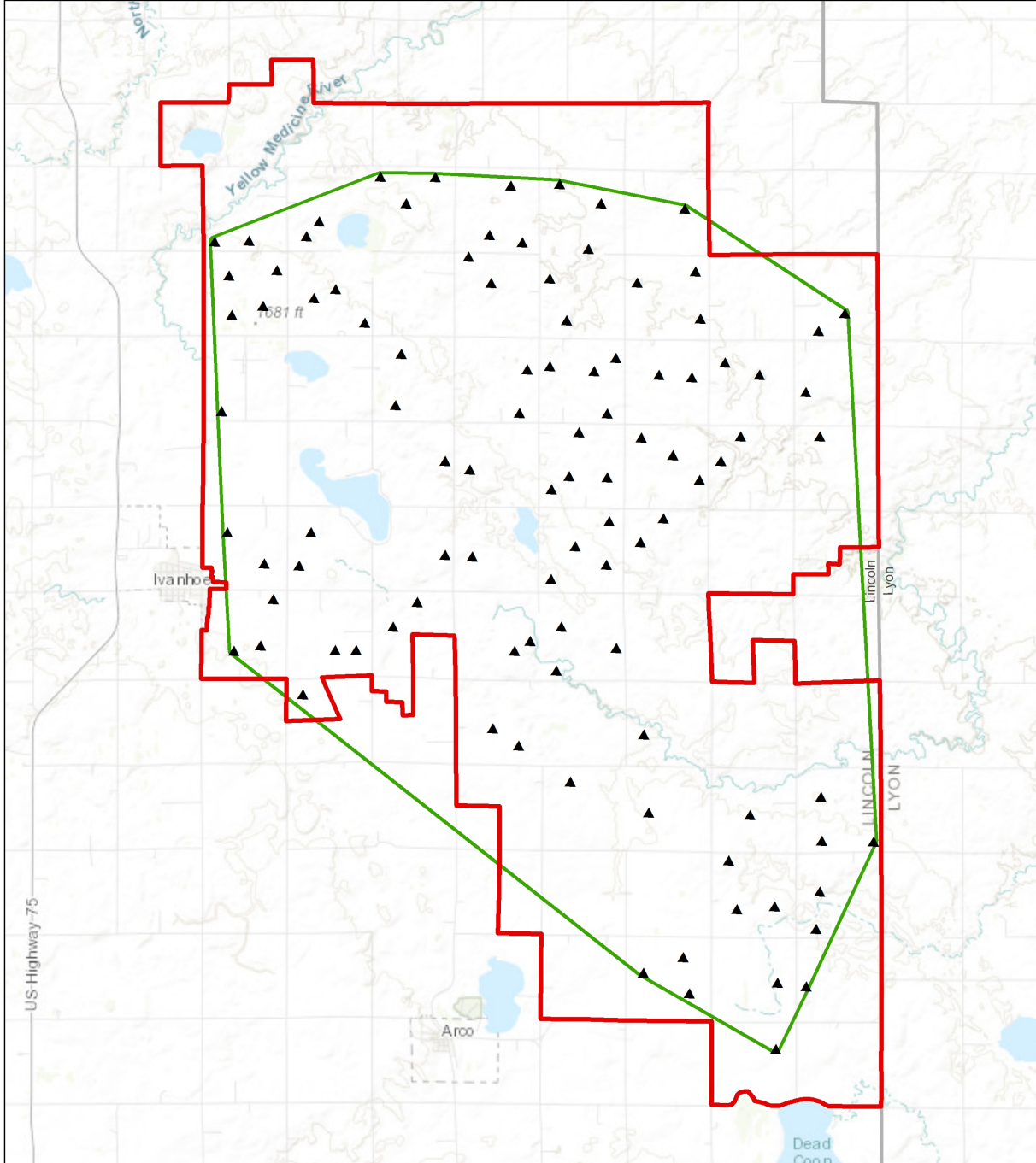
C. Conference Required

List species or critical habitat unit below:





Name of Reviewing ES Office:

Signature:

Date:



Red Pine Wind Project
Lincoln County, MN

- | | |
|--|--|
|  Project Boundary |  Turbine |
|  County Boundary |  Minimum Convex Polygon of Turbines |



Data Source: World Topo
Coordinate System: NAD 1983 UTM Zone 14N
Date: 9/17/2021 Author: GPG