

Sacramento National Wildlife Refuge Complex
 752 County Road 99W
 Willows, CA 95988
 Phone: 530/934 2801
 www.fws.gov/refuge/sacramento_river

U.S. Fish & Wildlife Service
 http://www.fws.gov

For Refuge Information
 1 800/344 WILD

California Relay Service
 TTY 1 800/735 2929
 Voice 1 800/735 2922

Visitors with disabilities may be reasonably accommodated upon request, and/or receive an alternative format publication.

Hunting and Fishing Regulations viewable on the refuge website listed above.

February 2018

Sacramento River National Wildlife Refuge

Visitor Access/Use Maps

Enjoy Your Visit!

Come explore one of the Sacramento River National Wildlife Refuge's many riverside units. Currently the refuge is composed of thirty units along a 80-mile stretch of the Sacramento River from Red Bluff to Colusa. Twenty-four of these units are partially or entirely open to the public, and there is no recreation fee.



Environmental Education - Planting seeds of stewardship in young minds.

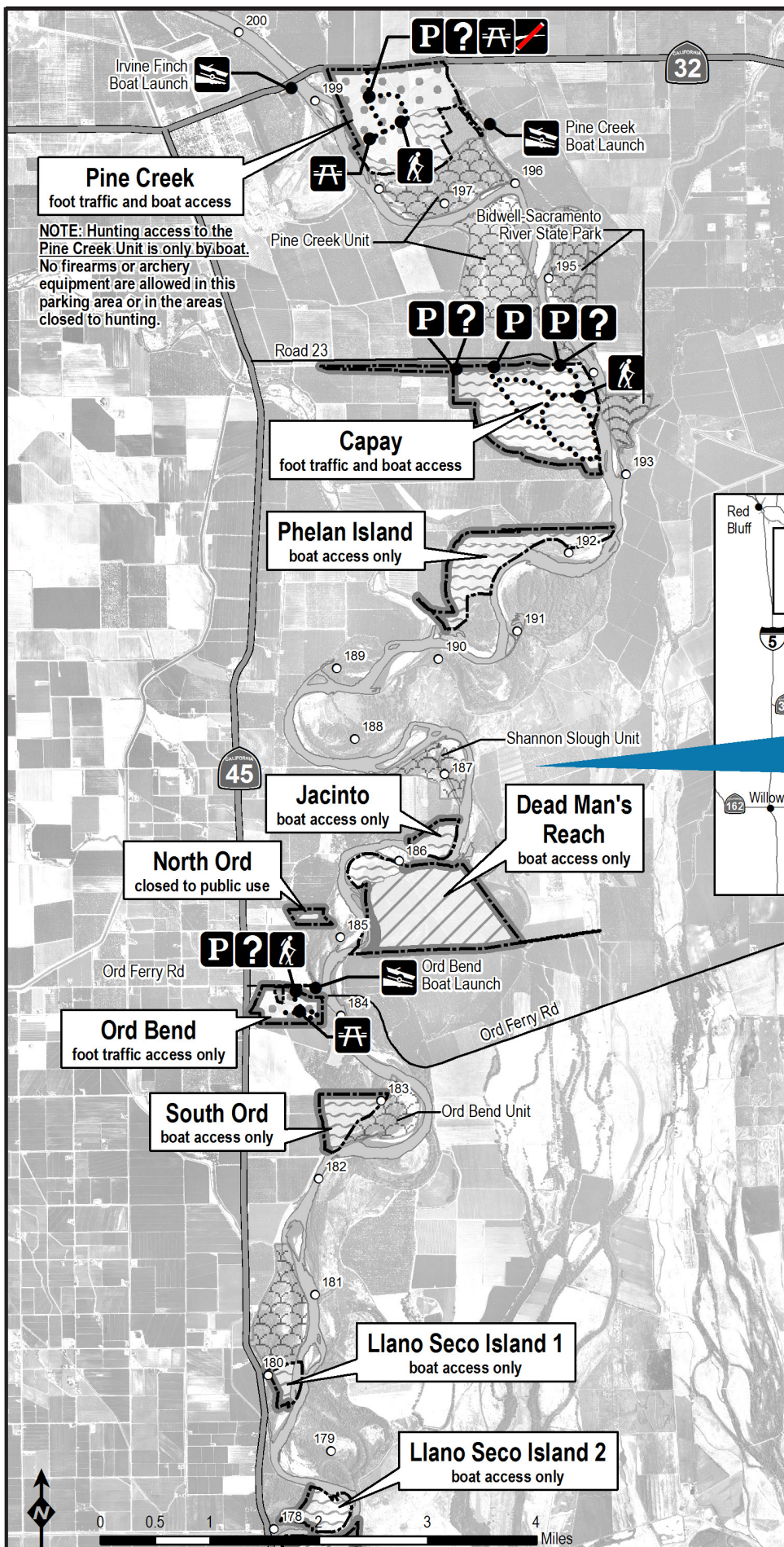


Hunting - Mom's first turkey

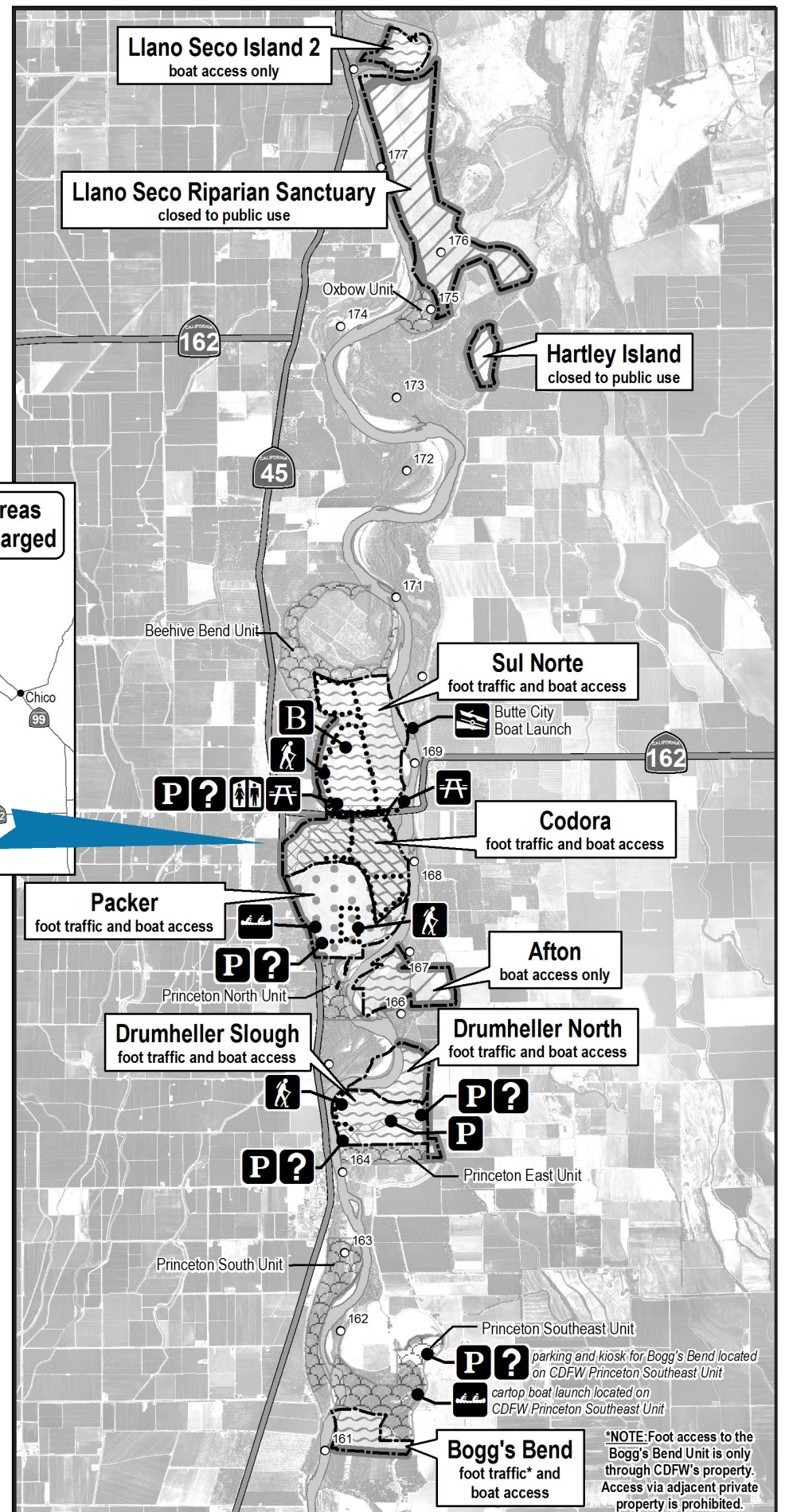
Wildlife Observation - New sights for young and old eyes to enjoy.



South Central Units



South Units



Visitor Activities & Restrictions

- General Information** There are no recreation fees. Please respect all signs' instructions, area closures and access regulations.
- Day use only, open 2 hours before legal sunrise to 1-1/2 hours after legal sunset. Only boat access to gravel bars is allowed at other hours.
 - Access varies and may be by foot and/or boat.
 - Hunting is allowed only in designated areas from August 15 to May 31 (see individual unit leaflet and/or hunting regulations on our website).
 - Dogs are welcome but must be kept on leash, except for authorized hunting activities under the immediate control of a licensed hunter.
 - Hiking
 - Bicycles allowed in designated area May 15 through August 15 (see individual leaflets or our website for restrictions).
 - Wildlife Observation
 - Photography
 - Fishing is allowed, follow State regulations.
 - Camping allowed only on gravel bars for up to 7 days during a 30 day period. Camping is prohibited on other refuge lands.
 - Take out what you bring in. Littering is unlawful!
 - Rifles and pistols are prohibited. Only shotguns or archery equipment allowed during hunting season, in hunting areas (see regulations). No target shooting.
 - Fires are prohibited except for portable gas stoves on gravel bars.
 - Horses are prohibited.
 - Motorized vehicles are prohibited. Mobility impaired visitors should consult refuge manager for allowed conveyances.

Be Prepared This is a natural and wild area, be alert! You may encounter ticks, mosquitoes, wasps, yellow-jackets, bees, poison oak, stinging nettle, poison hemlock, rattle snakes, feral pigs & mountain lions.

Sacramento River National Wildlife Refuge Visitor Access/Use Key

- Public Access**
- Unit Boundaries - Access by foot and/or boat as indicated.
 - Closed Boundary - Access through private land is prohibited.
- Public Uses**
- Open to: hunting (Aug - May), fishing, wildlife observation, photography, interpretation, and environmental education.
 - Open to: fishing, wildlife observation, photography, interpretation, and environmental education. Hunting open only for junior hunters on weekends (Aug-May), but closed to waterfowl hunting.
 - Closed to waterfowl hunting. Open to other other hunting, fishing, wildlife observation, photography, interpretation, and environmental education. Contact Refuge Manager for details.
 - Open to: fishing, wildlife observation, photography, interpretation, and environmental education. Closed to hunting.
 - Safety Zone: open to fishing, wildlife observation, photography, interpretation, and environmental education. Closed to hunting. Unloaded firearms may be transported through this area.
 - Currently Closed to all public use
- Facilities**
- Trail
 - Parking
 - Information Kiosk
 - Blind Reserved for Disabled Hunters
 - Picnic Area
 - Restroom
 - Cartop Boat Launch - see Codora/Packer leaflet for details.
 - State or County Boat Launch
- Other Ownership**
- California Department of Fish and Wildlife*
 - California State Parks*
 - River Mile Markers

*California Department of Fish and Wildlife and California State Parks boundaries represented on this map are for reference only. Please contact CDFW or State Parks for accurate boundaries and regulations.


Unit Access

Working to conserve, protect and restore Sacramento River habitats for wildlife and people. The refuge vision is to create a linked network of up to 18,000 acres of riparian and floodplain habitats, including forests, grasslands, freshwater marsh and other aquatic habitats. By using innovative restoration techniques and working with public and private partners, the refuge provides lands that help fulfill the needs of native fish, wildlife and plants. The refuge is committed to provide quality wildlife-dependent recreational opportunities, including wildlife observation, interpretation, environmental education, photography, hunting and fishing.



Bicycling

Environmental Education



North Units

North Central Units

