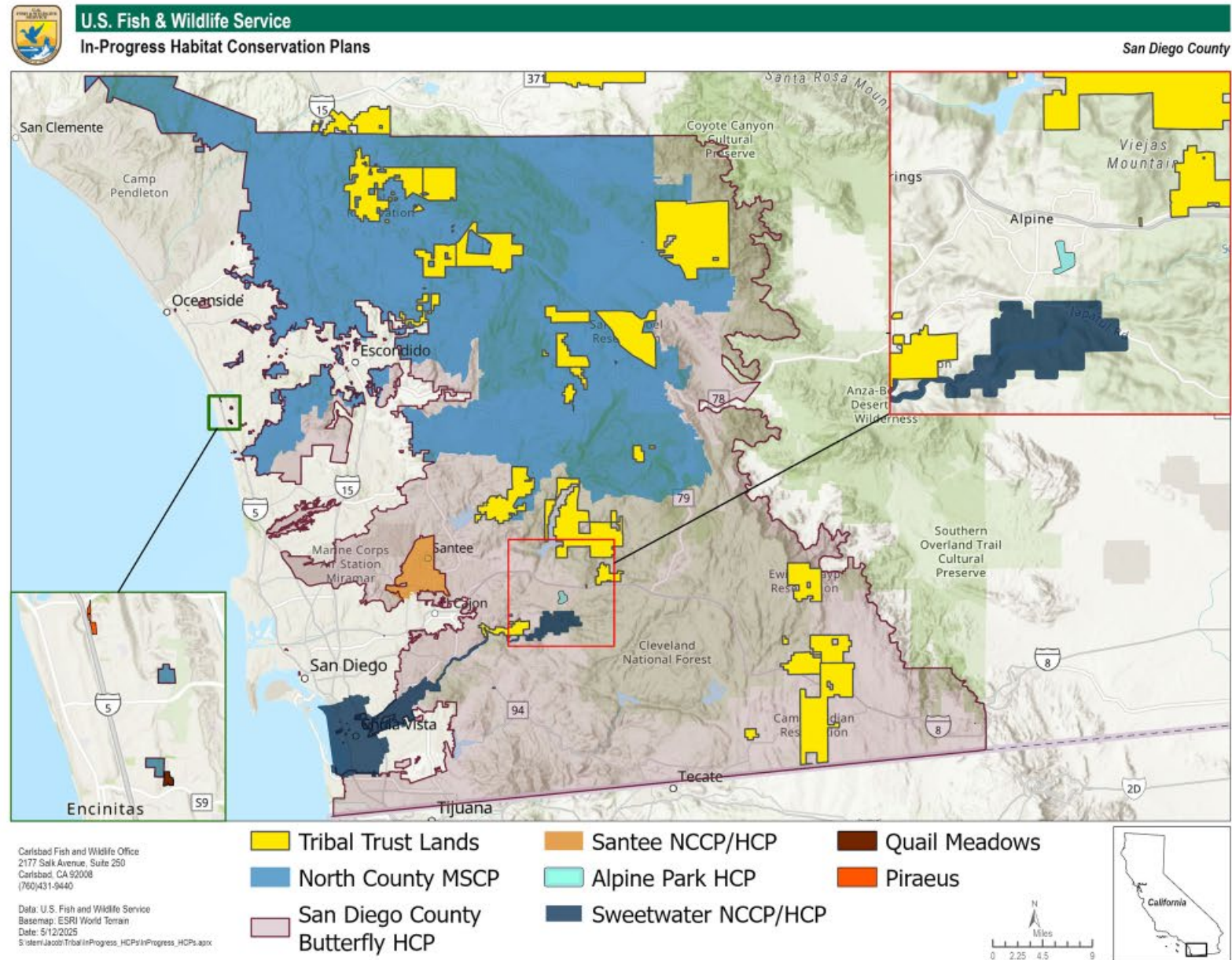


Habitat Conservation Plans in Development in Carlsbad FWO's Jurisdiction



HABITAT CONSERVATION PLANS IN CARLSBAD USFWS OFFICE'S JURISDICTION

- North SD County MSCP: Covers development activities in most of northern San Diego County and addresses multiple species, not including butterflies. Initial Tribal outreach conducted in coordination with the County, but not NHPA section 106 consultation. susan_wynn@fws.gov
- SD County Butterfly HCP: Covers development activities throughout unincorporated San Diego County and addresses Quino checkerspot, Laguna Mountains skipper, Hermes copper, and Harbison's dun skipper. No Tribal coordination to date. eric_porter@fws.gov
- Santee Subarea NCCP/HCP: Covers development activities in the City of Santee and addresses multiple species. We are aware of Tribal consultation pursuant to AB52 for the Fanita Ranch development. Letter requesting NHPA section 106 consultation coming very soon. jonathan_d_snyder@fws.gov
- Sweetwater Authority NCCP/HCP: Covers operation and maintenance within the Sweetwater Authority's jurisdiction from Sweetwater Reservoir down to San Diego Bay. No Tribal coordination to date. eric_porter@fws.gov
- Alpine Park HCP: Covers park facilities on 25 acres of Wright's Field in Alpine and addresses Quino checkerspot butterfly and western spadefoot. Finalizing permit review process. NHPA section 106 consultation complete. eric_porter@fws.gov
- Quail Hill HCP: Covers development of an apartment complex in Encinitas and addresses coastal California gnatcatcher. Letter requesting NHPA section 106 consultation coming soon. taylor_curtis@fws.gov
- Piraeus Point Housing HCP: Covers development of a housing project in Encinitas and addresses coastal California gnatcatcher. No Tribal coordination to date. jessica_sattler@fws.gov

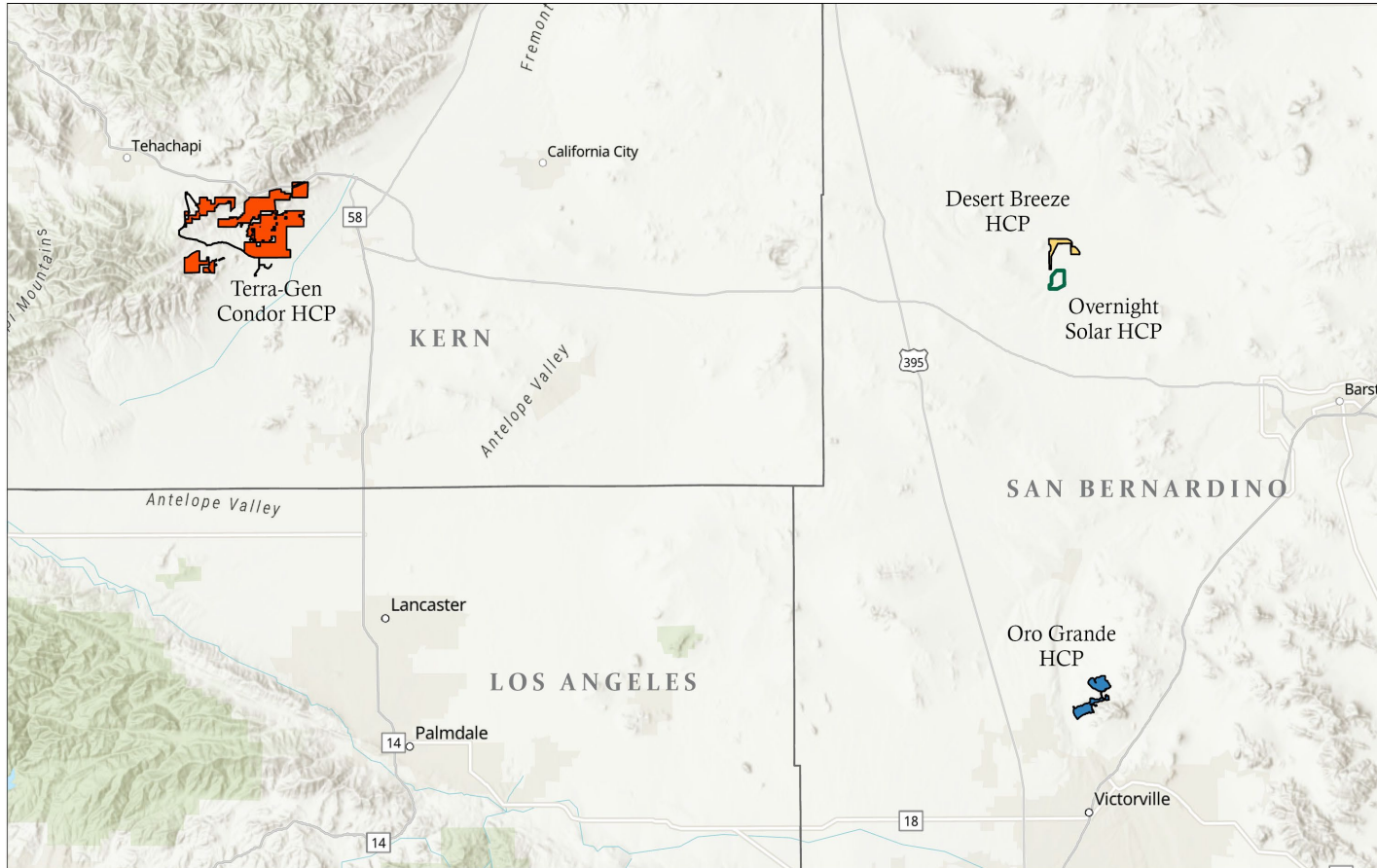
HABITAT CONSERVATION PLANS IN PALM SPRINGS USFWS OFFICE'S JURISDICTION (MOJAVE DESERT DIVISION)



U.S. Fish & Wildlife Service

Habitat Conservation Plans

Mojave Desert



Carlsbad Fish and Wildlife Office
2177 Salk Avenue, Suite 250
Carlsbad, CA 92008
(760)431-9440

Data: U.S. Fish and Wildlife Service
Basemap: ESRI World Terrain
Date: 4/23/2024
System: Jacob\Tribal\DeserHCPs\DeserHCPs.aprx



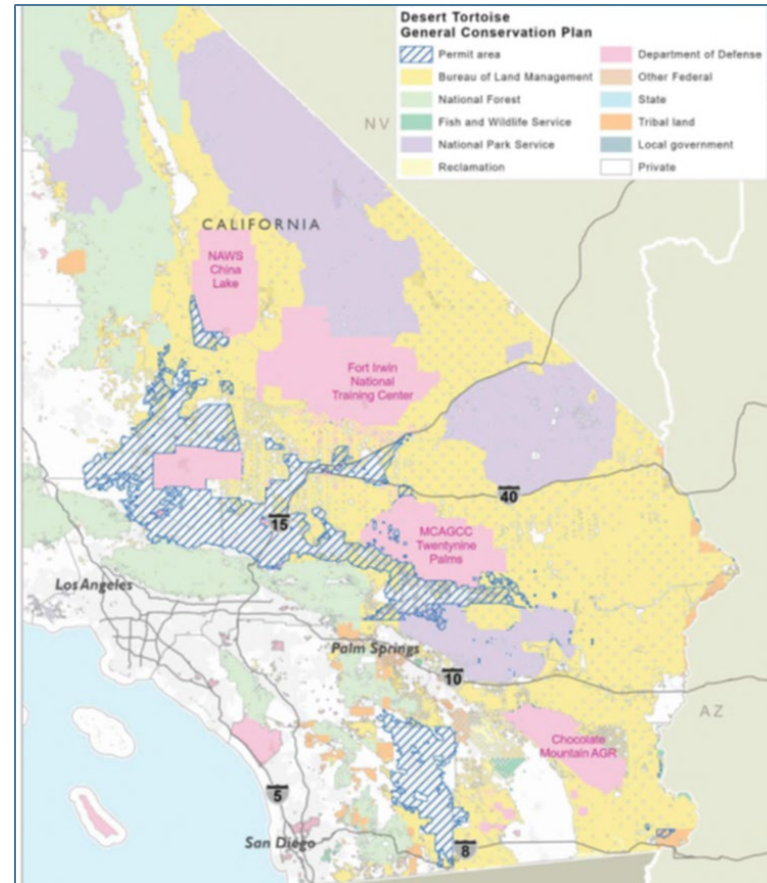
- **Overnight Solar HCP (Atlantica):** The proposed pv solar project is on 596 acres northwest of Hinkley in San Bernardino County. The applicant is seeking a 45-year ITP for desert tortoise. We worked with the Yuhaaviatam of San Manuel Nation to ensure cultural resource and Tribal monitors during ground disturbance for installation of the desert tortoise exclusion fence. We plan to make a permit decision in the near future.
- **Oro Grande Cement Mining HCP (CalPortland):** The proposed mine expansion is on 285 acres in Bernardino County. The applicant is seeking a 50-year incidental take permit for desert tortoise. The draft HCP and NEPA document are close to completion for public review. We are in discussions with the Yuhaaviatam of San Manuel Nation.
- **Terra-Gen Wind Energy Projects HCP:** Would cover 14 existing projects across 11,378 acres in the Tehachapi Wind Resource Area in Kern County. The applicant is seeking a 30-year ITP for California condor for the operation of 14 existing wind energy projects. The draft HCP and NEPA document are close to completion for public review. We will be sending Tribal outreach letters shortly.

HABITAT CONSERVATION PLANS (HCPs) IN PALM SPRINGS USFWS OFFICE'S JURISDICTION

General Conservation Plan (GCP) for the Desert Tortoise in California



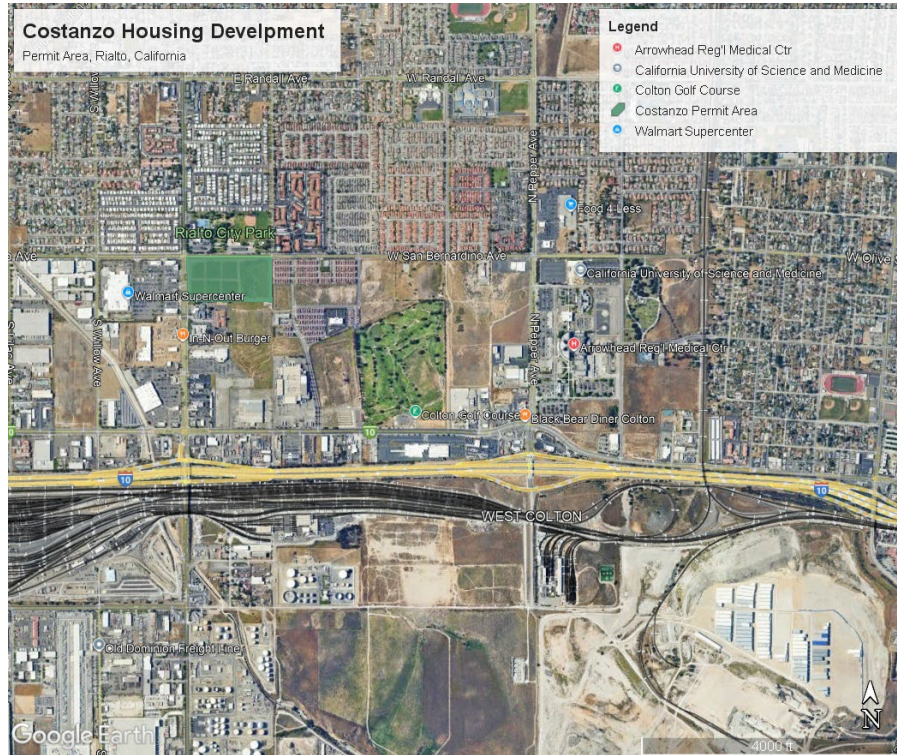
Permit Area



Mitigation Area

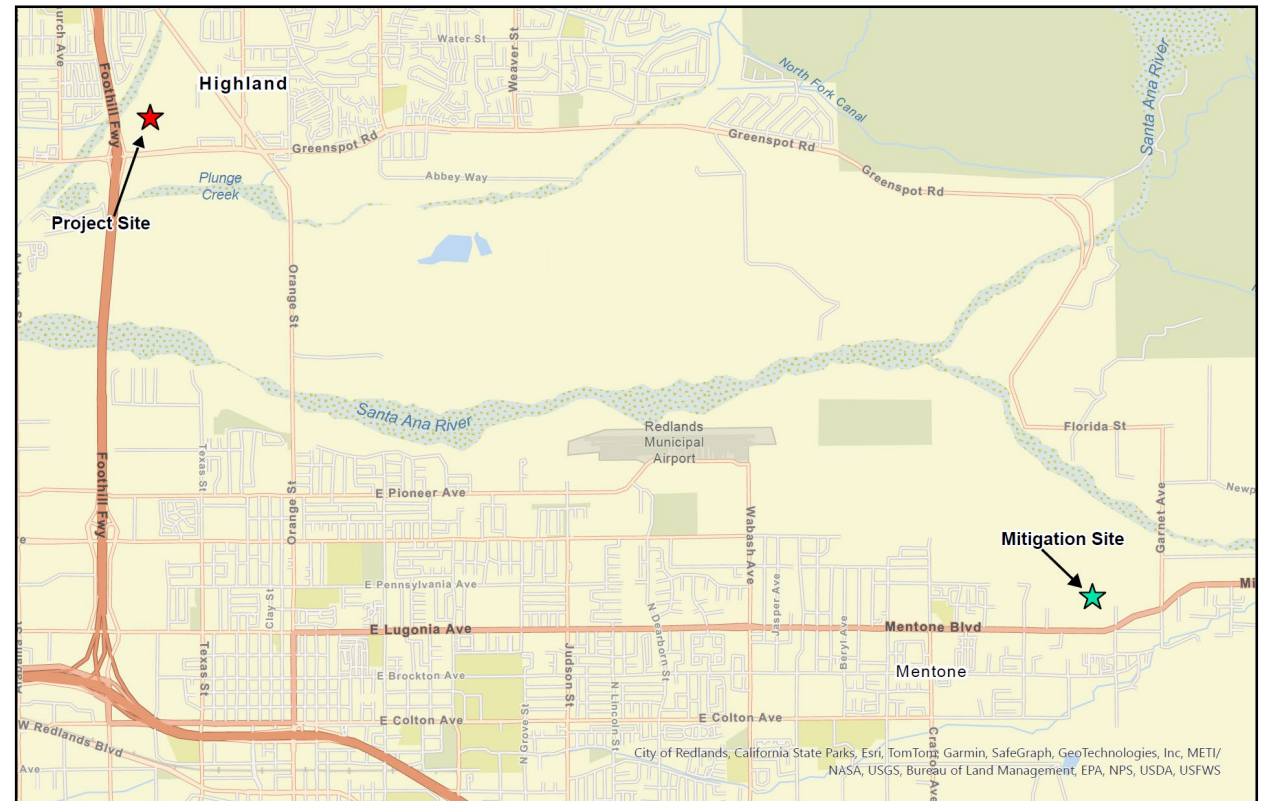
- The purpose of the GCP is to increase efficiency and streamline HCPs and incidental take permits for activities on nonfederal lands in California that have the potential to incidentally take desert tortoises.
- The GCP would 1) improve conservation of the desert tortoise within the California desert with a more comprehensive and consistent approach; 2) substantially reduce the time and effort expended by Service staff in processing individual incidental take permits; 3) maintain the appropriate standards for protection of desert tortoises in permit areas; and 4) further the species' recovery in mitigation areas.
- We have published multiple notices of the GCP and NEPA document in the Federal Register for public comment. We met with two Tribes that contacted us during this process. We anticipate a decision on whether to approve the GCP in August 2025.

SMALL HABITAT CONSERVATION PLANS WITHIN THE PALM SPRINGS USFWS OFFICE'S JURISDICTION (INLAND DIVISION)



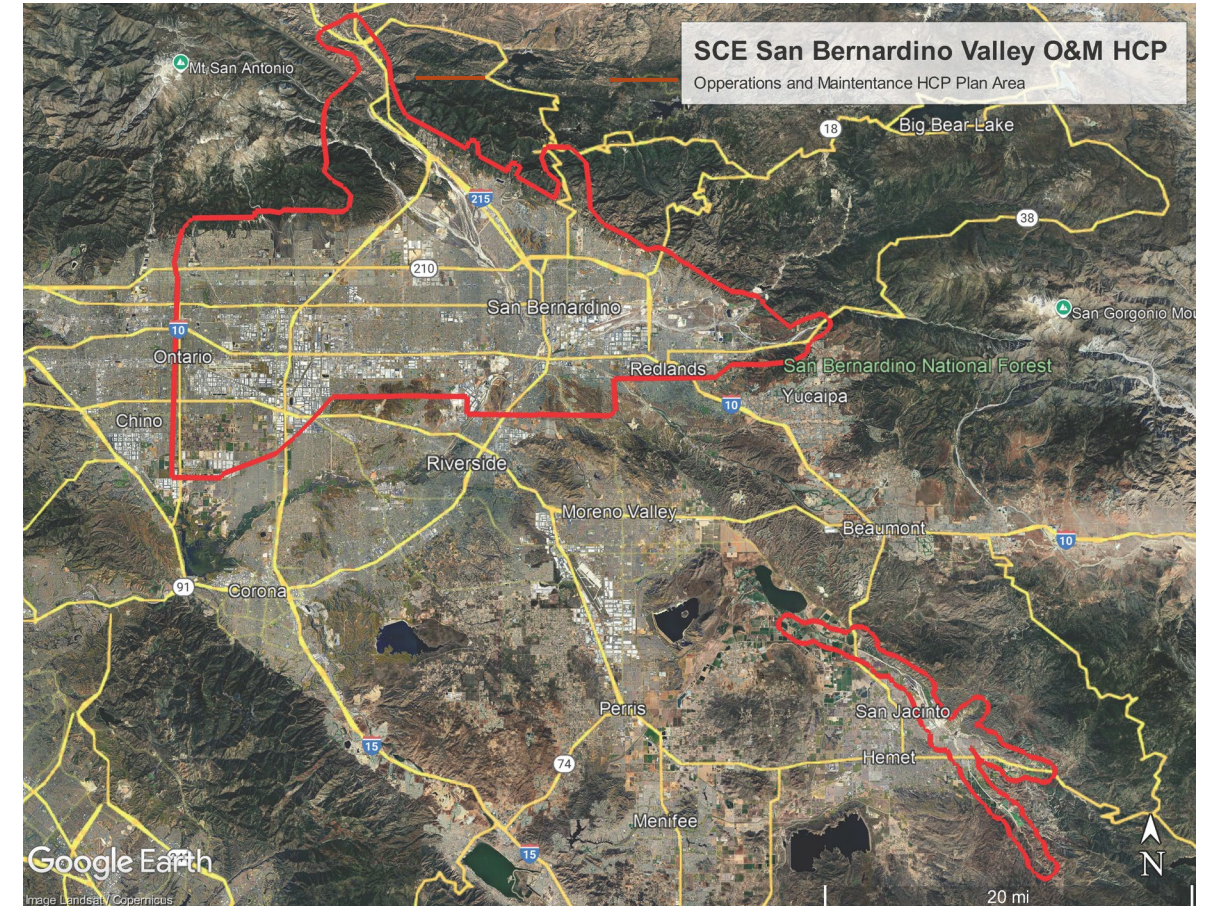
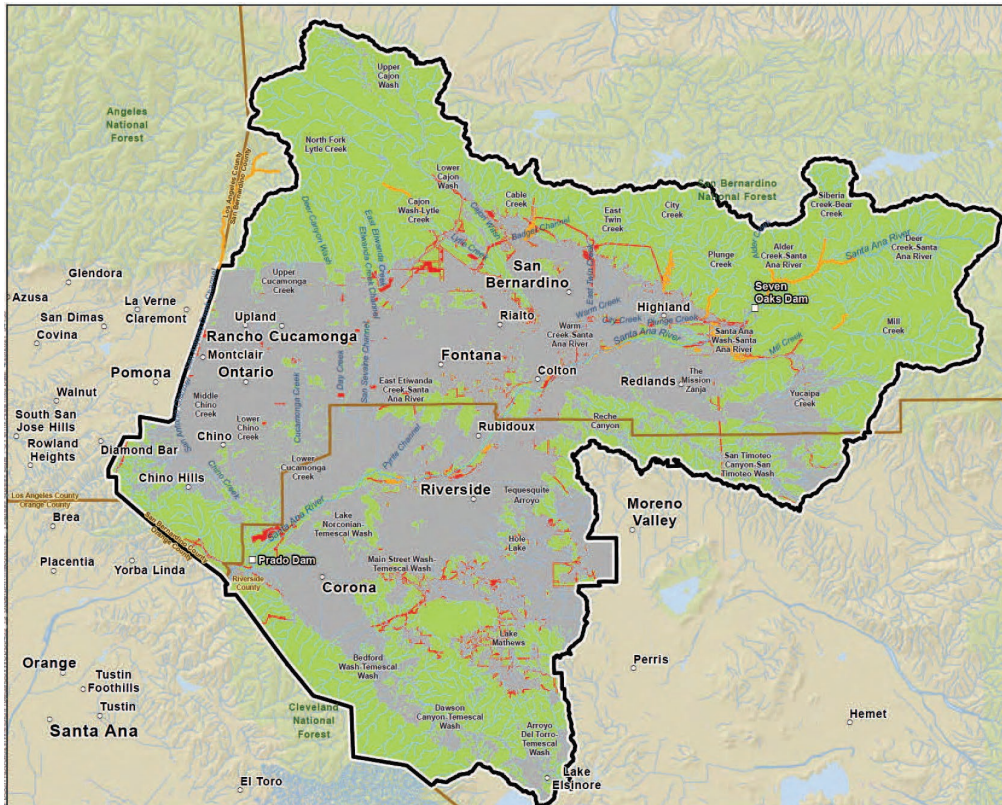
Costanzo Housing Development HCP :
Covers approximately 17 acres located in the City of Rialto. San Bernardino Valley. Applicant is seeking an ITP for the Delhi sands flower-loving fly. We are awaiting a revised Draft HCP and a NEPA document.

Green Spot Village Crossings HCP: Proposes residential development. Draft HCP in review.



LARGE HABITAT CONSERVATION PLANS WITHIN THE PALM SPRINGS USFWS OFFICE'S JURISDICTION (INLAND DIVISION)

Upper Santa Ana River HCP: Addresses water delivery and operation and maintenance. Draft HCP in final review.



SCE O&M HCP: Addresses operations and maintenance of SCE's existing facilities. Draft HCP in development.

HABITAT CONSERVATION PLANS IN PROCESS CONTACT INFORMATION

- **Overnight Solar HCP: Richard Tung (richard_tung@fws.gov)**
- **CalPortland Oro Grande Cement Mining HCP: Brooke Su (brooke_su@fws.gov)**
- **Terra-Gen Wind Energy Projects HCP: Kristen Lalumiere (kristen_lalumiere@fws.gov)**
- **Desert Tortoise General Conservation Plan: Peter Sanzenbacher (Peter_Sanzenbacher@fws.gov)**
- **SCE O&M HCP: Amanda Swaller (Amanda_swaller@fws.gov)**
- **Costanzo Housing Development: Karin Cleary-Rose (Karin_cleary-Rose@fws.gov)**
- **Greenspot Village Crossings HCP: Shaun Olsen (Shaun_Olsen@fws.gov)**
- **Upper Santa Ana River HCP: Rebecca Christensen (Rebecca_Christiansen@fws.gov)**