

Ivanpah Valley Extensive Recreation Management Area (ERMA)

Management Objective: Designate this area as an Extensive Recreation Management Area. To manage for outstanding views and dispersed recreational use. Ivanpah Valley ERMA is located on the eastern side of the Mojave Preserve and continues east to the California/Nevada Stateline.

Primary Activities: Camping, Hiking, Star gazing, Backcountry Touring

Experiences: Feeling of Remoteness while close to amenities

Benefits:

Personal: Increased sense of exploration in an area designed to encourage environmental education through hiking wilderness trails and observing wildlife.

Community/Social: Increases tourism and supports local economy

Environmental: Loss of environmental quality within the recreation area

Management Actions and Allowable Use Decisions

Recreation and Visitor Services Program:

- Routine maintenance of the Mojave Adventure Trails System shall occur including installation of routine signs, markers, culverts, ditches, water bars, barriers, gates, or cattle guards on/or adjacent to system roads and trails.
- Issuance of Special Recreation Permits for day use or overnight use up to 14 consecutive nights; that impact no more than 3 staging area acres; and/or for recreational travel along roads and trails designated open in the land use or accompanying activity level plans.
- Any developed recreation sites that would be impacted by renewable energy development would be mitigated through establishment of alternate recreation sites in a similar, suitable location.
- Maintain interpretive developments and material which enhance recreation opportunities and public enjoyment and to better appreciate the significance of this historic site.
- Routine maintenance of the Mojave Adventure Trails System shall occur including installation of routine signs, markers, culverts, ditches, water bars, barriers, gates, or cattle guards on/or adjacent to system roads and trails.

Acres on BLM Lands:

| No Action | Preferred Alternative |
|-----------|-----------------------|
| 0 | 71655 |

Other Programs:

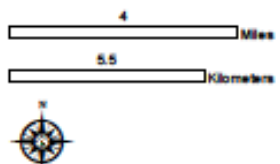
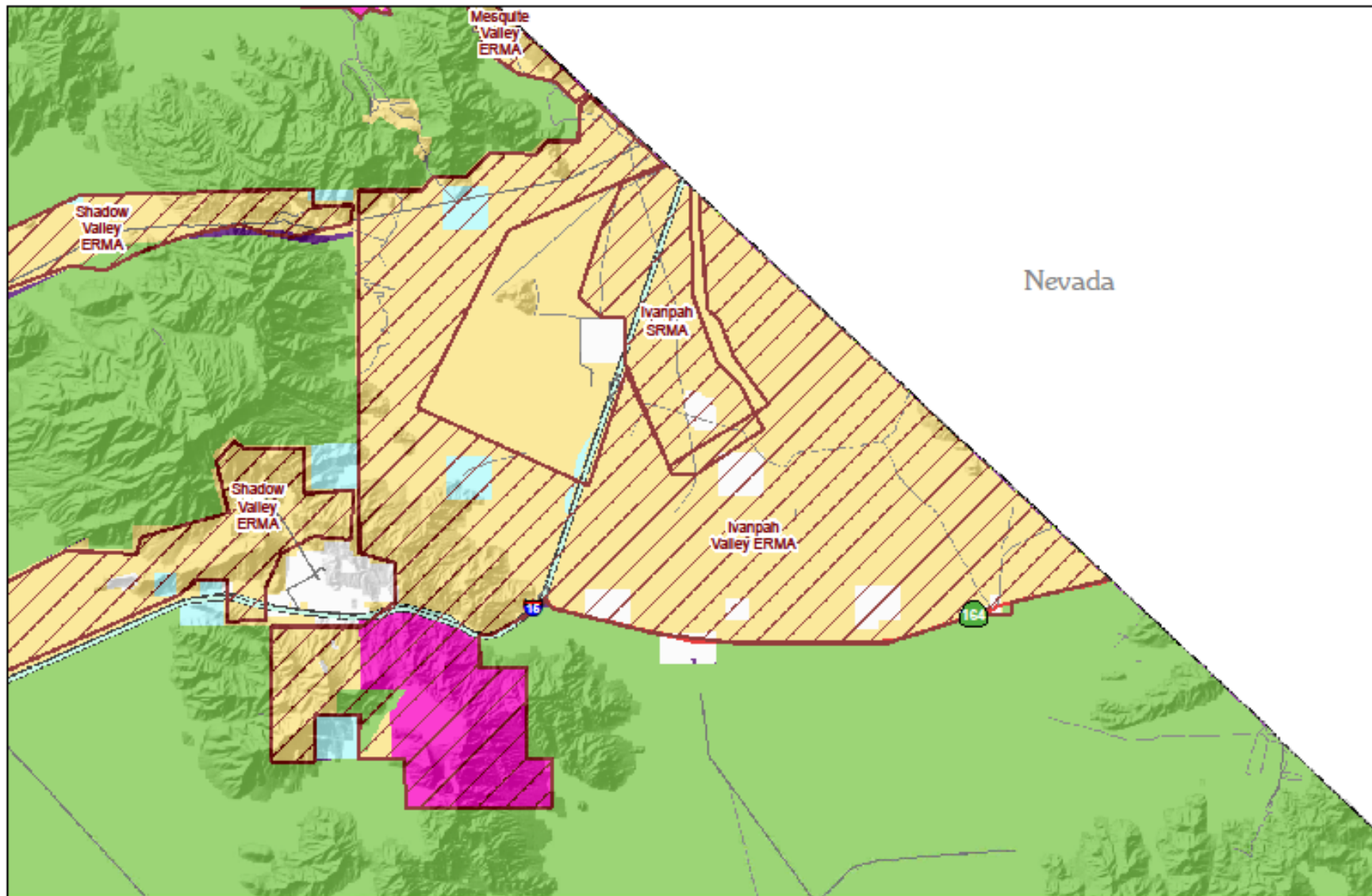
Visual Resource Management Classes

Ivanpah (areas west of I-15) - Class III

Nipton (areas east of I-15) - Class II

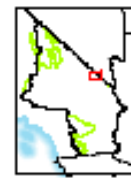
Wildlife Game Guzzler Program
Grazing Allotment (Taylor Grazing Act)

Ivanpah Valley ERMA



Preferred Alternative SRMAs and ERMAs
 Date Printed: 6/25/2014
 Prepared by BLM California State Office

- | ACEC Layers | | Land Status | | GTLF | |
|-------------------------------------|------------------|---------------------------|----------|------------|------------|
| Proposed SR MA | Cities | Bureau of Land Management | State | Interstate | US Hwy |
| Design Focus Areas | CDCA Boundary | Other Federal | Military | CA Hwy | County Hwy |
| OHV Areas | DRECP Boundary | Private | | | |
| Legislatively and Legally Protected | BLM Field Office | | | | |



The information and maps shown on this system should be used for planning purposes only. It should not be the sole source for determining map boundary locations.