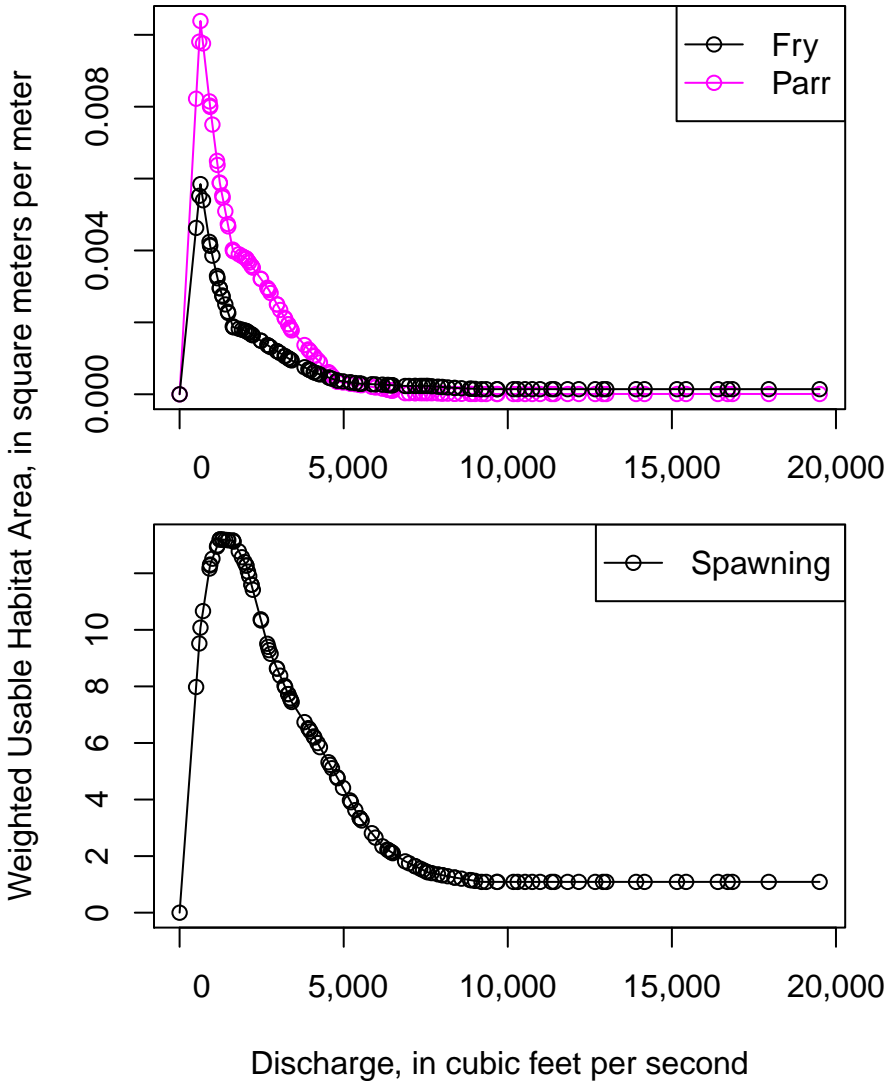


**Appendix 1. Composite Two-Dimensional  
Weighted Usable Habitat Area Curves**

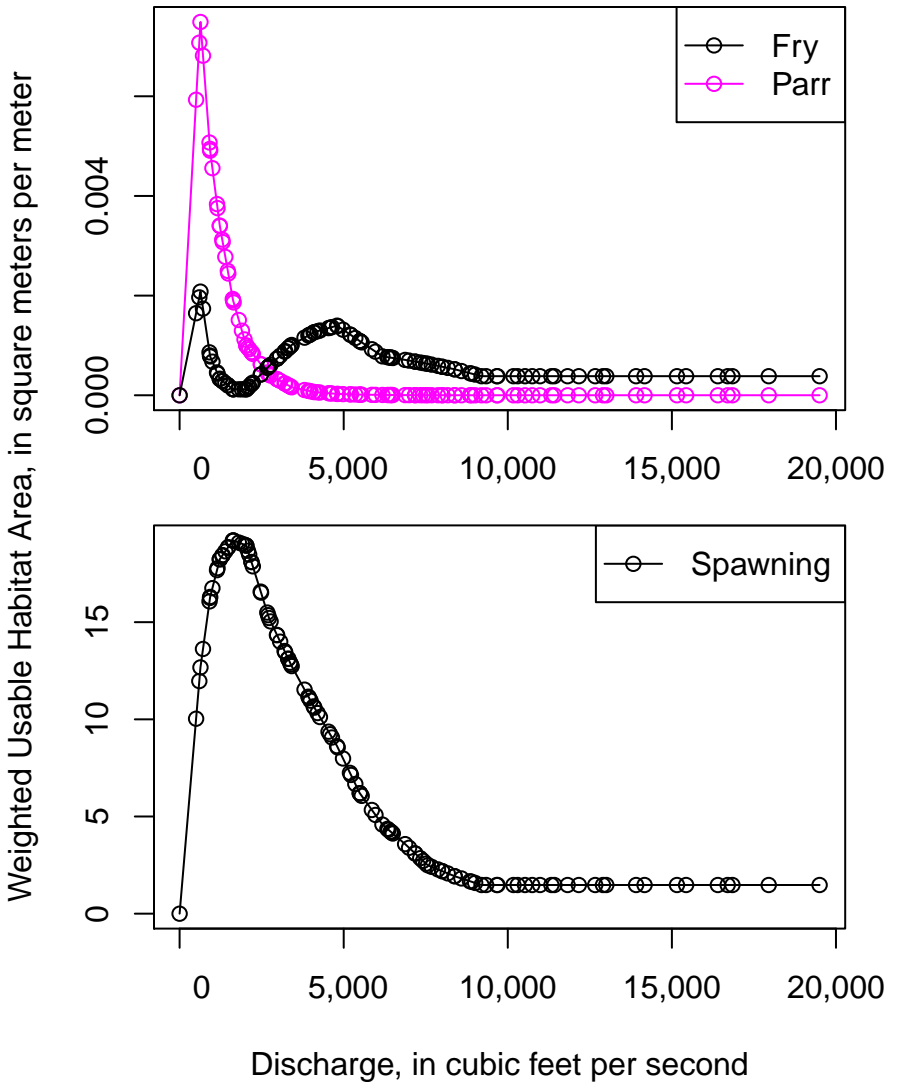
## Habitat Type Coding Used in Chart Titles

RR	R Ranch 2D site
TH	Trees of Heaven 2D site
BB	Brown Bear 2D site
SE	Seiad 2D site
RG	Rogers 2D site
OR	Orleans 2D site
SB	Saints Bar 2D site
PW	Pecwan 2D site
LS	low slope
MS	moderate slope
SS	steep slope
PO	pool
MA	main channel
SP	split channel
SS	side channel

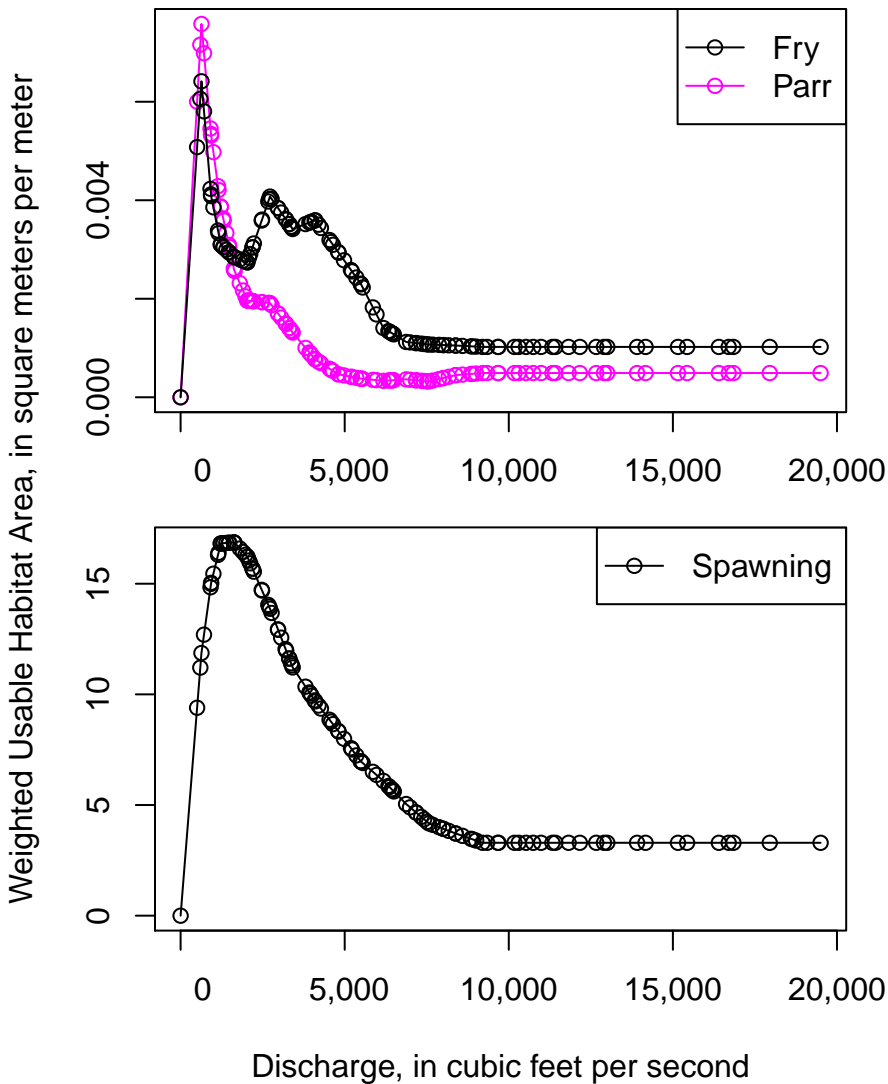
# BBLSMSA



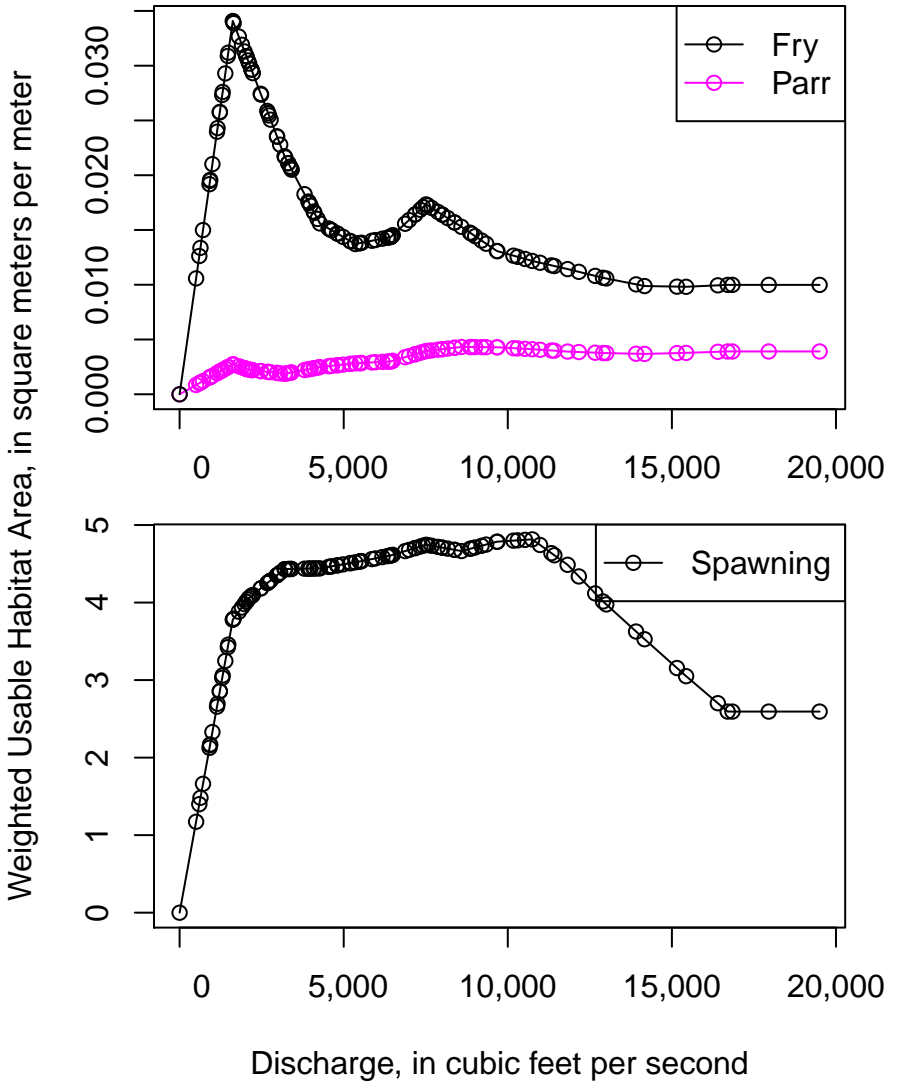
# BBMSMA



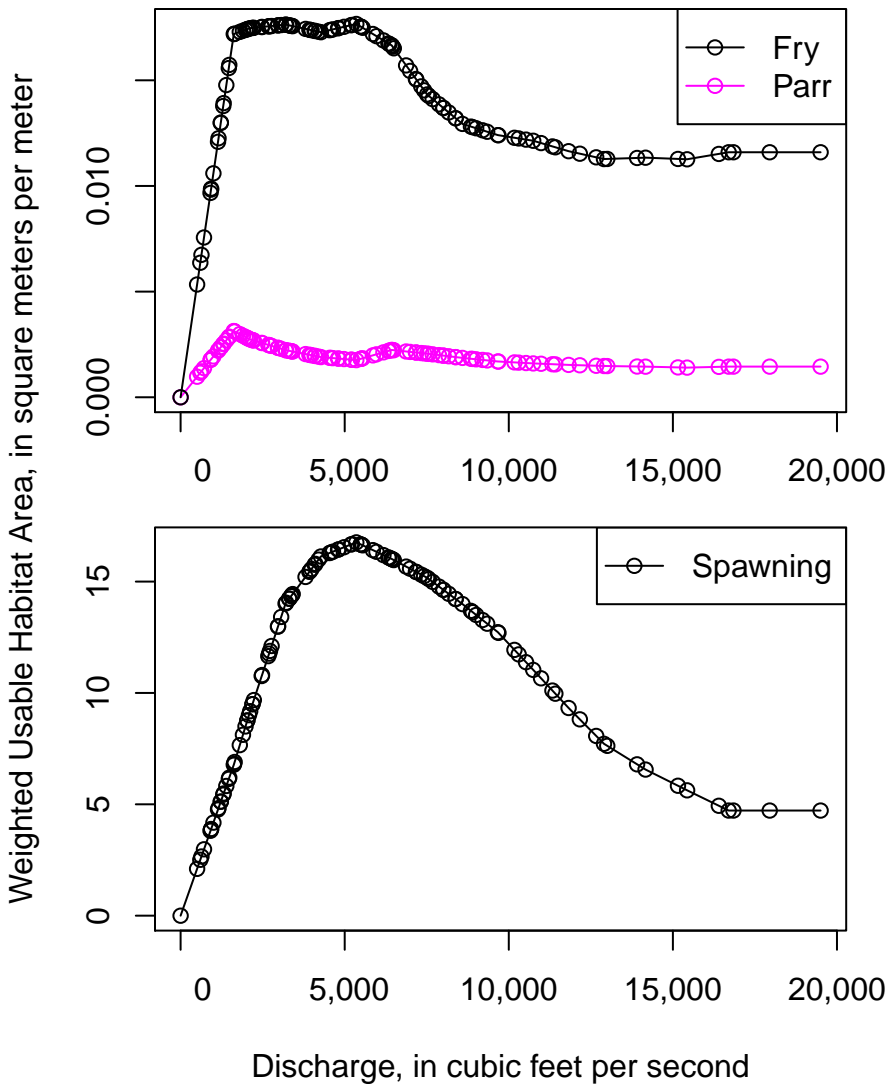
# BBPOMA



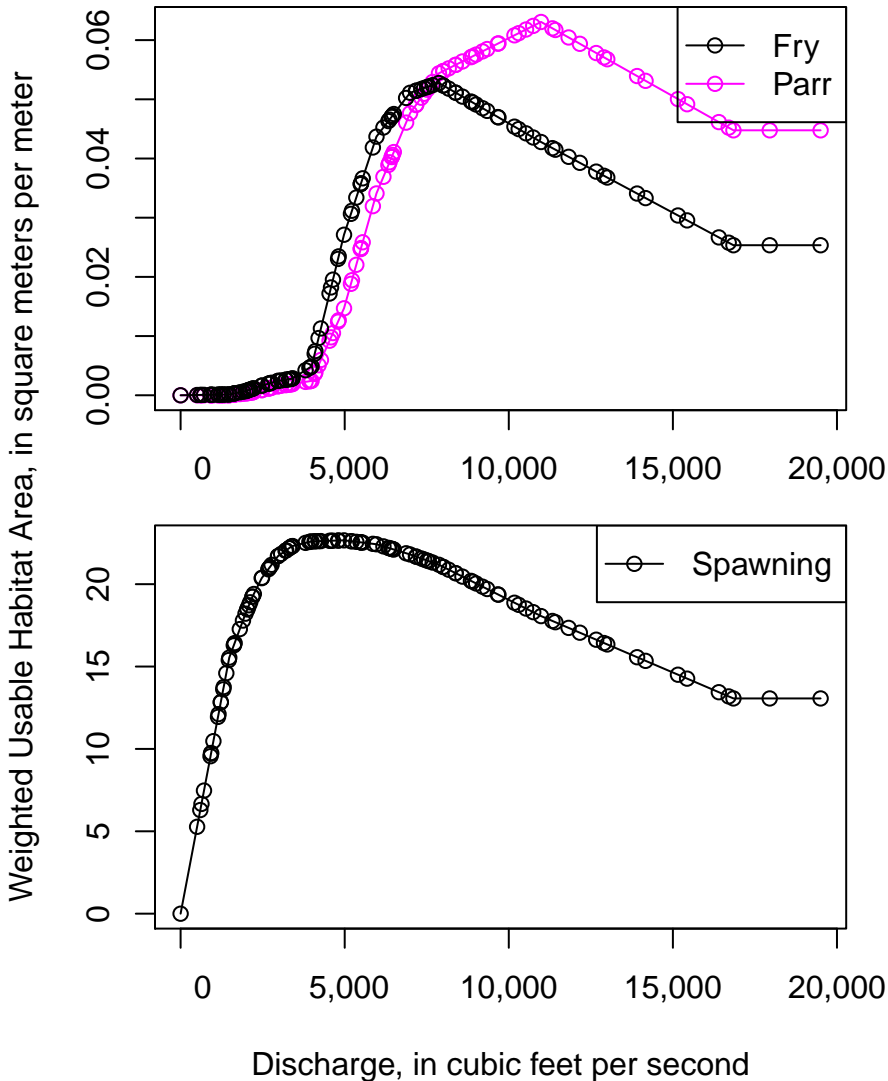
# ORMSMA



# ORPOMA

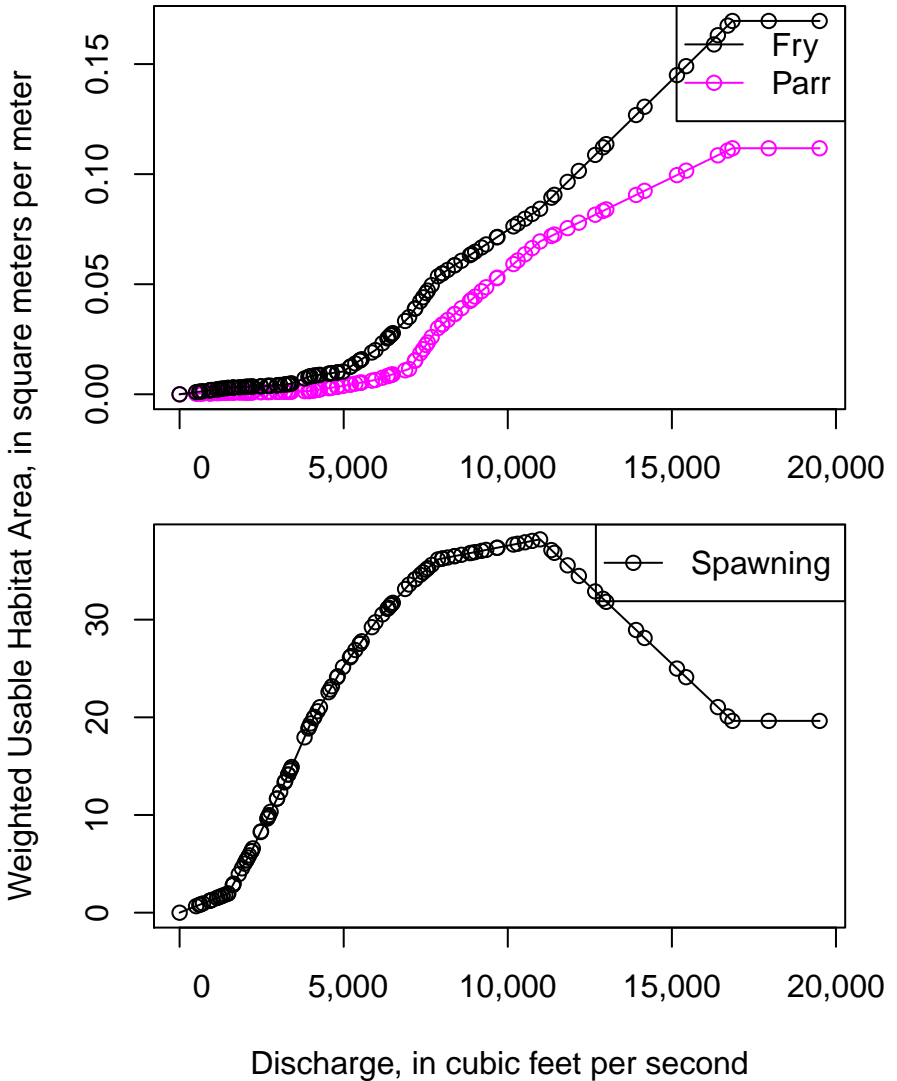


# PWLSMA

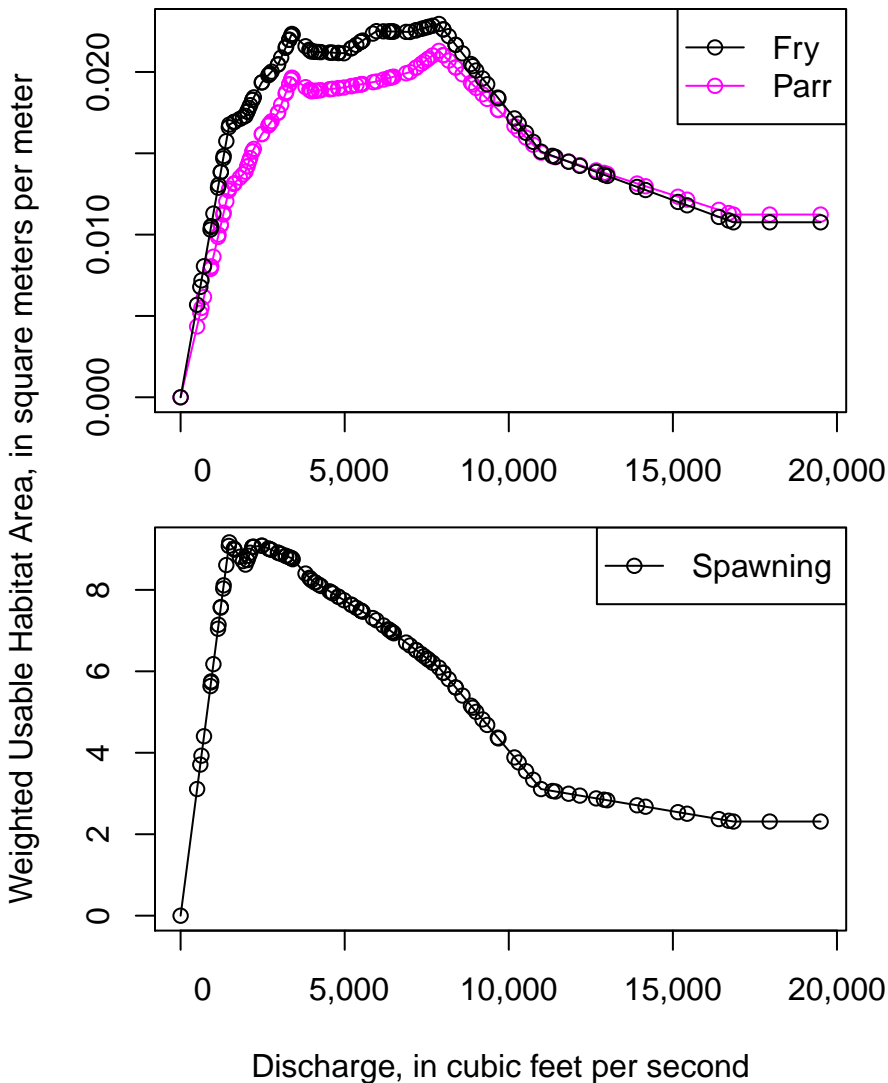




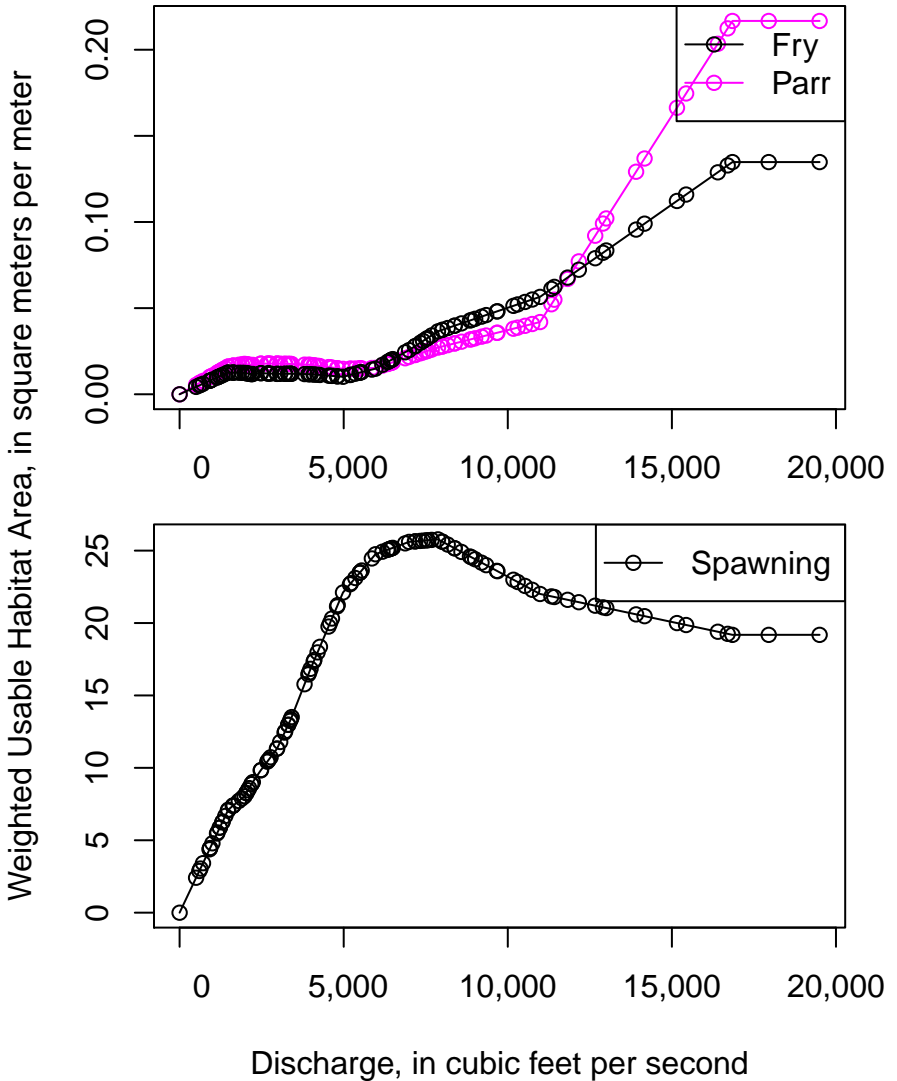
# PWLSMASC



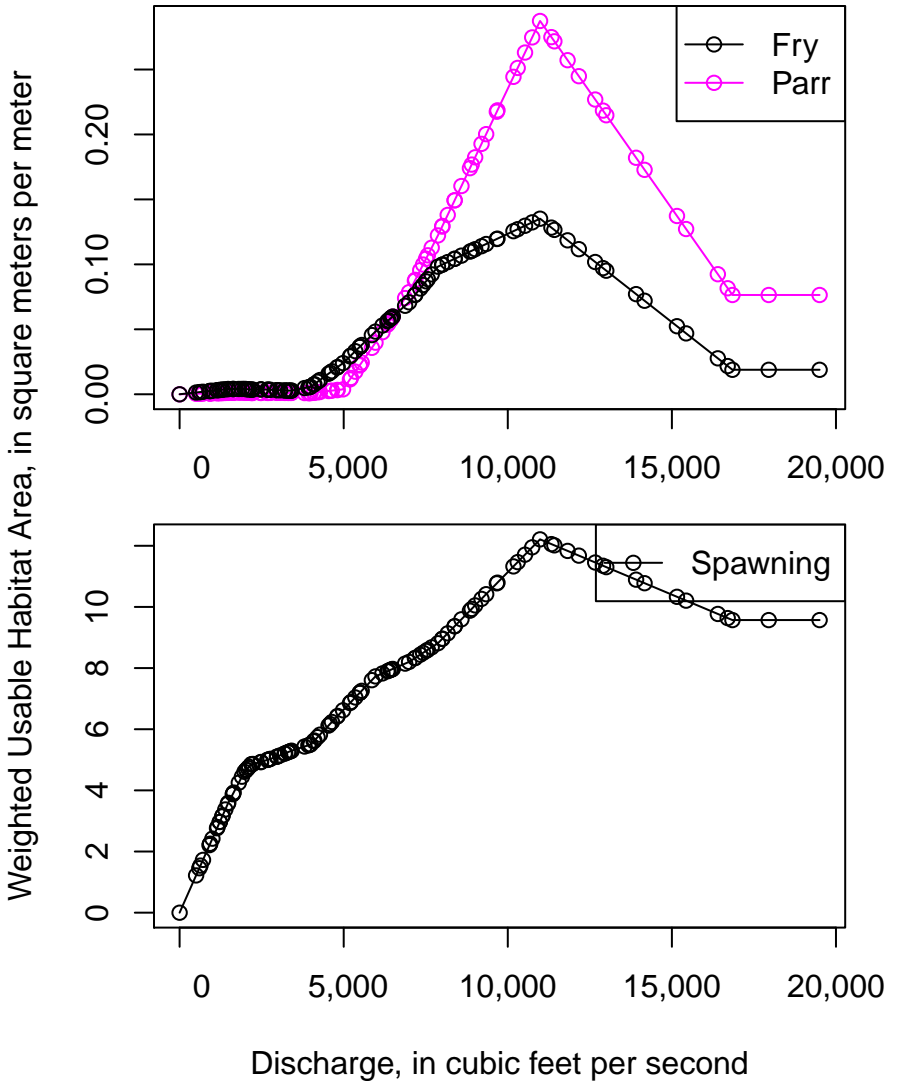
# PWMSMA



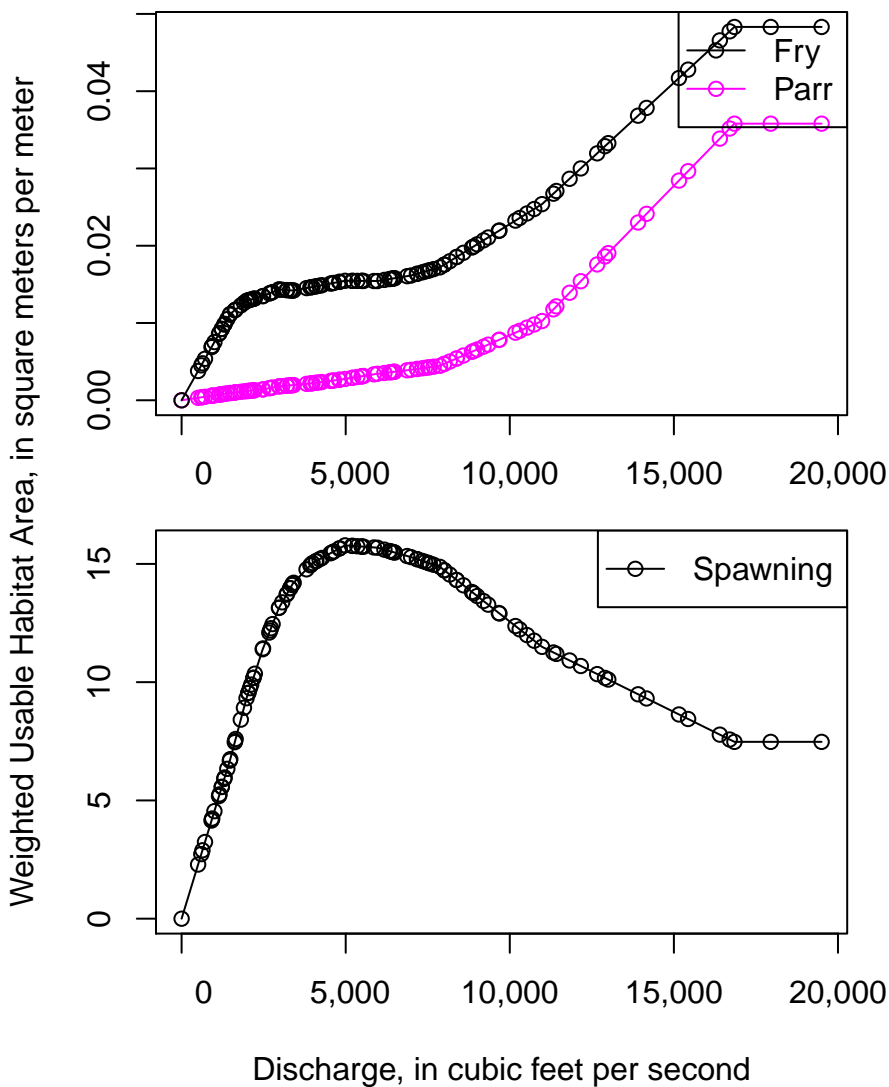
# PWMSMASC



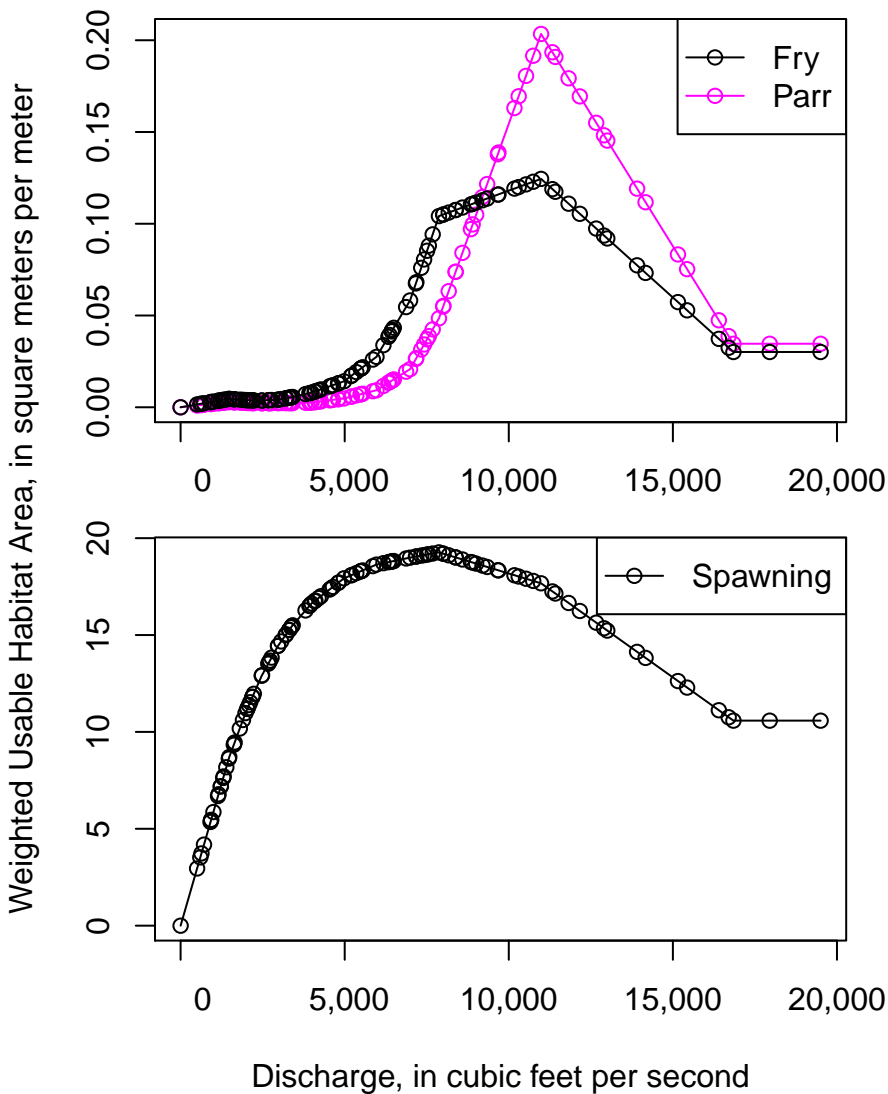
# PWMSSC



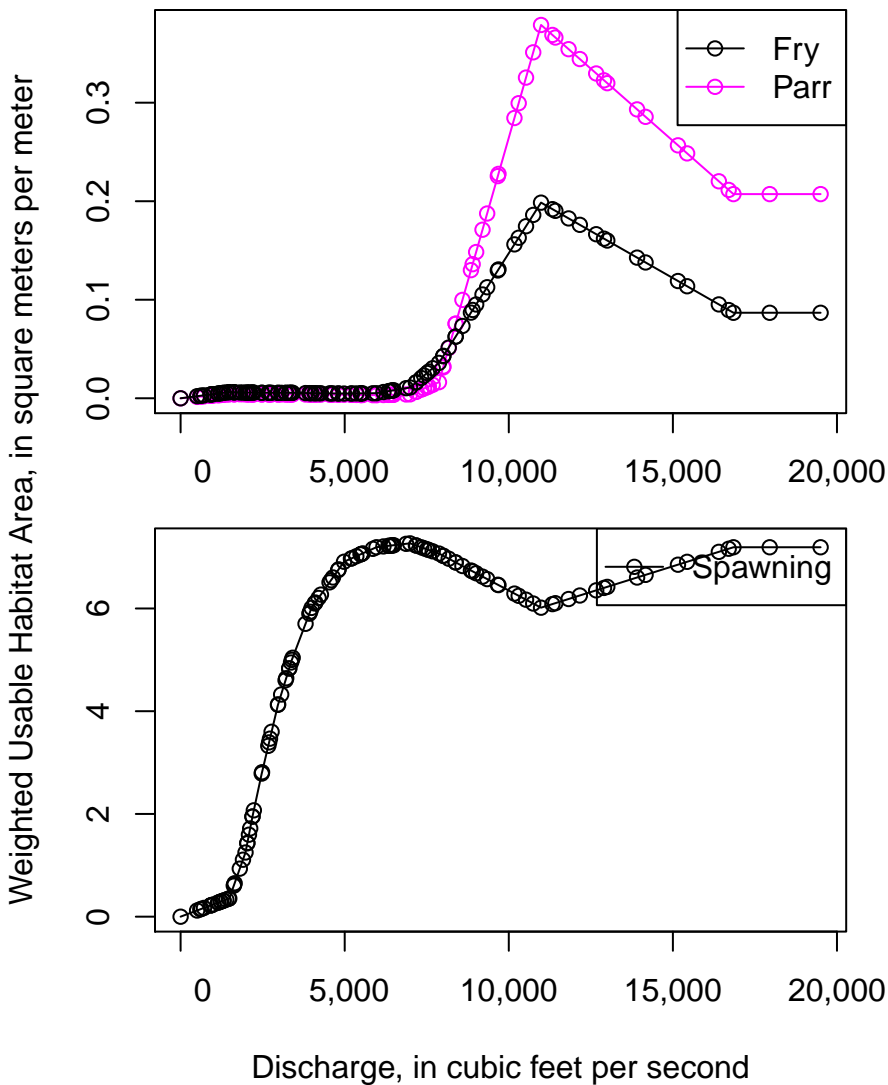
# PWPOMA



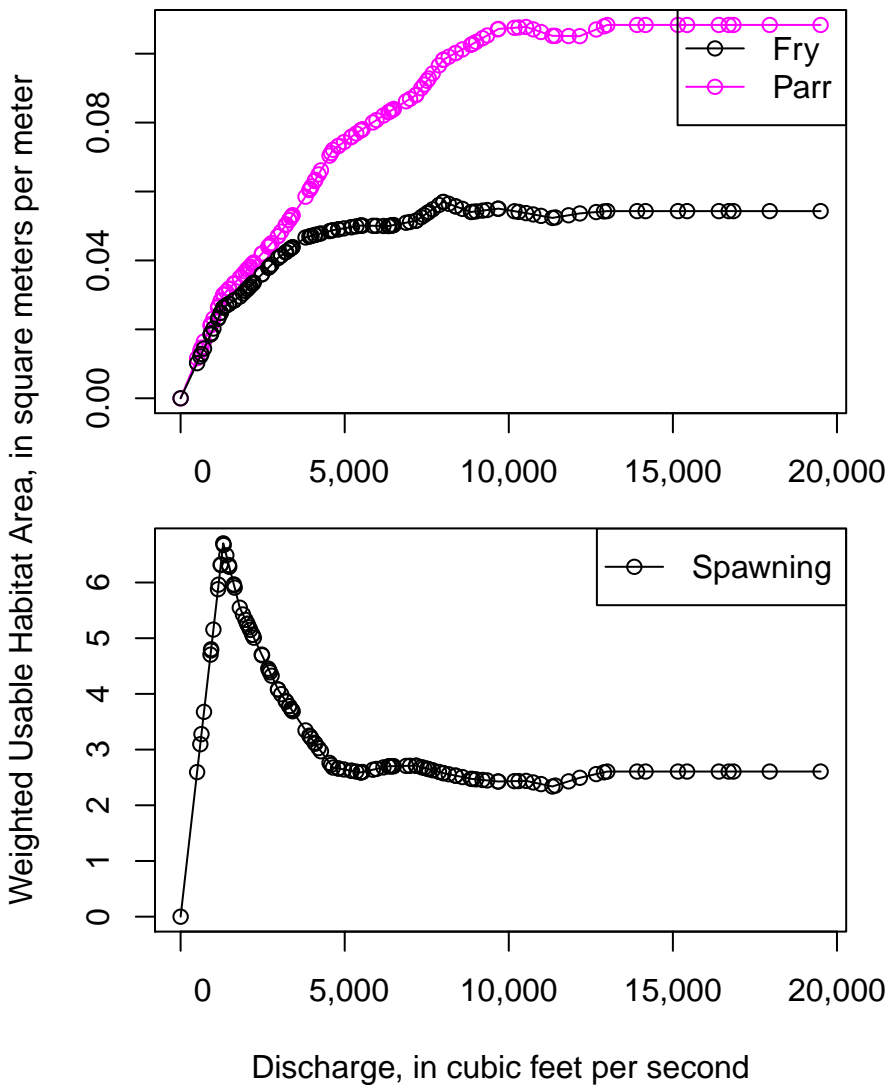
# PWPOMASC



# PWPOSC

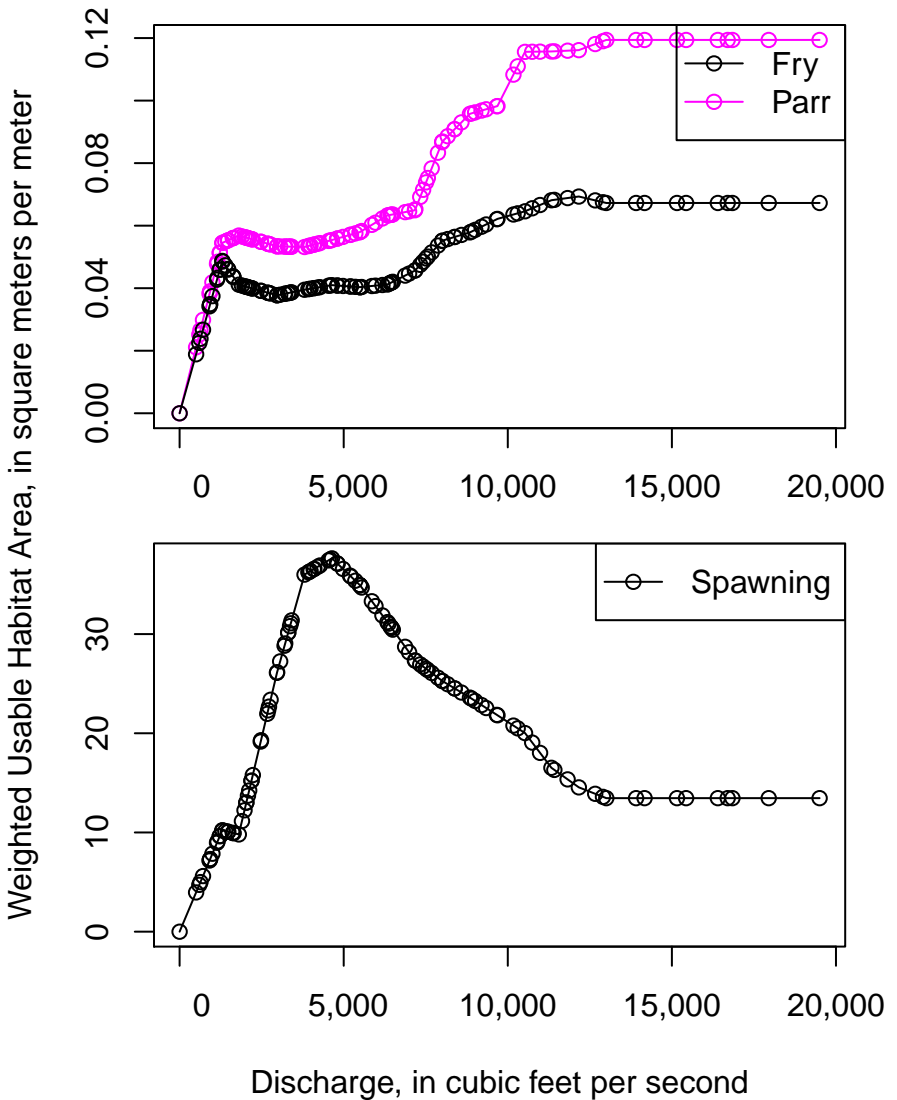


# RGLSMA

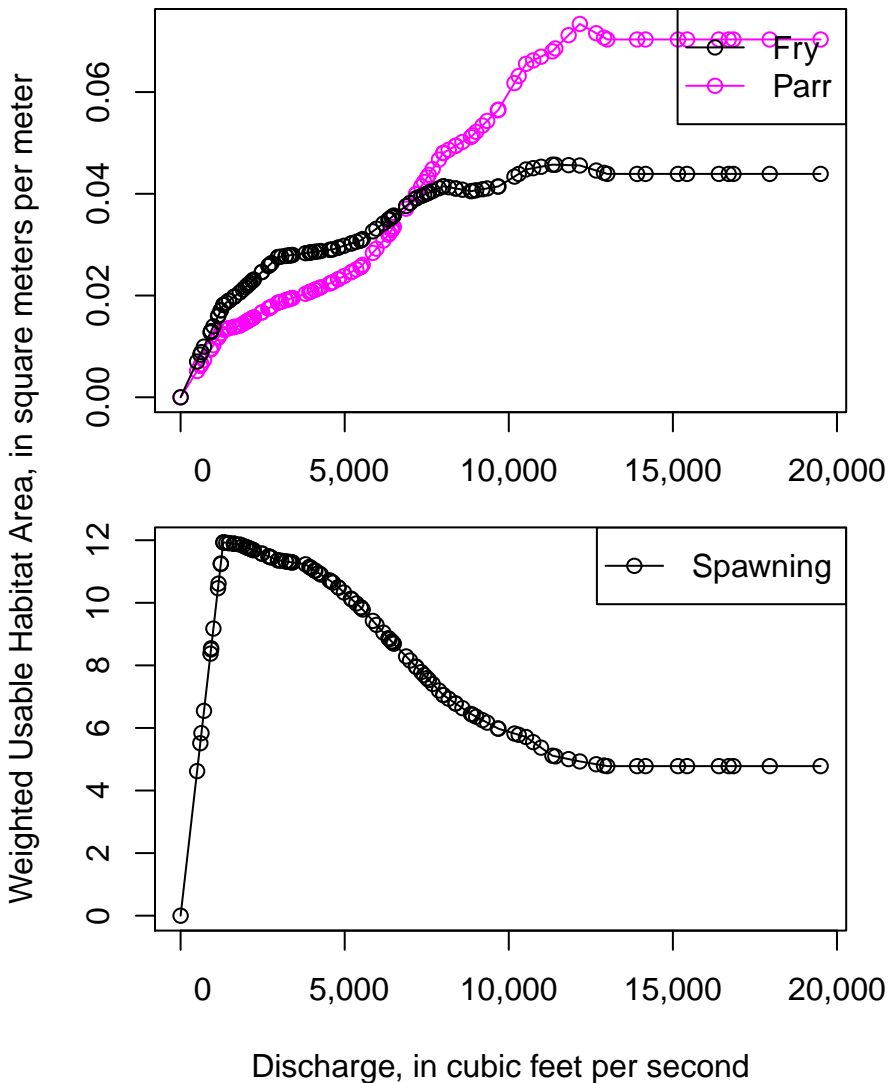




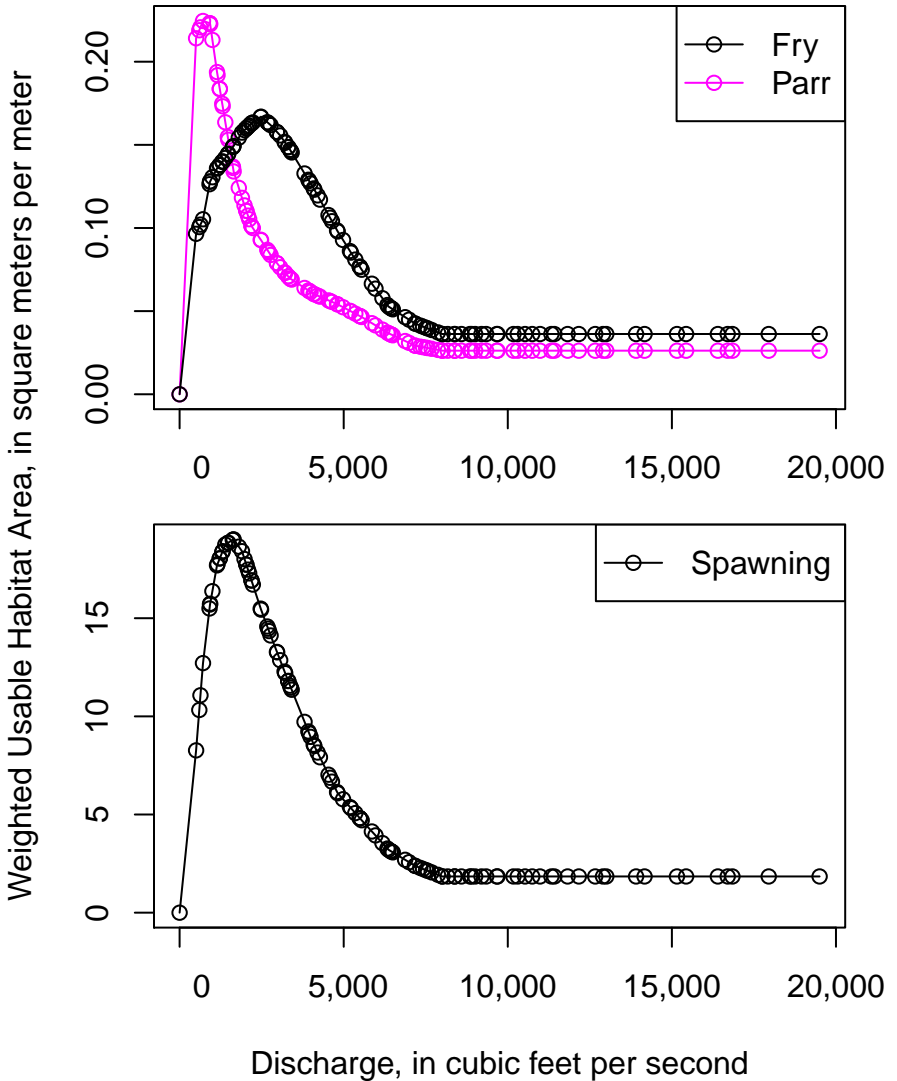
# RGMSMA



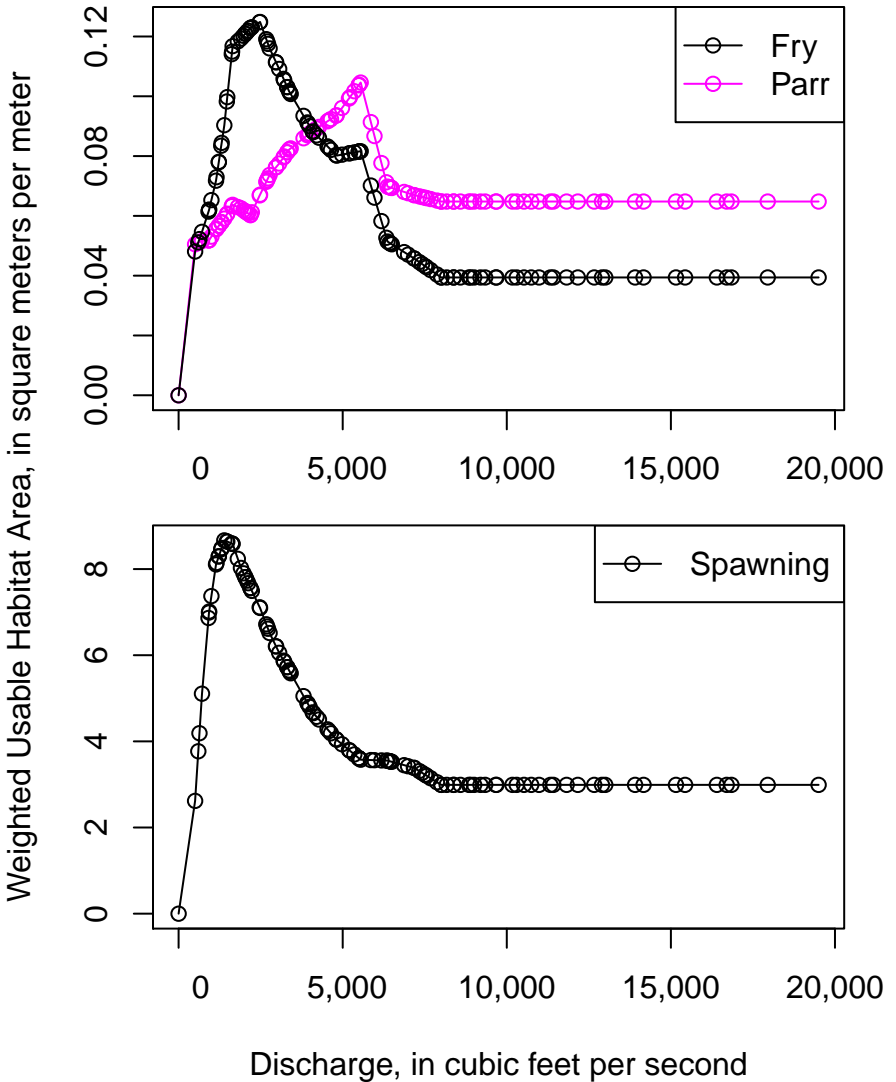
# RGPOMA



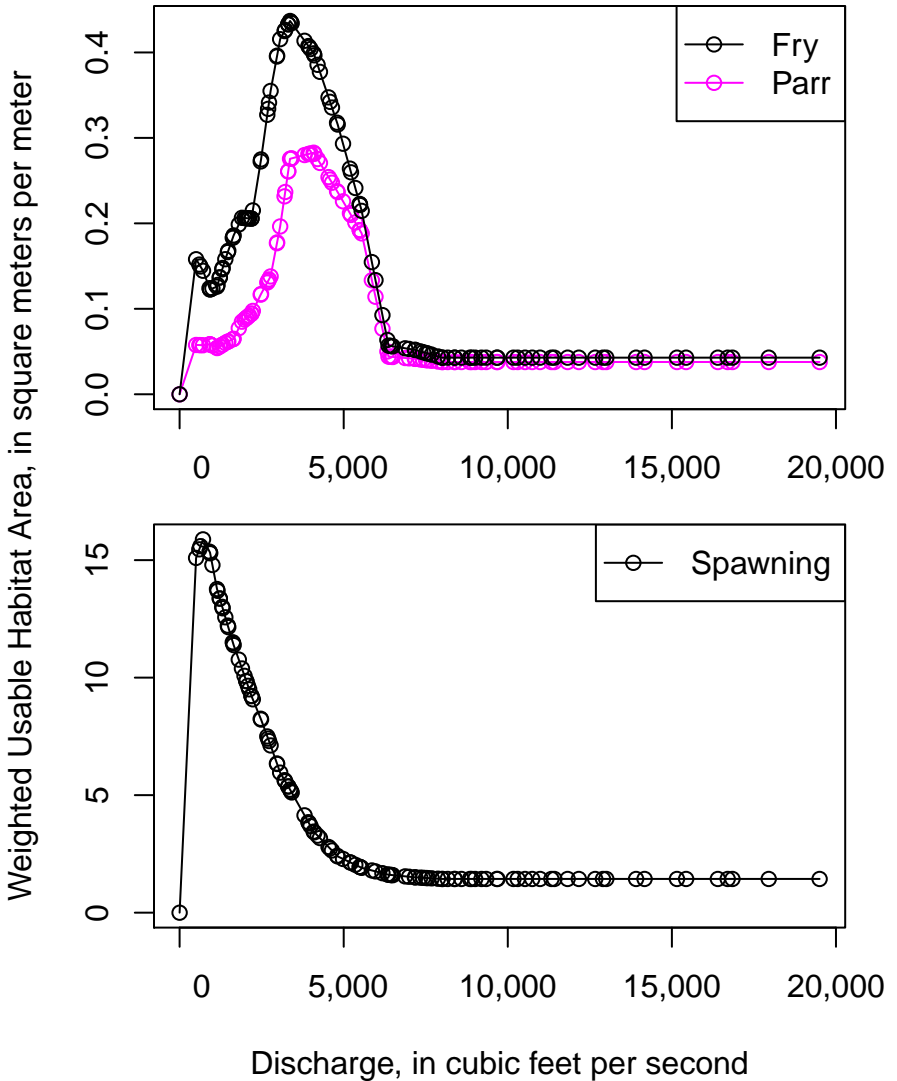
# RRLSMA



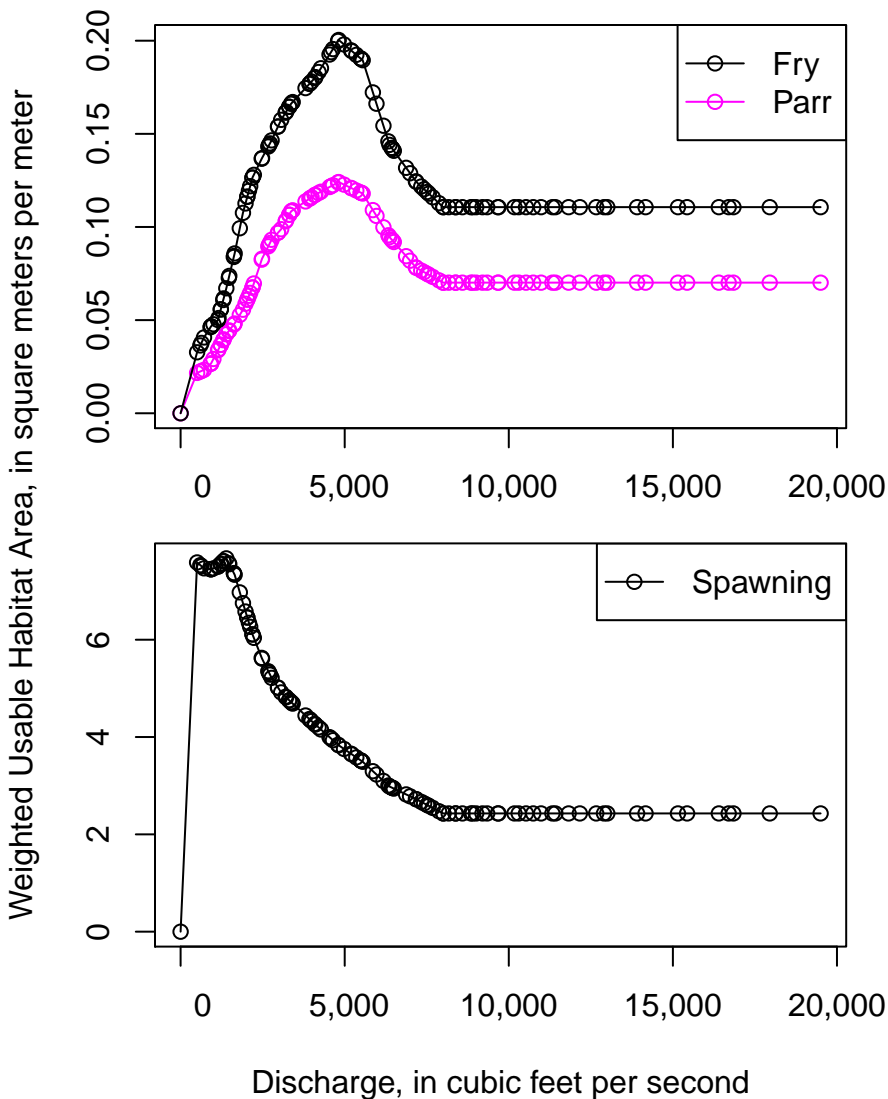
# RRLSMASP



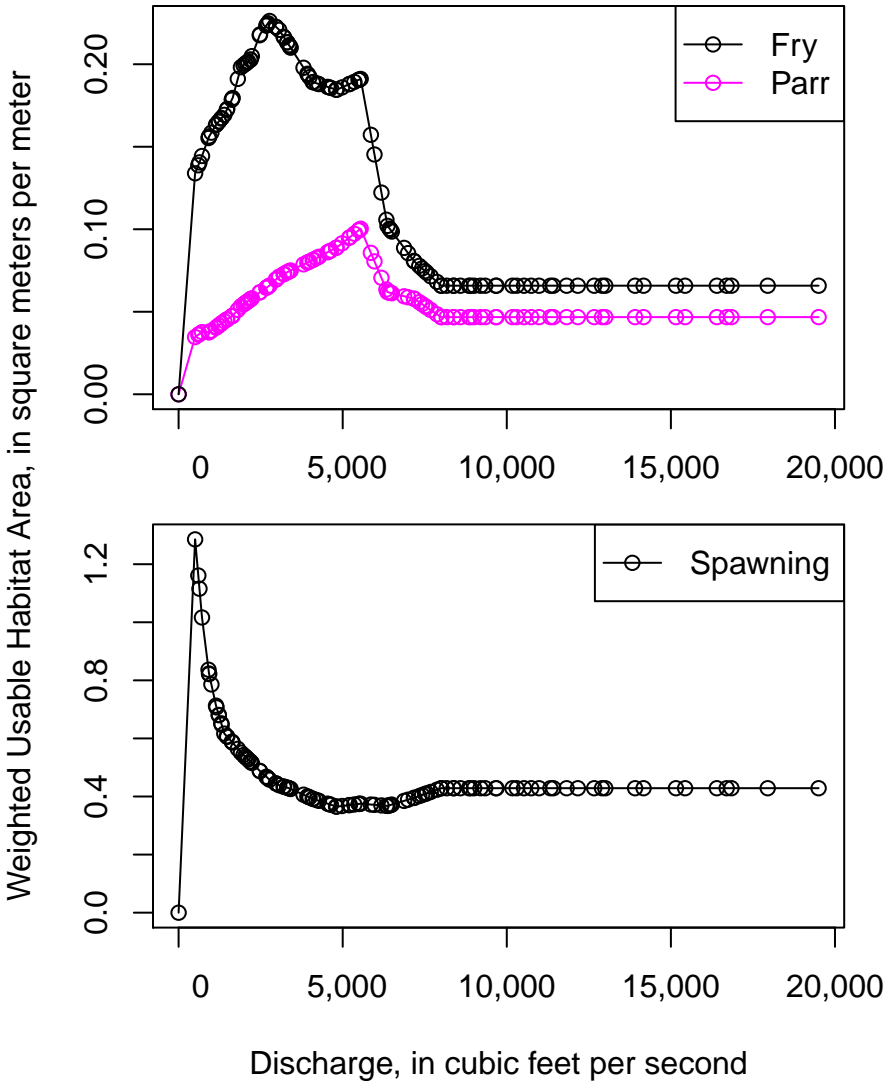
# RRLSSP



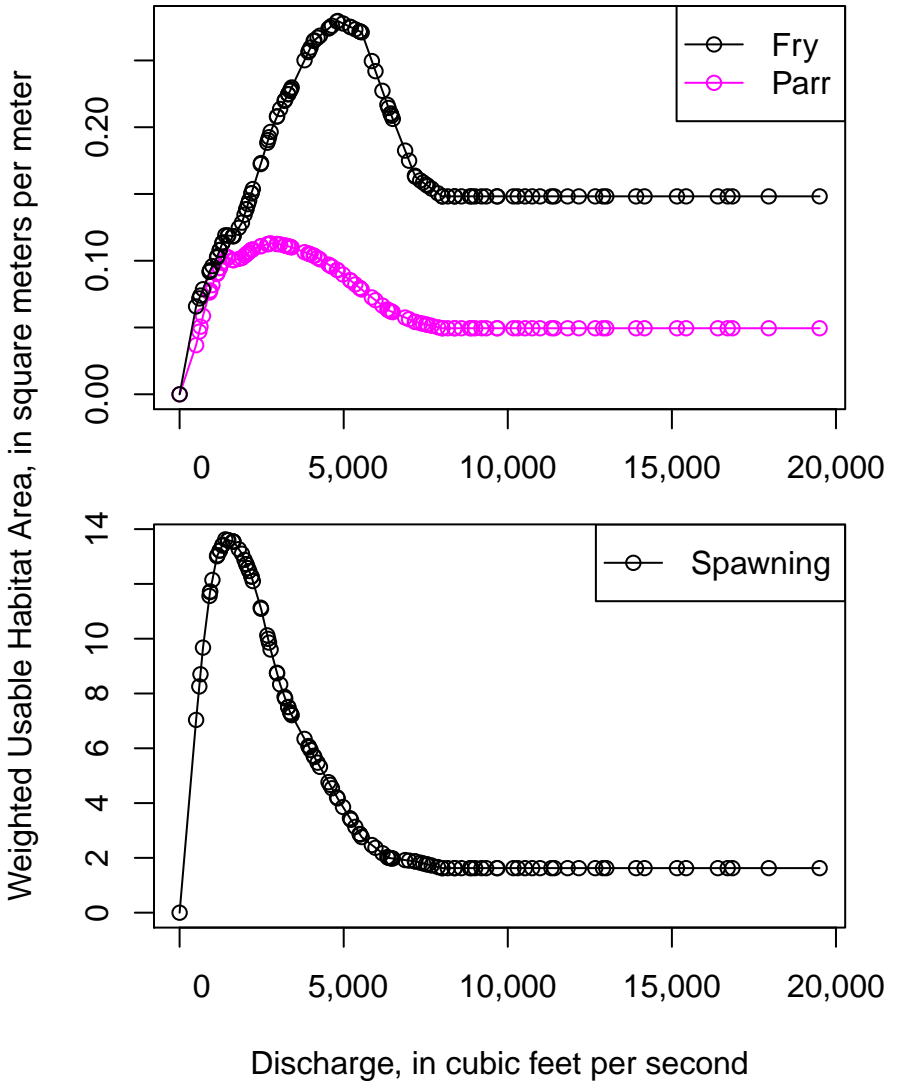
# RRMSMA



# RRMSSP

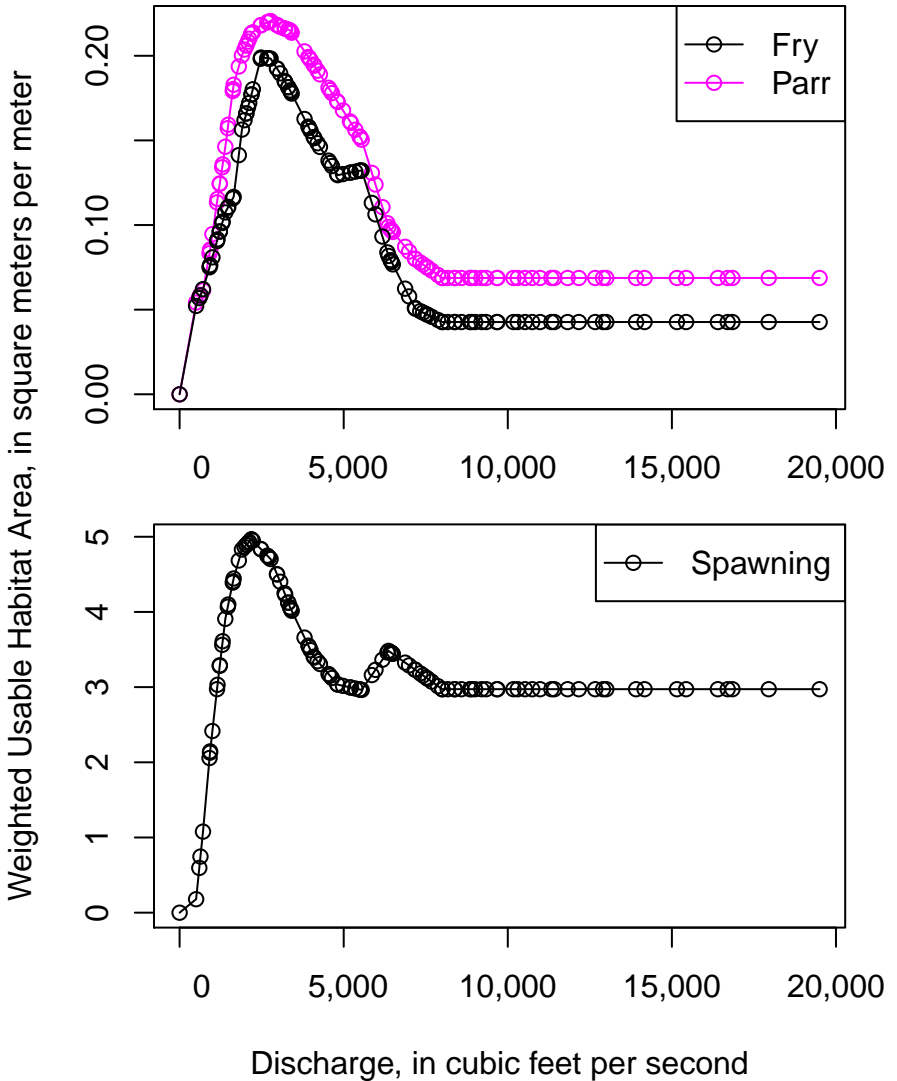


# RRPOMA

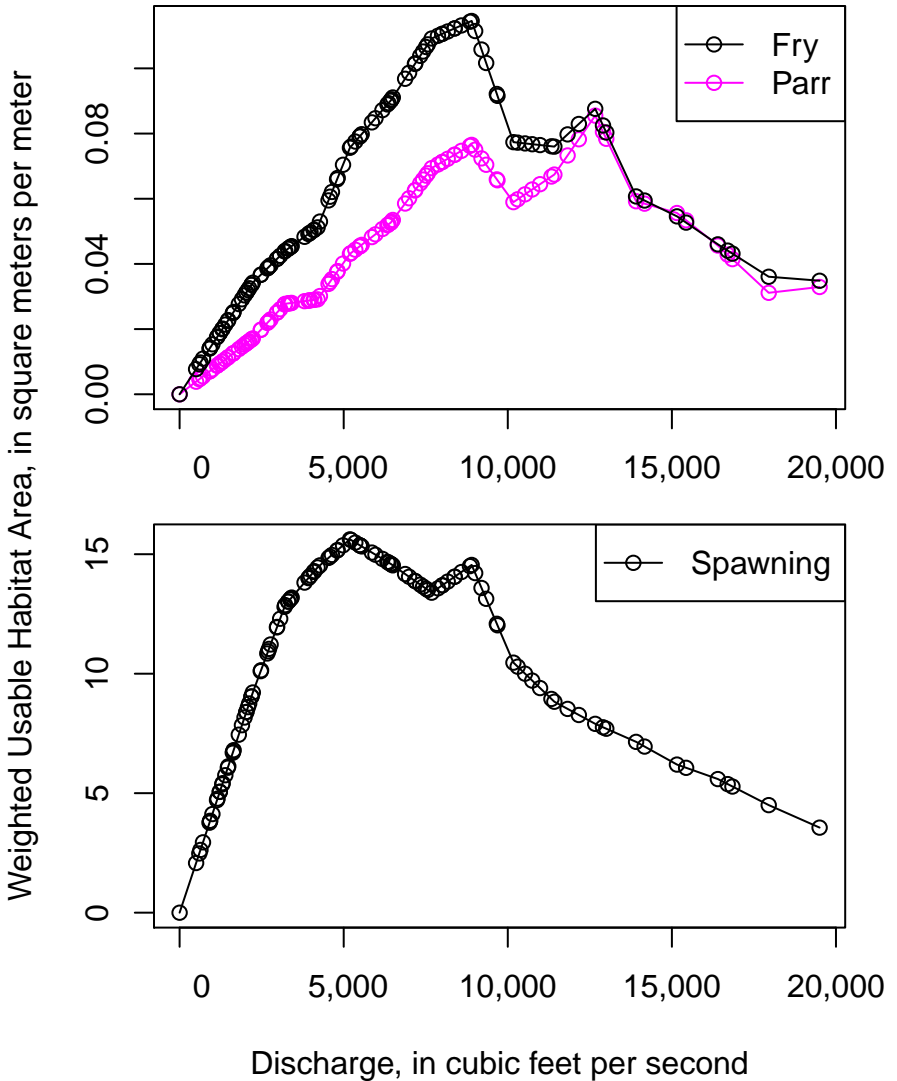




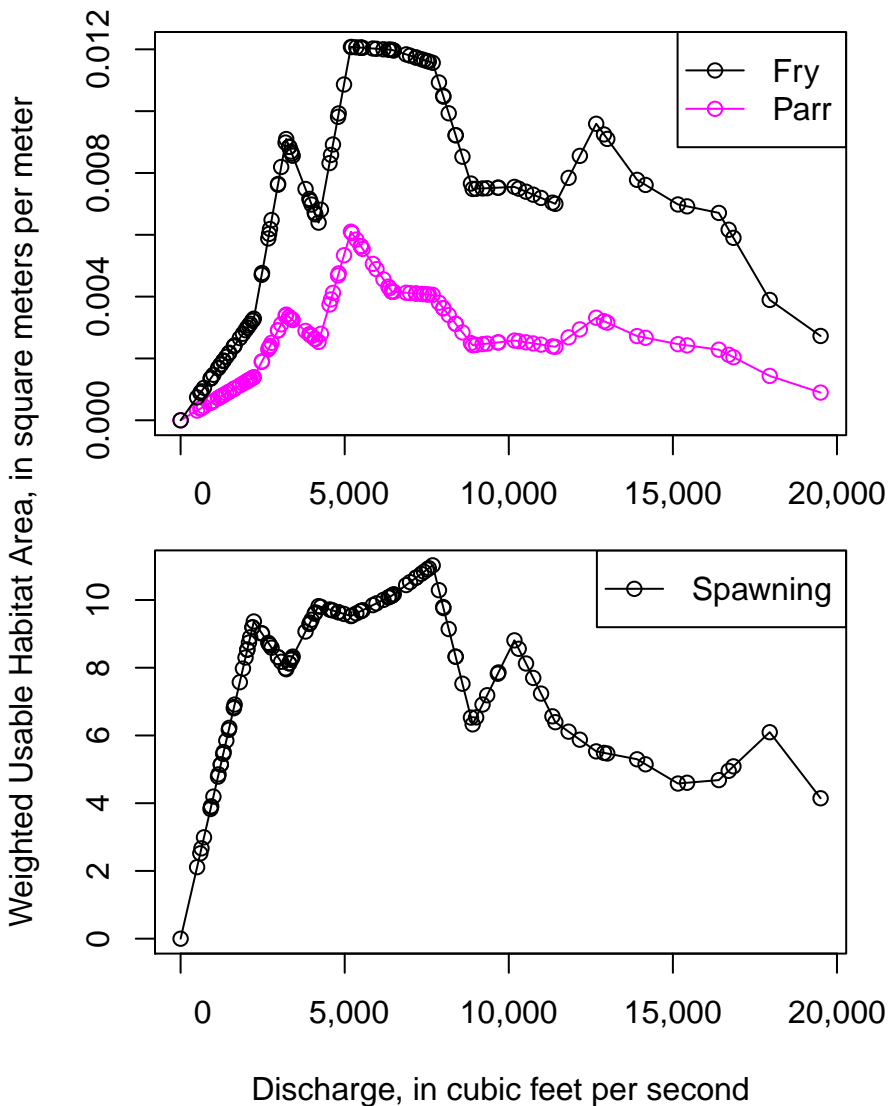
# RRPOMASP



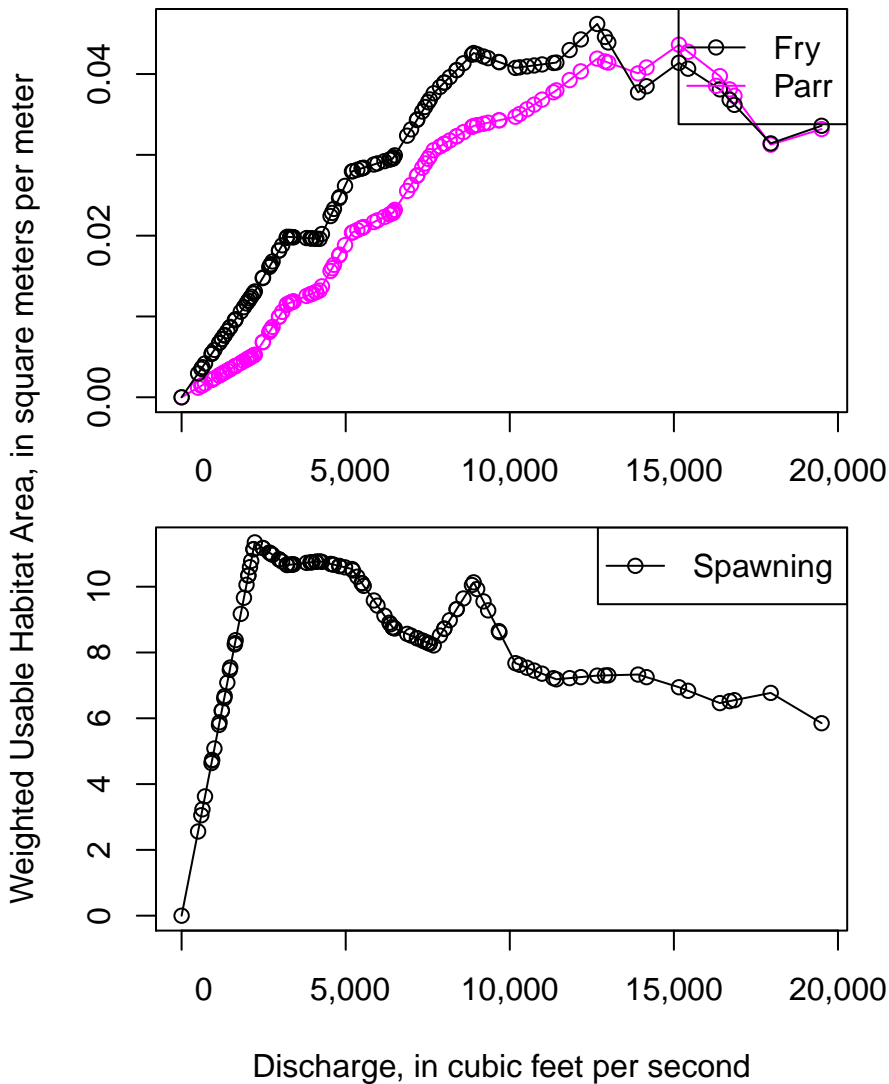
### SBLSMSA



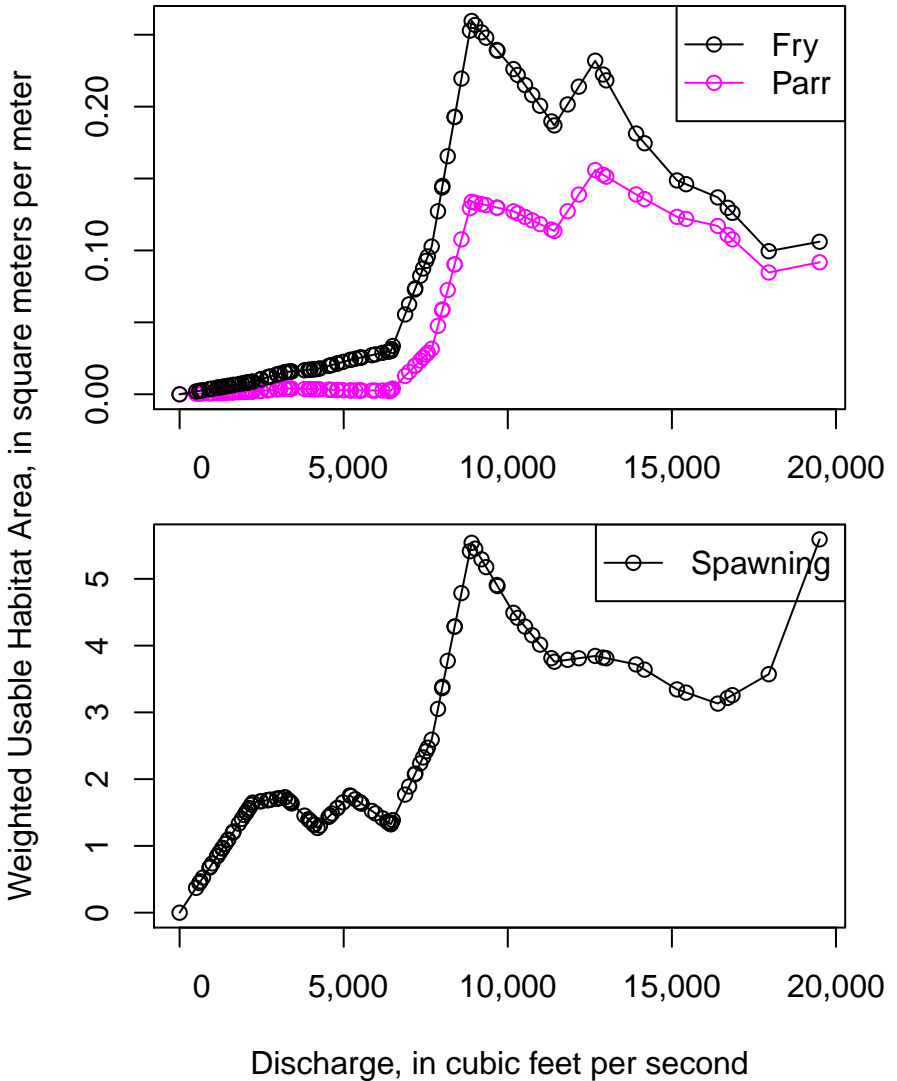
# SBMSMA



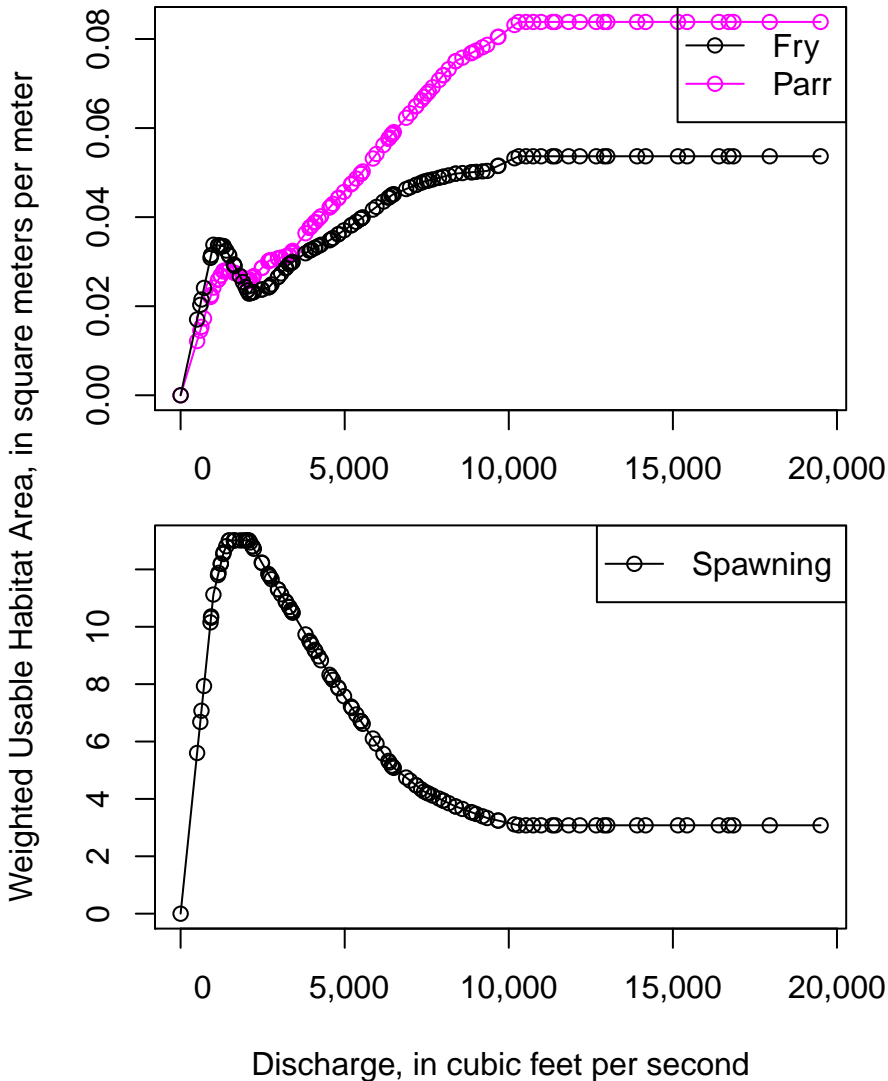
# SBPOMA



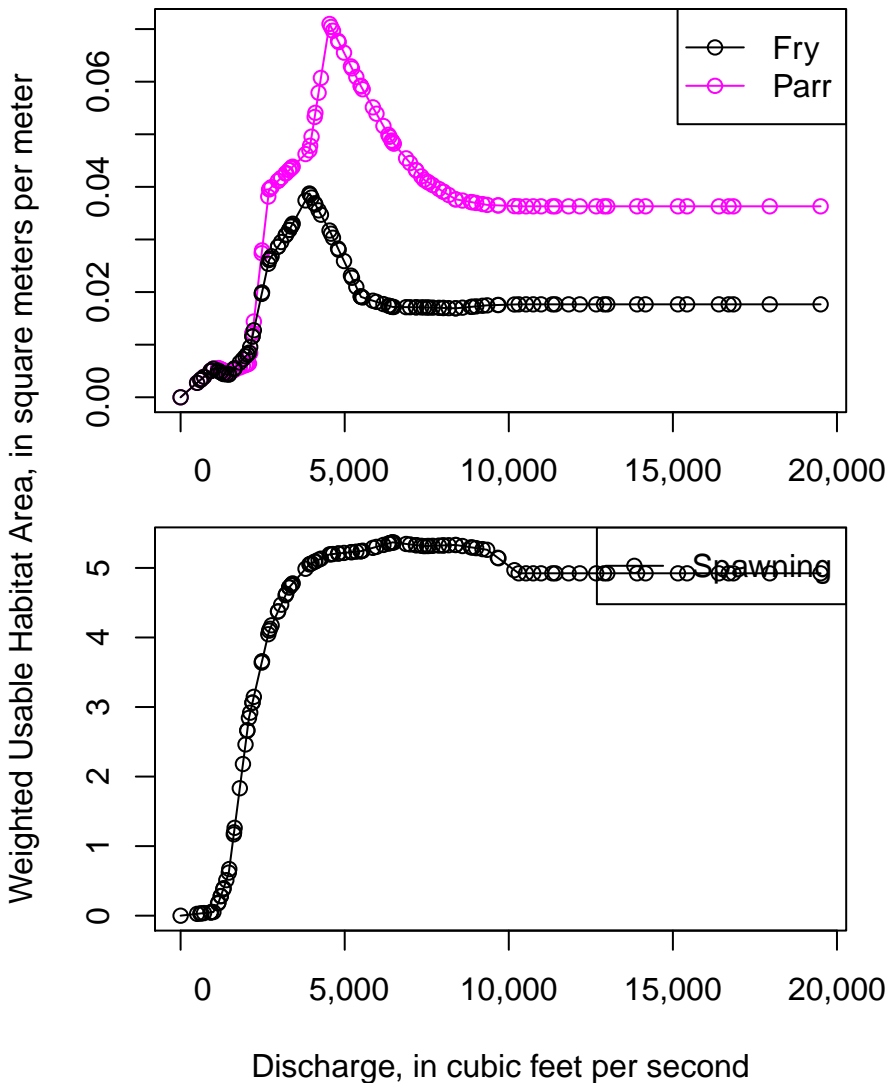
# SBSSMA



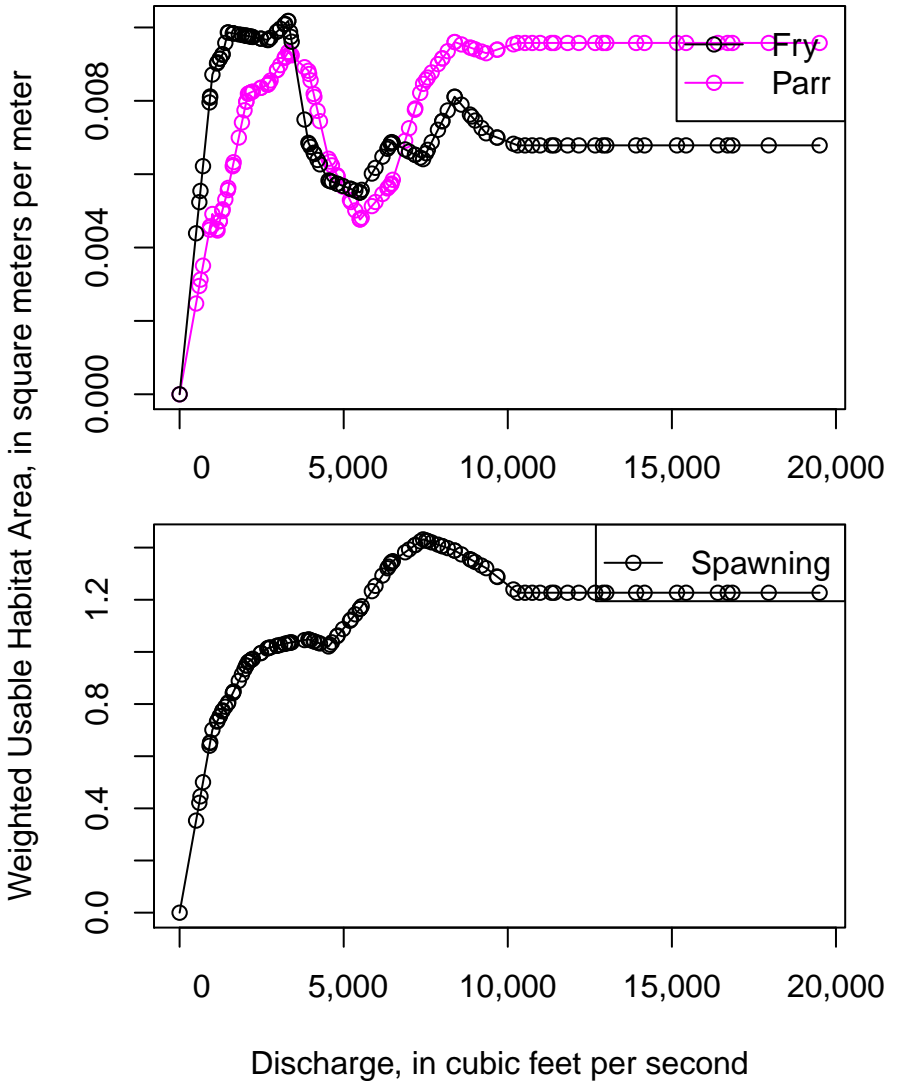
# SELSMA



# SELSSC

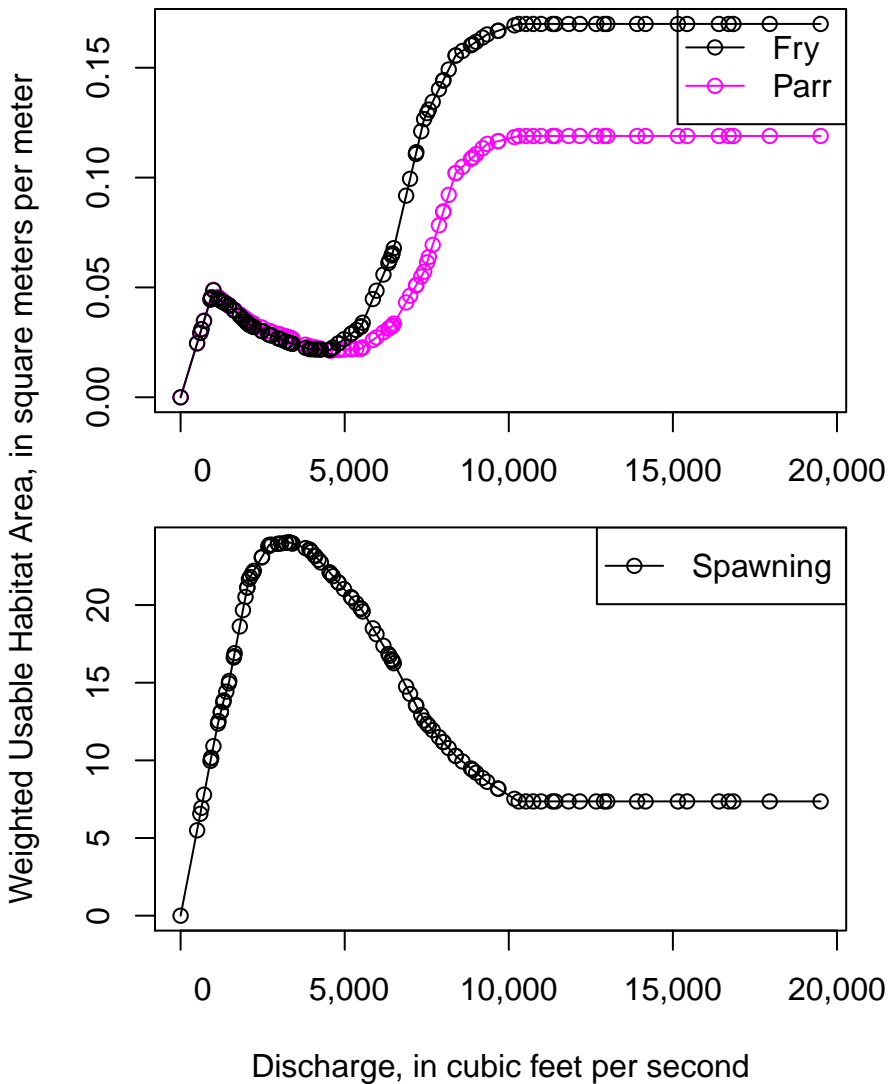


# SEMSMA

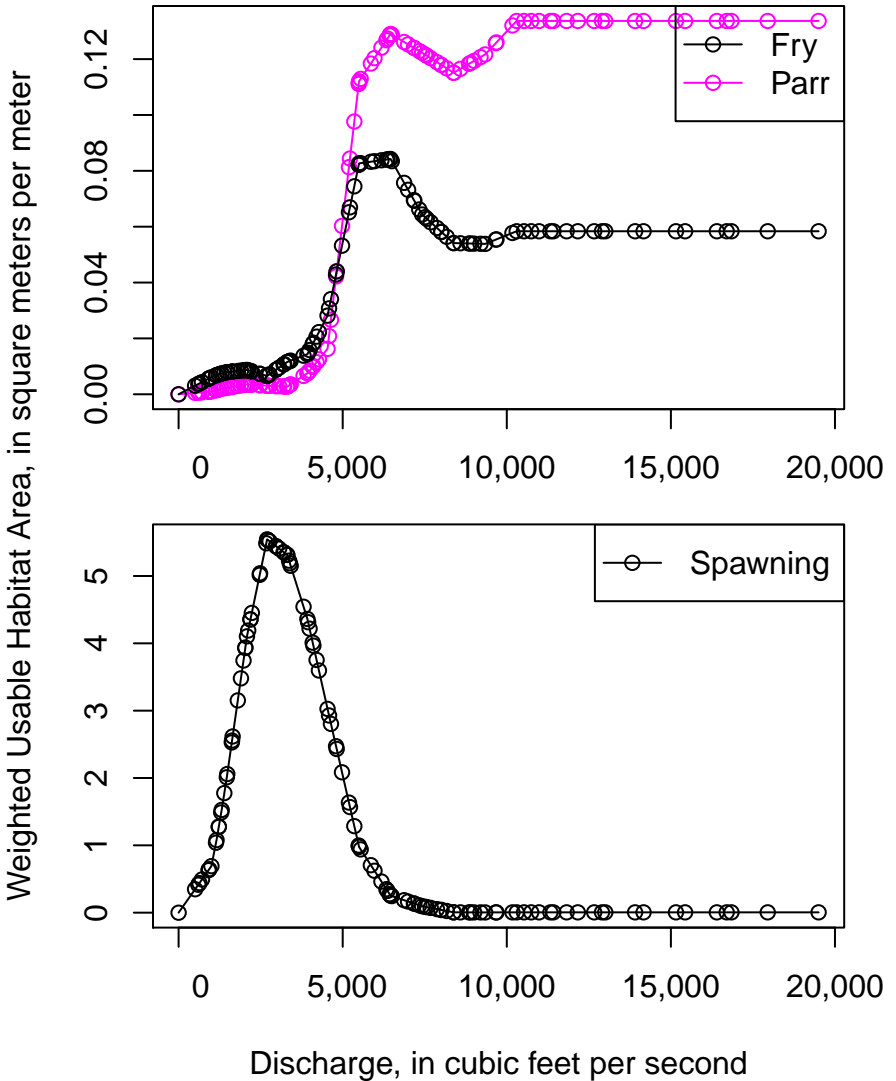




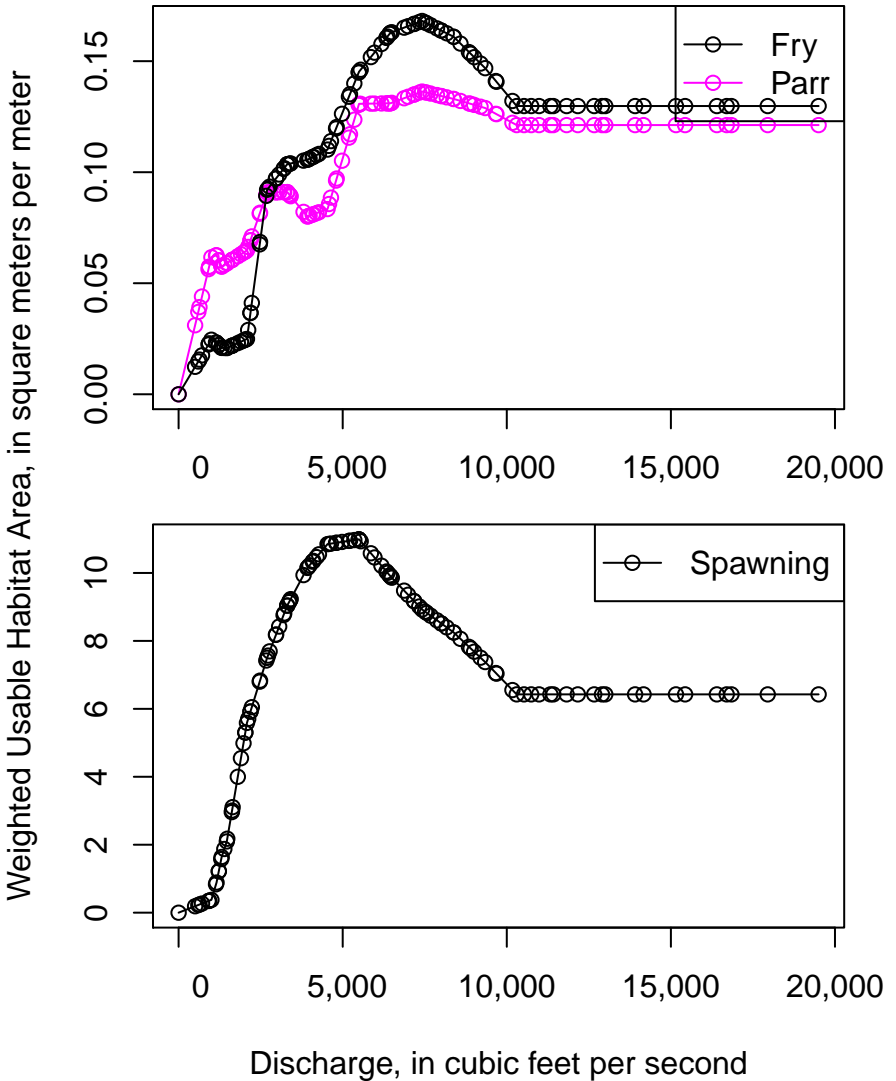
# SEPOMA



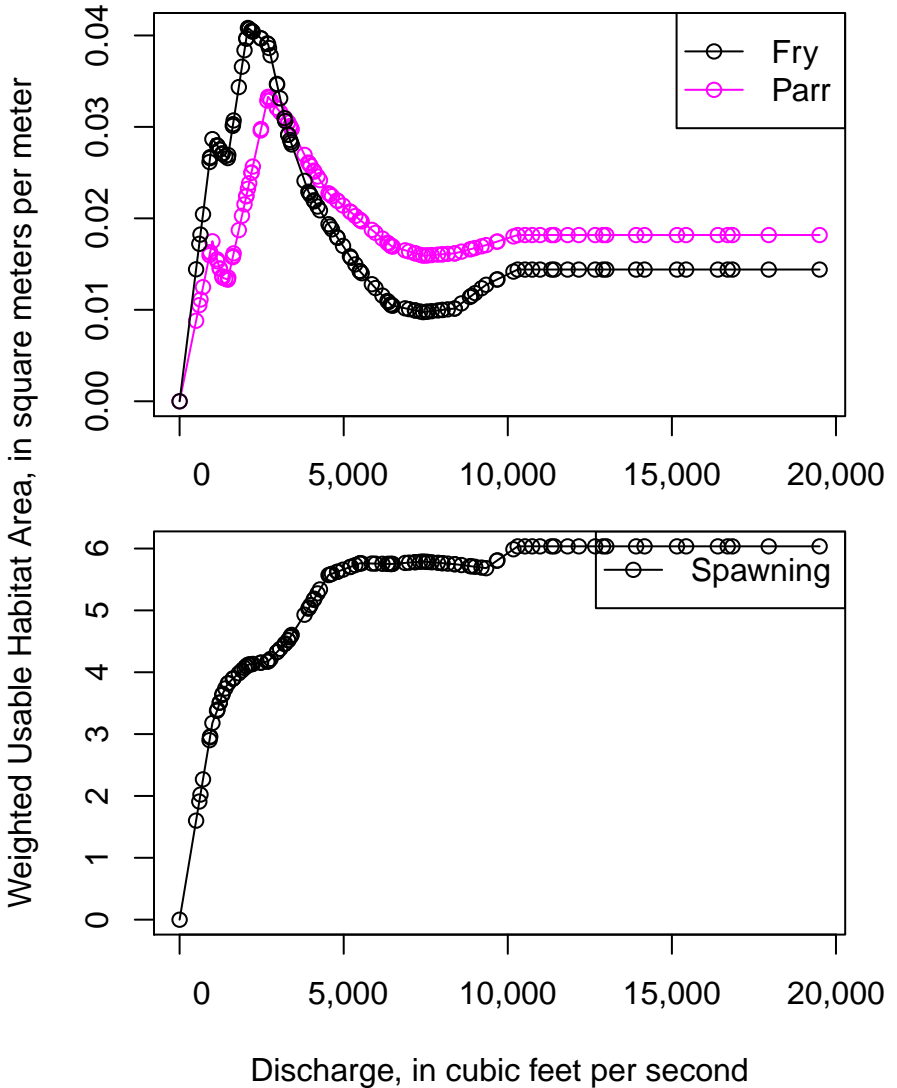
# SEPOMASC



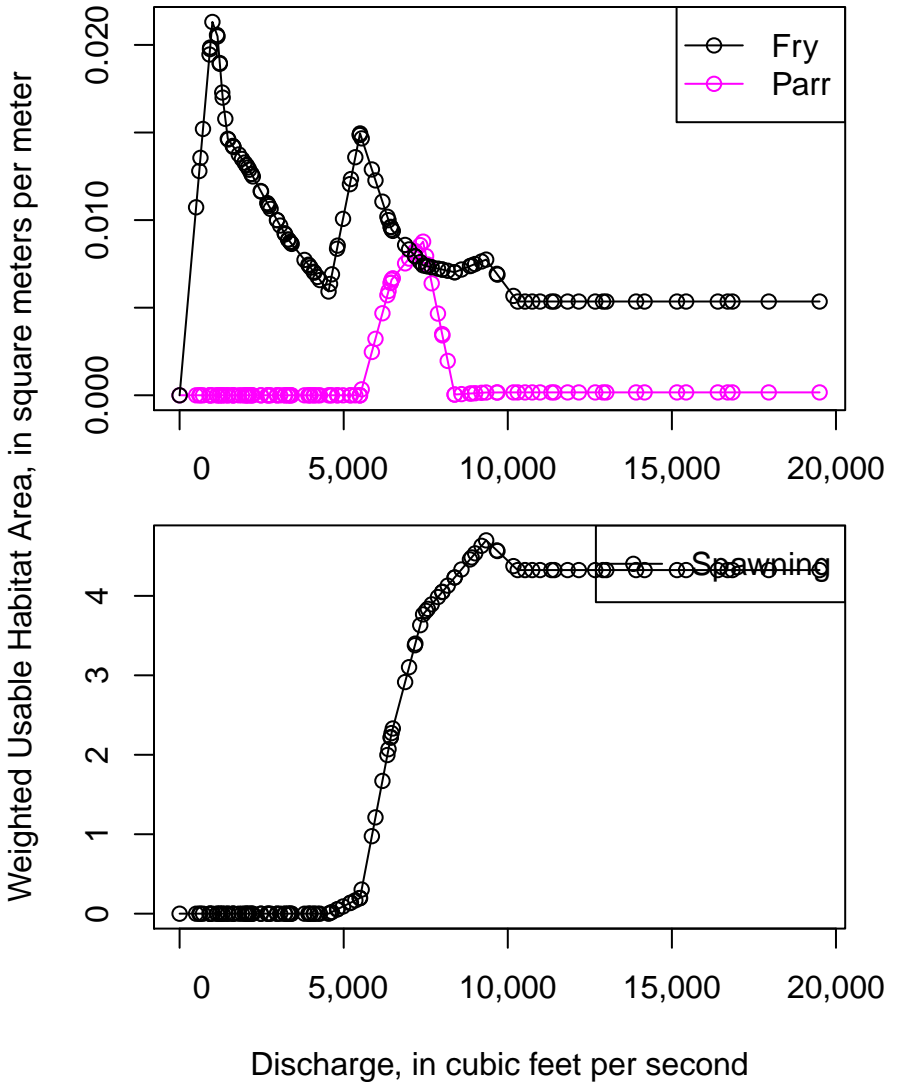
# SEPOSC



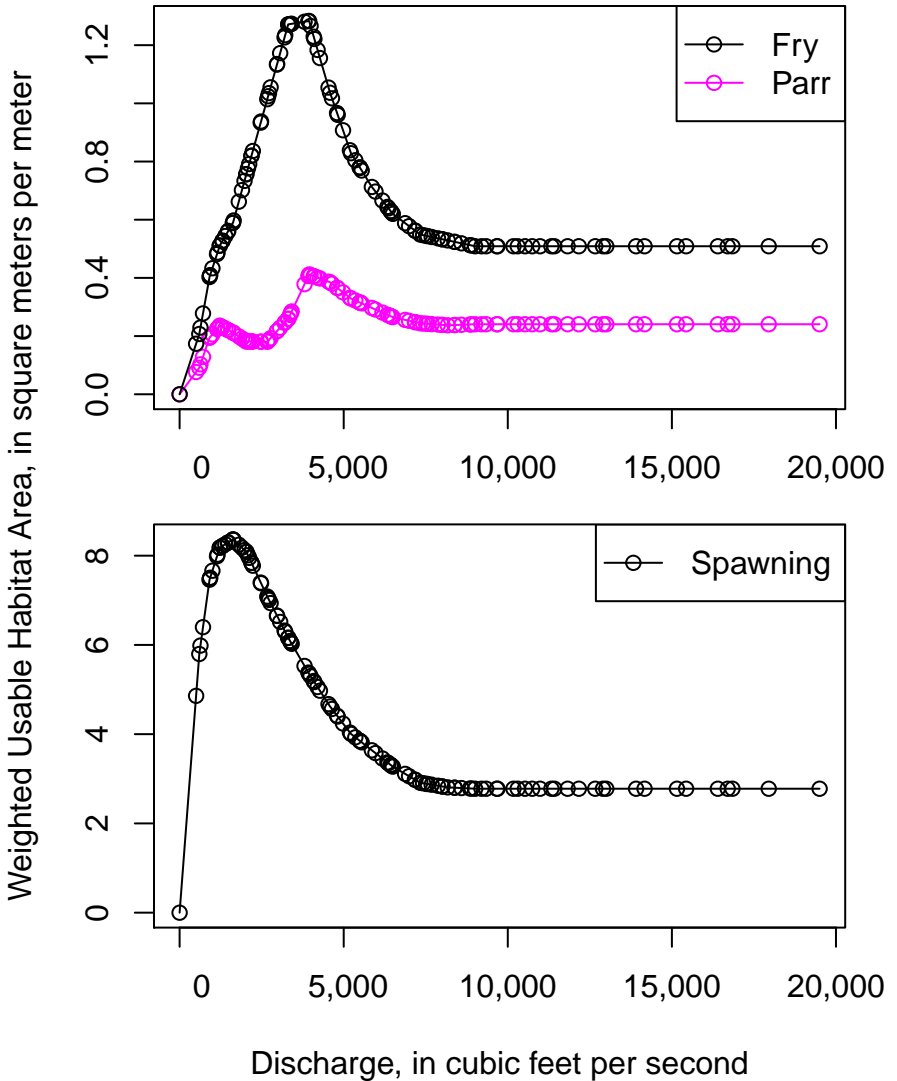
# SESSMA



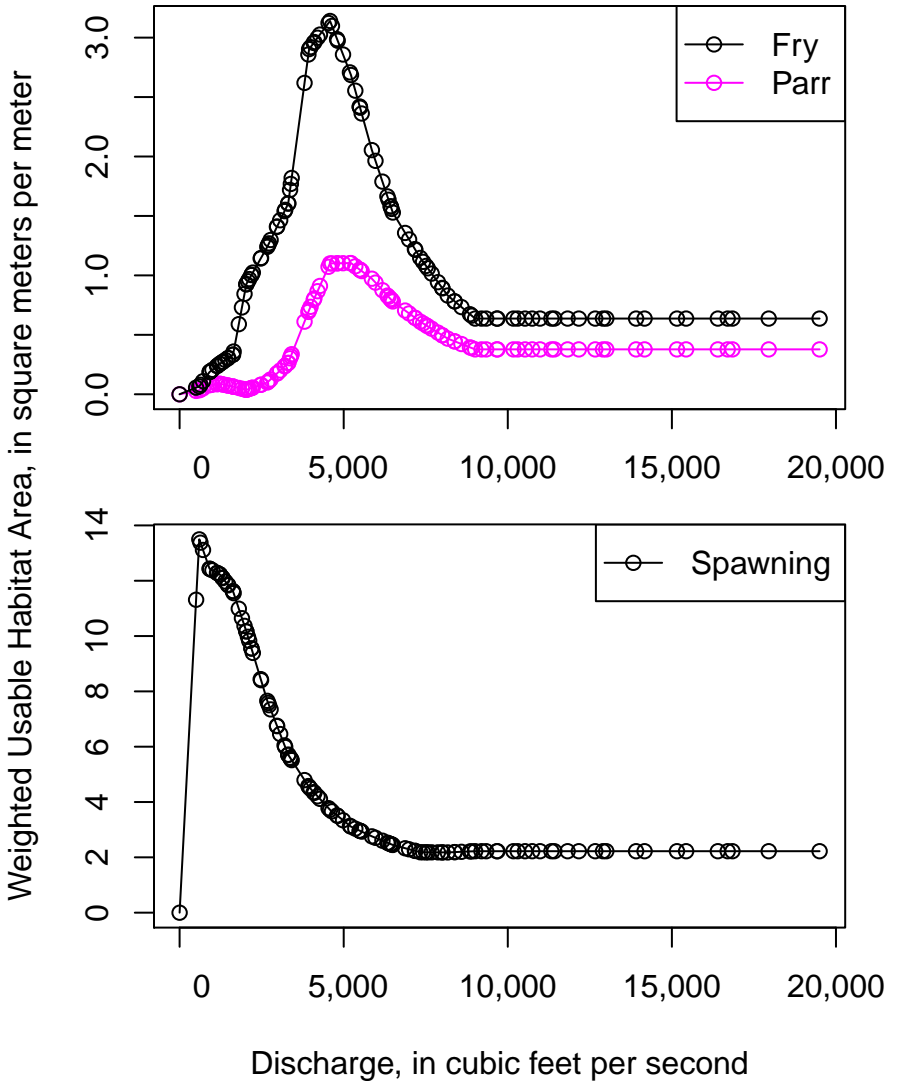
# SESSSC



# THLSMA



# THMSMA



# THPOMA

