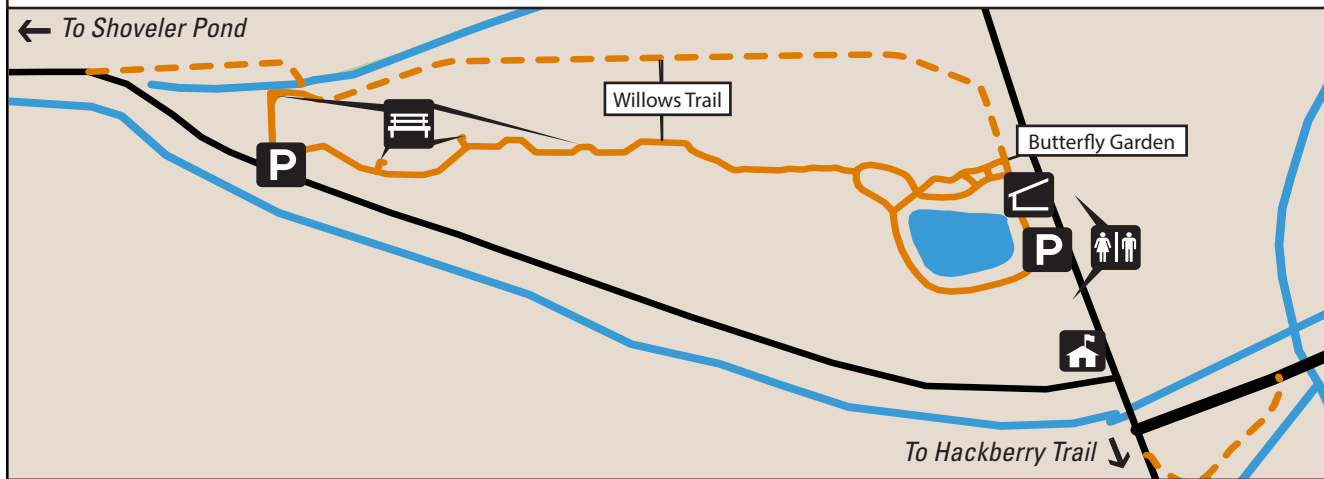
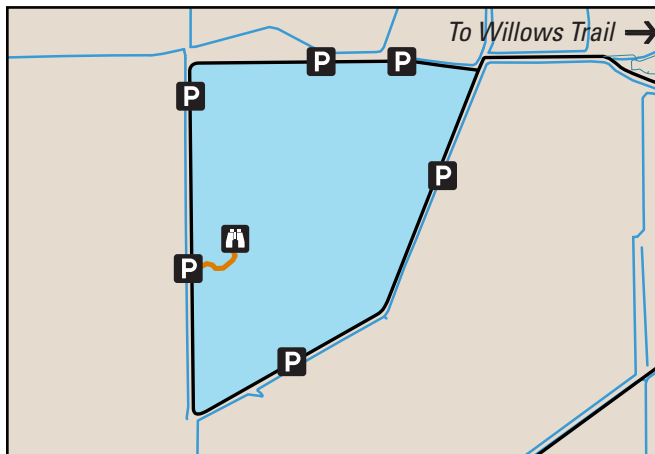


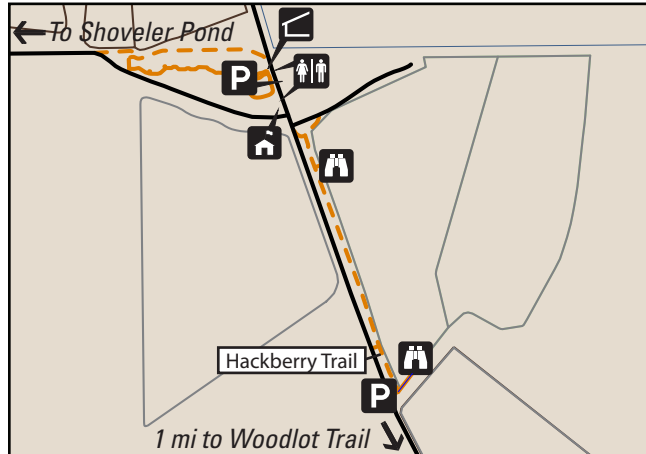
## MAIN REFUGE TRAILS



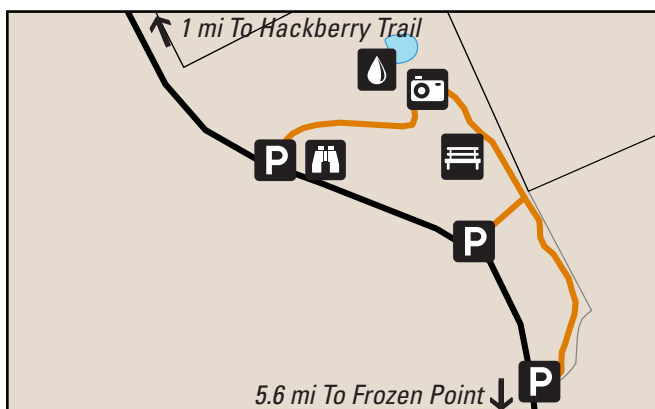
WILLOWS TRAIL AND BUTTERFLY GARDEN



SHOVELOR POND AND BOARDWALK



HACKBERRY TRAIL



WOODLOT TRAIL

U.S. Fish & Wildlife Service

# Jocelyn Nungaray

## National Wildlife Refuge

### Trail Maps



### For More Information Contact

Jocelyn Nungaray National Wildlife Refuge  
P.O. Box 278, 4017 FM 563  
Anahuac, TX 77514  
409/267-3337  
409/267-4314 Fax  
[www.fws.gov/refuge/Jocelyn-Nungaray](http://www.fws.gov/refuge/Jocelyn-Nungaray)



March 2025

## Visitors Center Trails

**Cypress Trail** — 0.25-mile accessible trail at the Jocelyn Nungaray NWR Visitor Center (located north of the City of Anahuac) leading to a boardwalk over Lake Anahuac.

## Skillern Tract Trails

**Honeysuckle Trail** — 0.10-mile grass trail in the Skillern Tract ending in a peaceful knoll and fishing platform overlooking East Bay Bayou.

**Live Oak Trail** — 1.00-mile grass trail in the Skillern Tract paralleling the East Bay Bayou with a fishing pier and an accessible observation platform.

**Rookery Trail** — 0.24-mile accessible trail in the Skillern Tract crossing East Bay Bayou and winding through hardwoods to an observation platform.

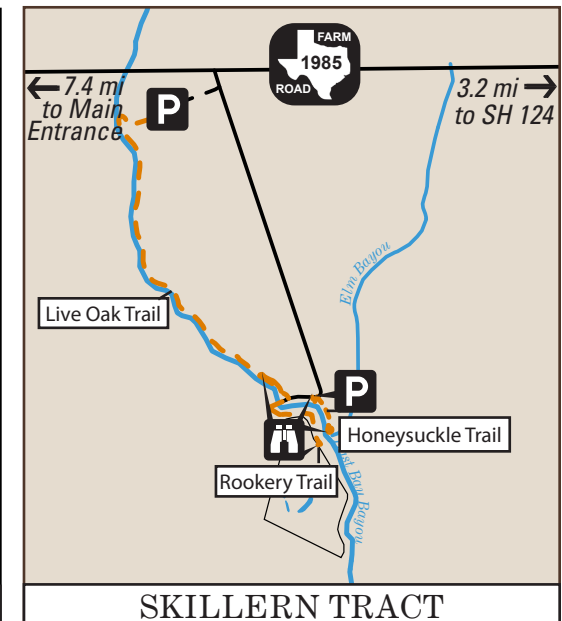
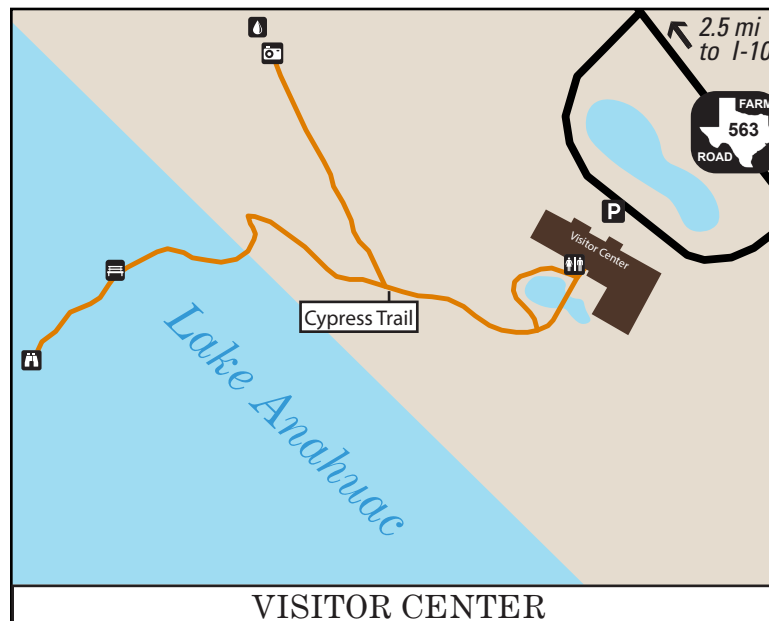
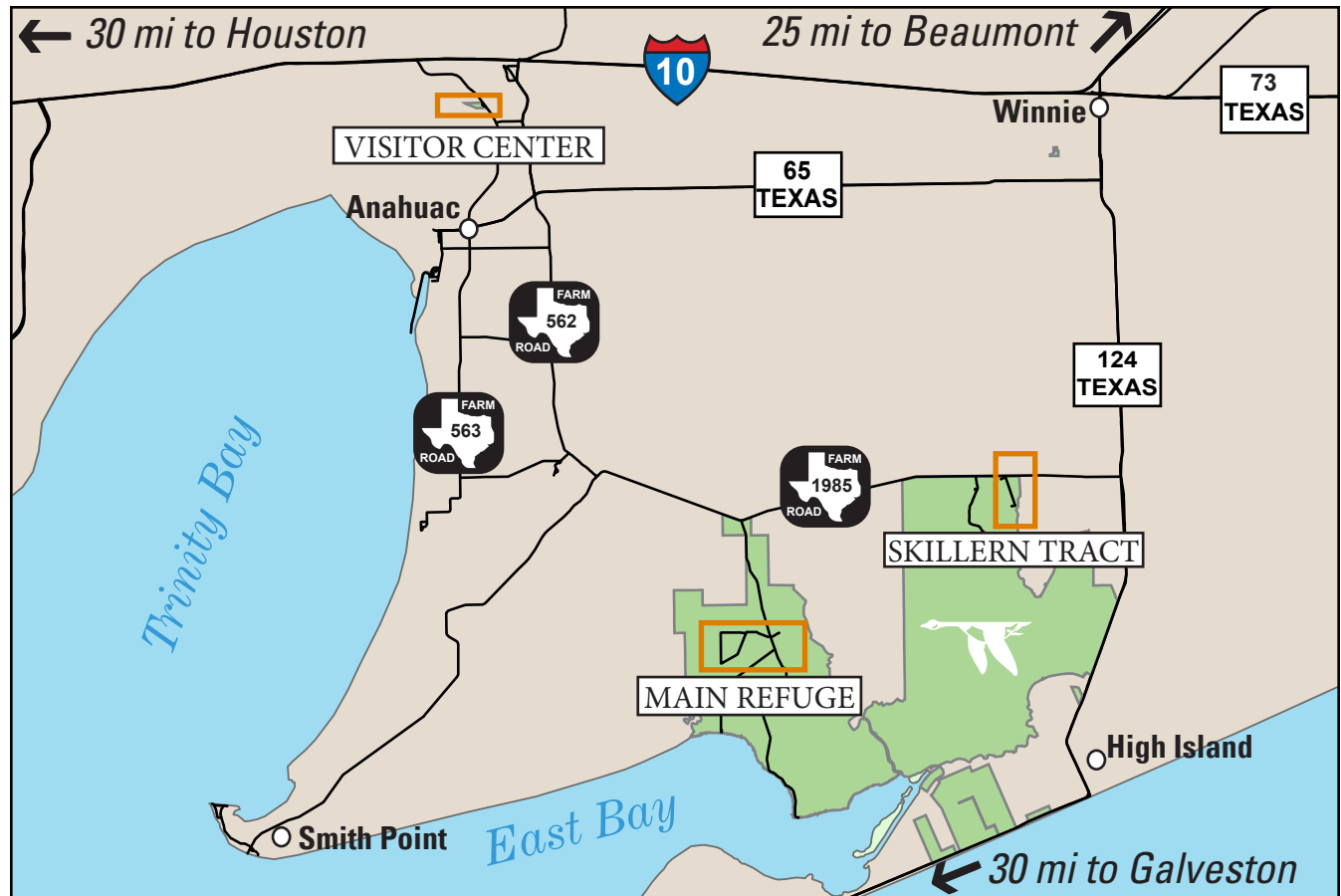
## Main Entrance to Jocelyn Nungaray National Wildlife Refuge Trails

**Hackberry Trail** — 0.67-mile gravel trail offering two observation platforms that overlook moist soil units. The south platform is handicap accessible.

**Shoveler Pond Auto Loop and Boardwalk** — 2.64 mile auto tour surrounding a 220-acre freshwater impoundment offering visitors an opportunity to see wildlife up-close and hosts a 0.14-mile long accessible boardwalk.

**Willows Trail and Butterfly Garden** — 0.71-mile accessible trail starting at a pollinator garden and following a prairie leading to a freshwater marsh with willows.

**Woodlot Trail** — 0.12-mile paved trail in an isolated patch of live oaks featuring a bird blind for wildlife photography. A must-visit during spring and fall migration.



PARKING



PHOTO BLIND



RESTROOMS



SEATING AVAILABLE



GAZEBO



ROAD



VIEWING PLATFORM



ACCESSIBLE TRAIL



VISITOR CENTER



PRIMITIVE TRAIL