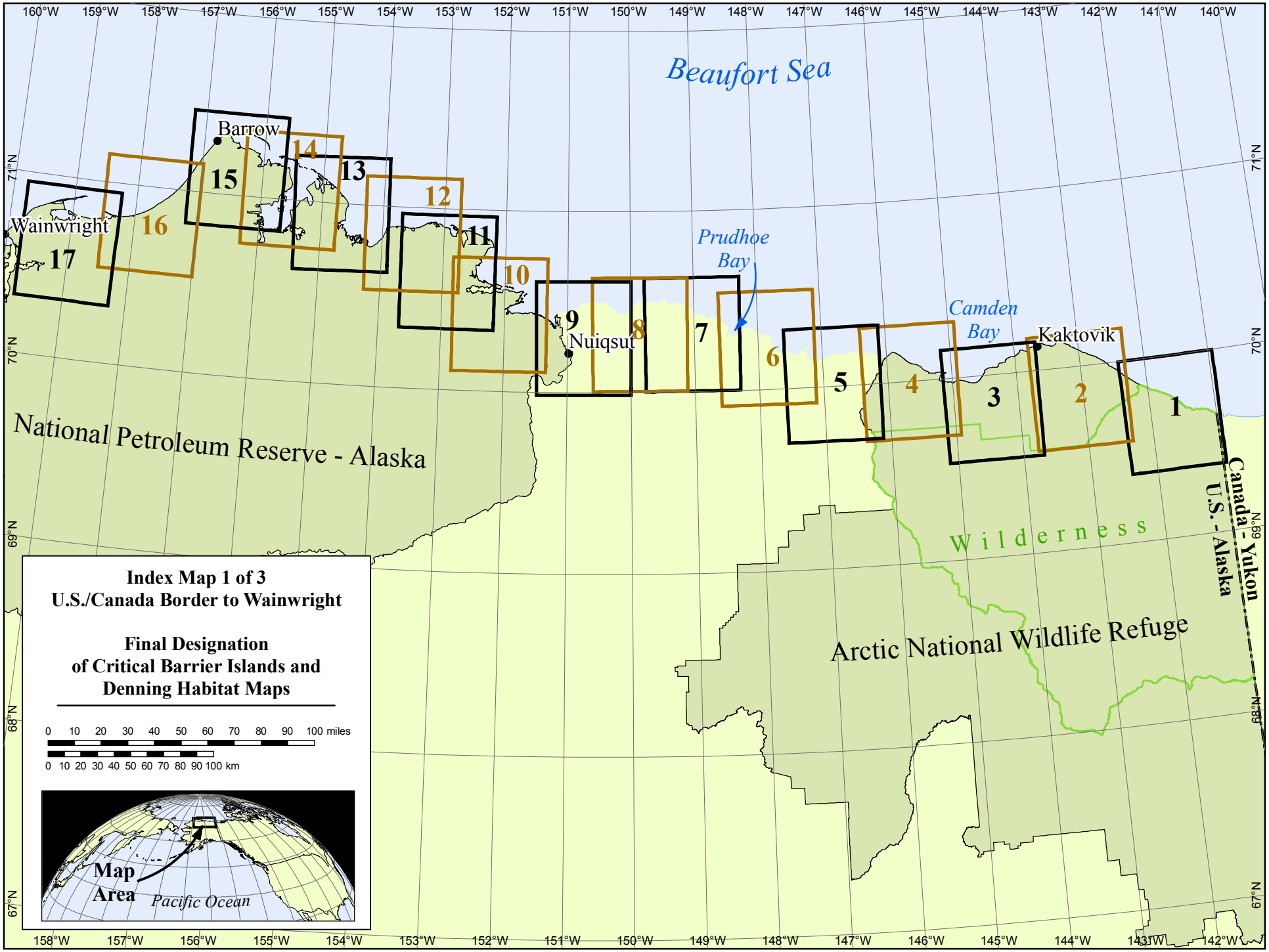
Beaufort Sea
Barrow
Wainwright
Prudhoe Bay
Camden Bay
Kaktovik
Nuiqsut
National Petroleum Reserve - Alaska
Arctic National Wildlife Refuge
Wilderness
Canada - Yukon
U.S. - Alaska
1
2
3
4
5
6
7
8
9
10
11
12
13
14
15
16
17
Index Map 1 of 3
U.S./Canada Border to Wainwright
Final Designation
of Critical Barrier Islands and
Denning Habitat Maps
0 10 20 30 40 50 60 70 80 90 100 miles
0 10 20 30 40 50 60 70 80 90 100 km
Map Area
Pacific Ocean

99-0136

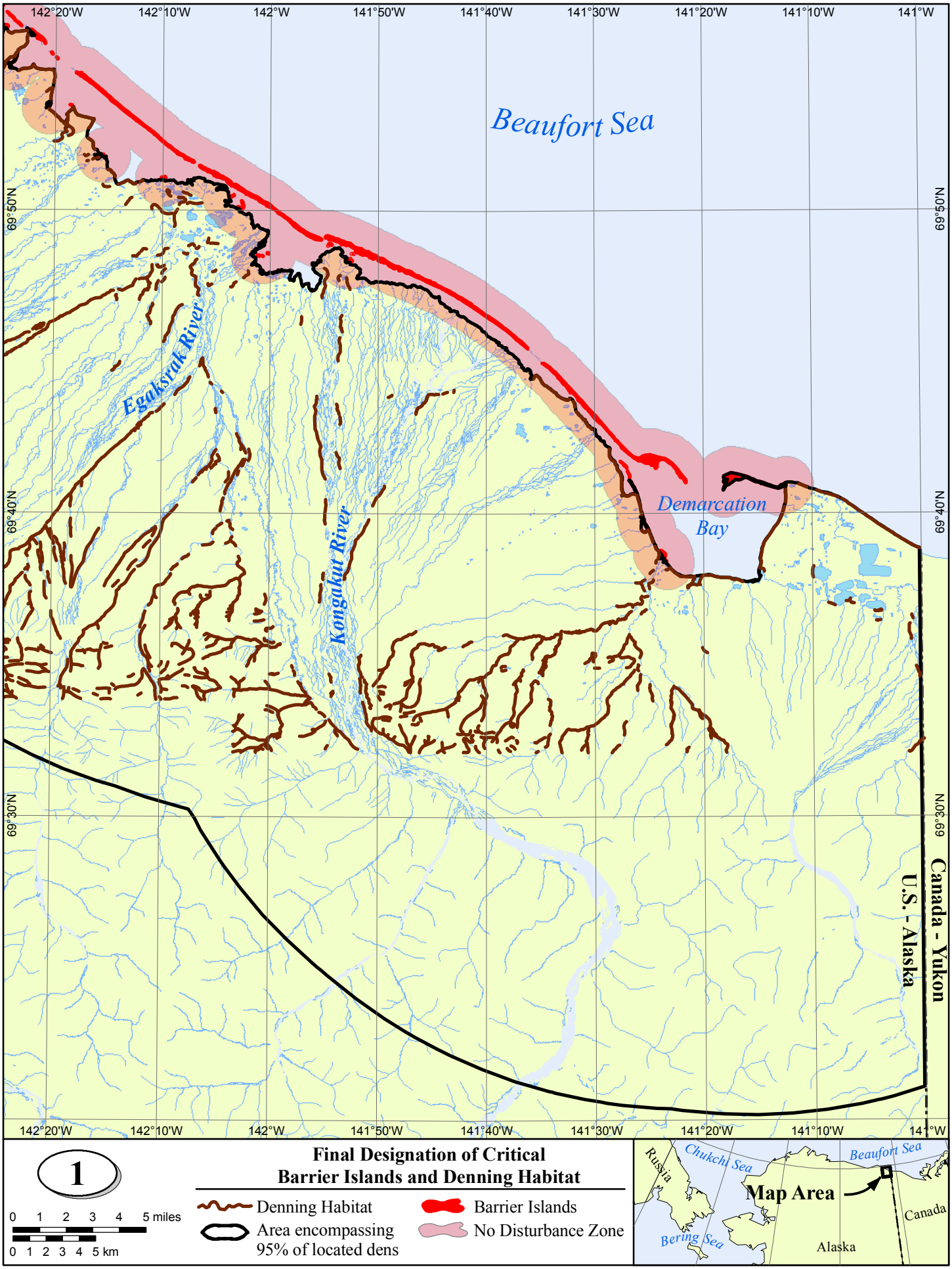
142°20'W
142°10'W
142°W
141°50'W
141°40'W
141°30'W
141°20'W
141°10'W
141°W
69°50'N
69°40'N
69°30'N
Beaufort Sea
Egaksrak River
Kongakut River
Demarcation Bay
Canada - Yukon
U.S. - Alaska
1
0 1 2 3 4 5 miles
0 1 2 3 4 5 km
Final Designation of Critical Barrier Islands and Denning Habitat
Denning Habitat
Area encompassing 95% of located dens
Barrier Islands
No Disturbance Zone
Russia
Chukchi Sea
Beaufort Sea
Map Area
Canada
Bering Sea
Alaska

99-0140

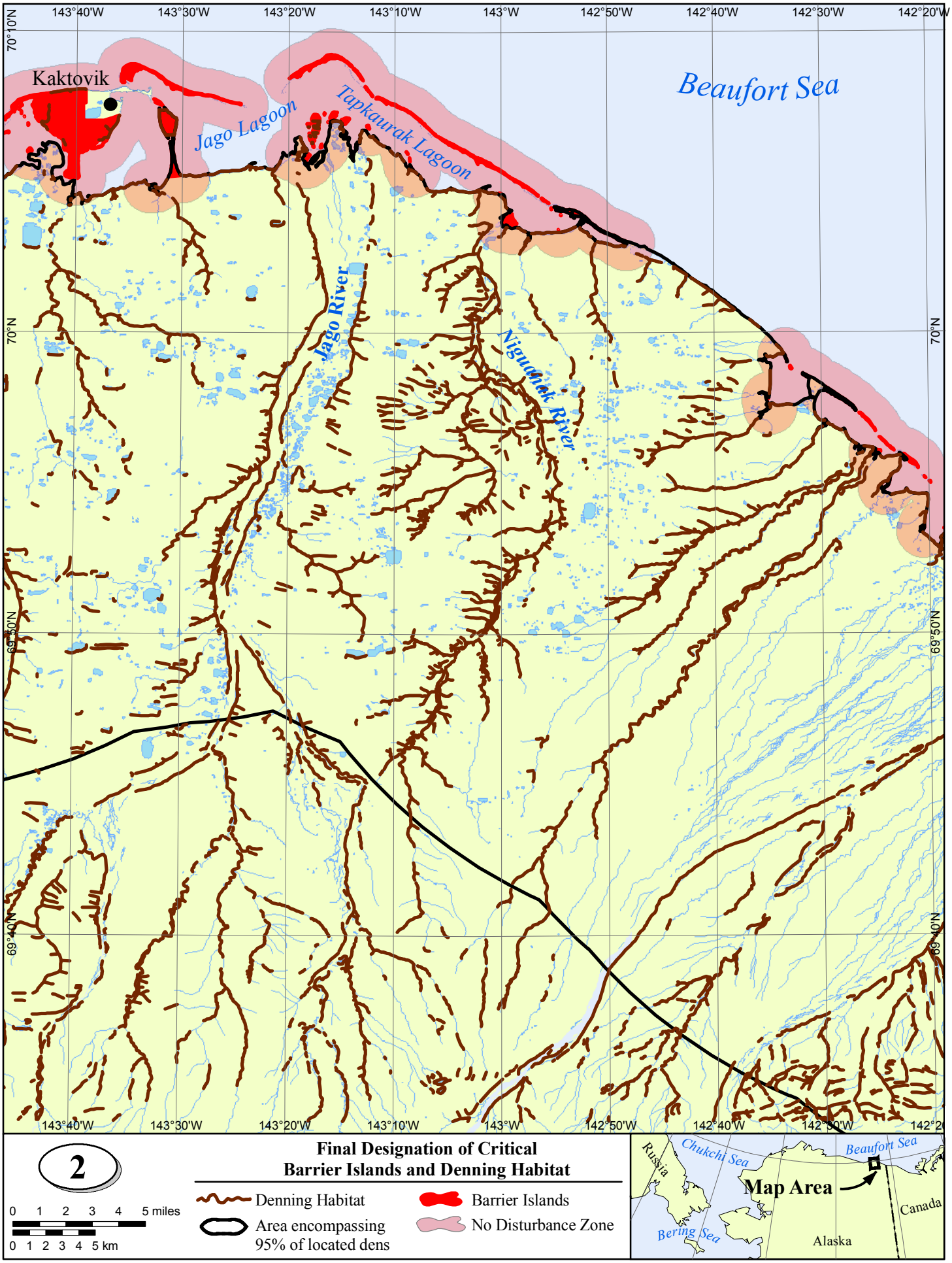
Kaktovik
Jago Lagoon
Tapkaurak Lagoon
Beaufort Sea
Jago River
Niguanak River
143°40'W
143°30'W
143°20'W
143°10'W
143°W
142°50'W
142°40'W
142°30'W
142°20'W
70°10'N
70°N
69°50'N
69°40'N
2
0 1 2 3 4 5 miles
0 1 2 3 4 5 km
Final Designation of Critical
Barrier Islands and Denning Habitat
Denning Habitat
Area encompassing
95% of located dens
Barrier Islands
No Disturbance Zone
Russia
Chukchi Sea
Beaufort Sea
Map Area
Canada
Bering Sea
Alaska

99-0141

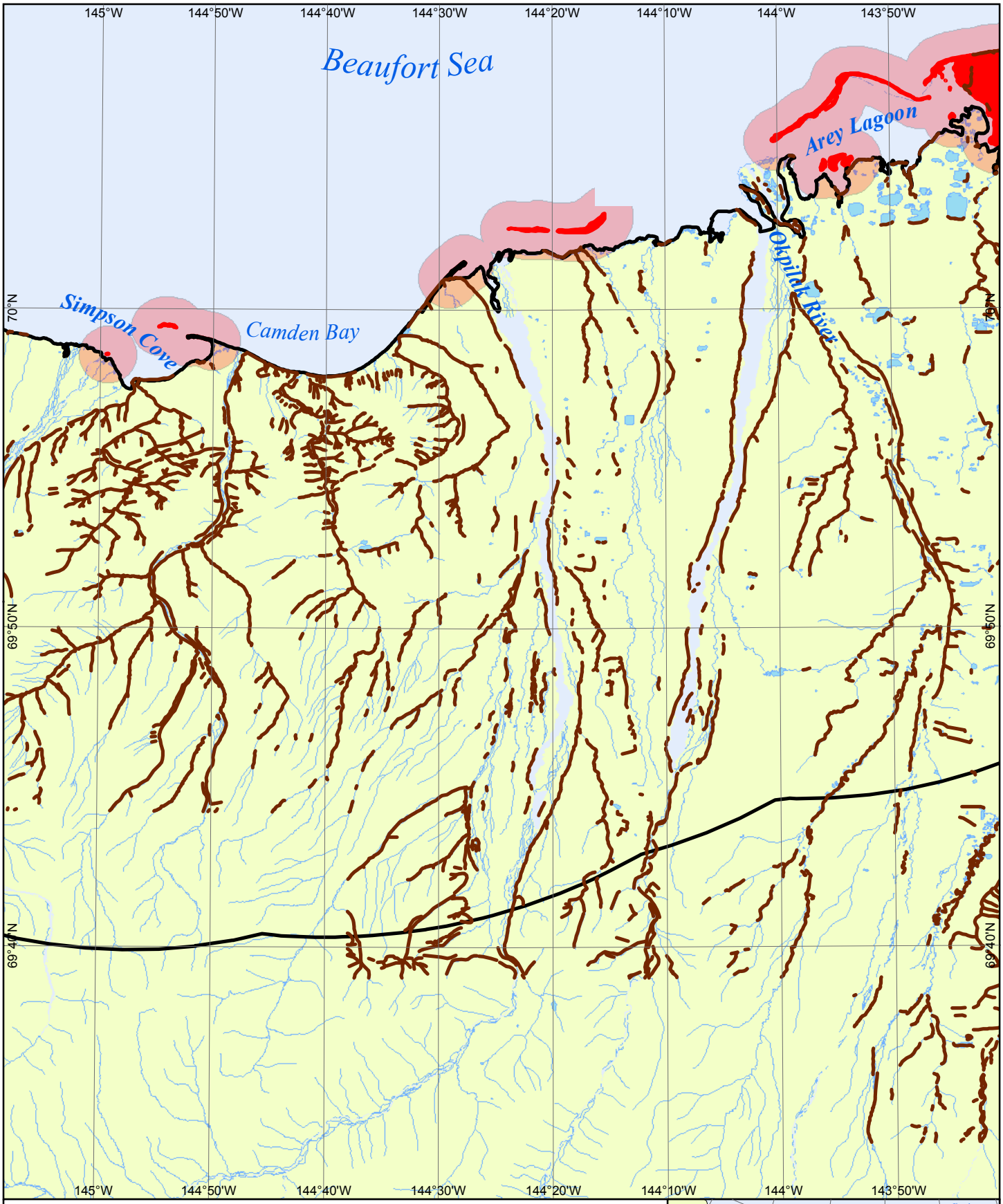

3

Final Designation of Critical Barrier Islands and Denning Habitat

0 1 2 3 4 5 miles

0 1 2 3 4 5 km

Denning Habitat

Area encompassing 95% of located dens

Barrier Islands

No Disturbance Zone

99-0142

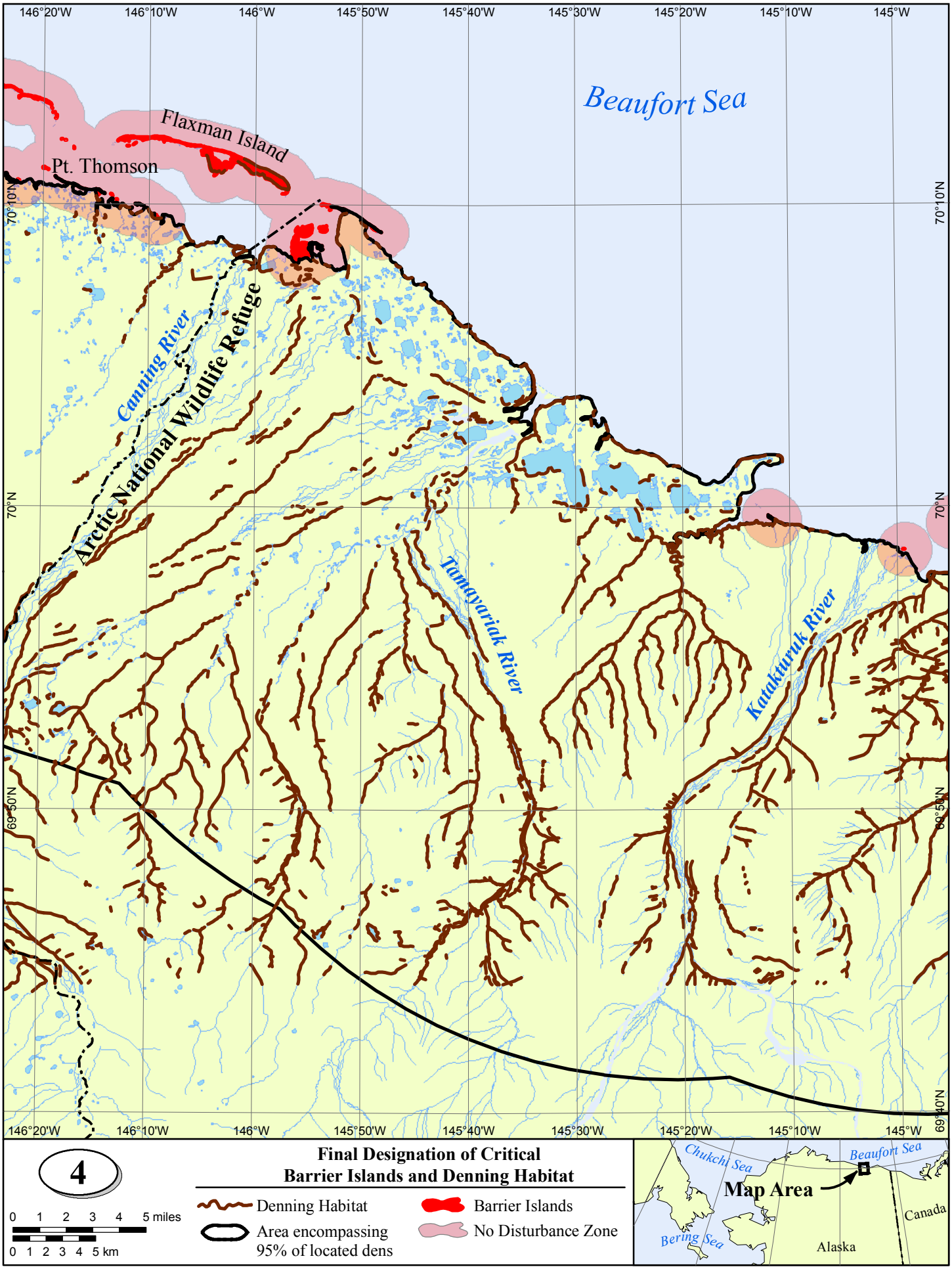
146°20'W
146°10'W
146°W
145°50'W
145°40'W
145°30'W
145°20'W
145°10'W
145°W
70°10'N
70°N
69°50'N
69°40'N
Beaufort Sea
Flaxman Island
Pt. Thomson
Canning River
Arctic National Wildlife Refuge
Tamayariak River
Katakturuk River
4
0 1 2 3 4 5 miles
0 1 2 3 4 5 km
Final Designation of Critical
Barrier Islands and Denning Habitat
Denning Habitat
Barrier Islands
Area encompassing
95% of located dens
No Disturbance Zone
Chukchi Sea
Beaufort Sea
Map Area
Canada
Bering Sea
Alaska

99-0147

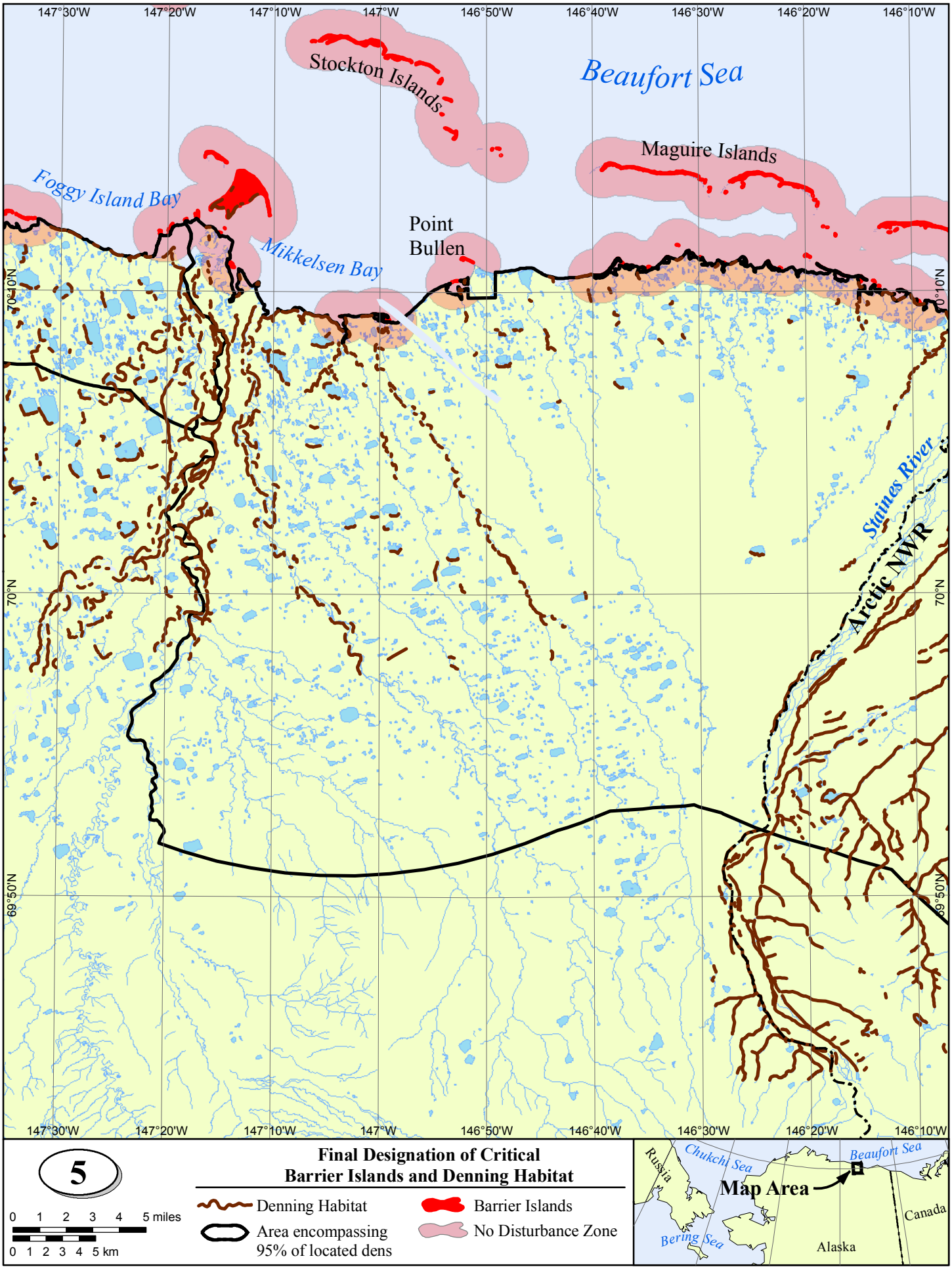
147°30'W
147°20'W
147°10'W
147°W
146°50'W
146°40'W
146°30'W
146°20'W
146°10'W
70°10'N
70°N
69°50'N
Beaufort Sea
Stockton Islands
Maguire Islands
Foggy Island Bay
Mikkelsen Bay
Point Bullen
Staines River
Arctic NWR
5
Final Designation of Critical Barrier Islands and Denning Habitat
Denning Habitat
Area encompassing 95% of located dens
Barrier Islands
No Disturbance Zone
0 1 2 3 4 5 miles
0 1 2 3 4 5 km
Russia
Chukchi Sea
Beaufort Sea
Map Area
Canada
Bering Sea
Alaska

99-0148

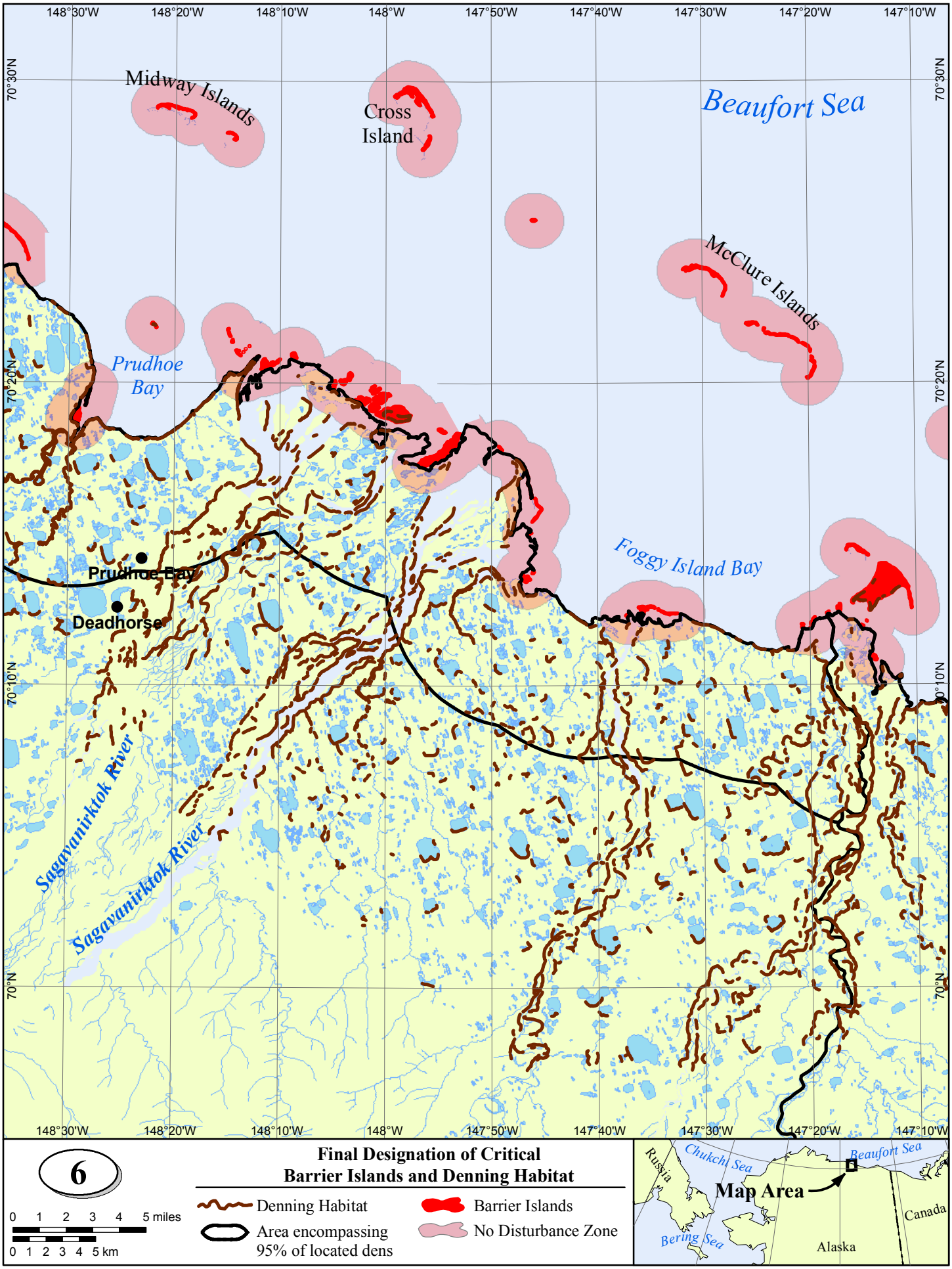
148°30'W
148°20'W
148°10'W
148°W
147°50'W
147°40'W
147°30'W
147°20'W
147°10'W
70°30'N
70°20'N
70°10'N
70°N
Midway Islands
Cross Island
Beaufort Sea
McClure Islands
Prudhoe Bay
Foggy Island Bay
Prudhoe Bay
Deadhorse
Sagavanirktok River
Sagavanirktok River
6
Final Designation of Critical Barrier Islands and Denning Habitat
Denning Habitat
Area encompassing 95% of located dens
Barrier Islands
No Disturbance Zone
0 1 2 3 4 5 miles
0 1 2 3 4 5 km
Russia
Chukchi Sea
Beaufort Sea
Map Area
Canada
Bering Sea
Alaska

99-0149

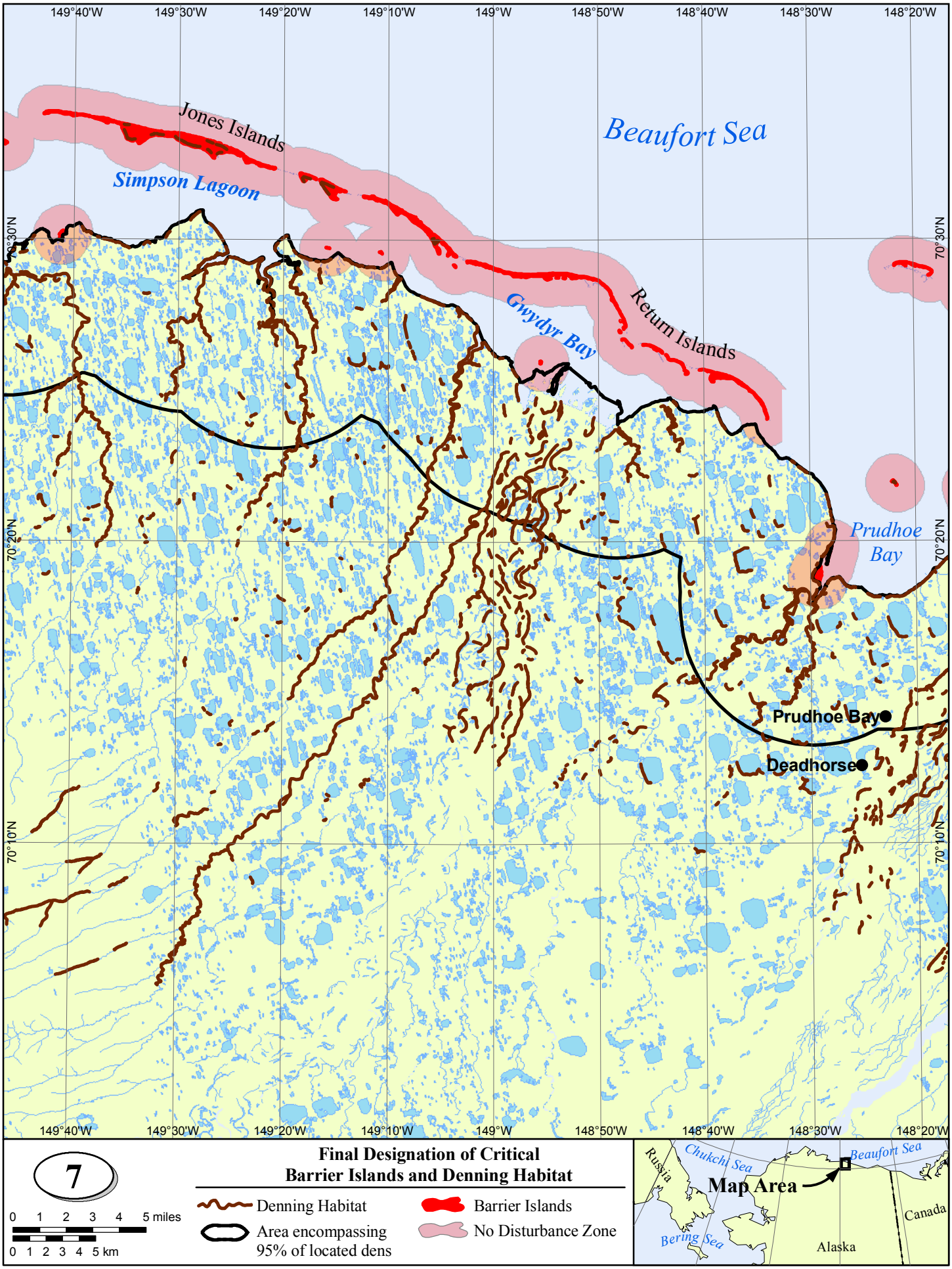
149°40'W
149°30'W
149°20'W
149°10'W
149°W
148°50'W
148°40'W
148°30'W
148°20'W
70°30'N
70°20'N
70°10'N
Jones Islands
Beaufort Sea
Simpson Lagoon
Gwydyr Bay
Return Islands
Prudhoe Bay
Prudhoe Bay
Deadhorse
7
0 1 2 3 4 5 miles
0 1 2 3 4 5 km
Final Designation of Critical
Barrier Islands and Denning Habitat
Denning Habitat
Barrier Islands
Area encompassing
95% of located dens
No Disturbance Zone
Russia
Chukchi Sea
Beaufort Sea
Map Area
Canada
Bering Sea
Alaska

99-0150

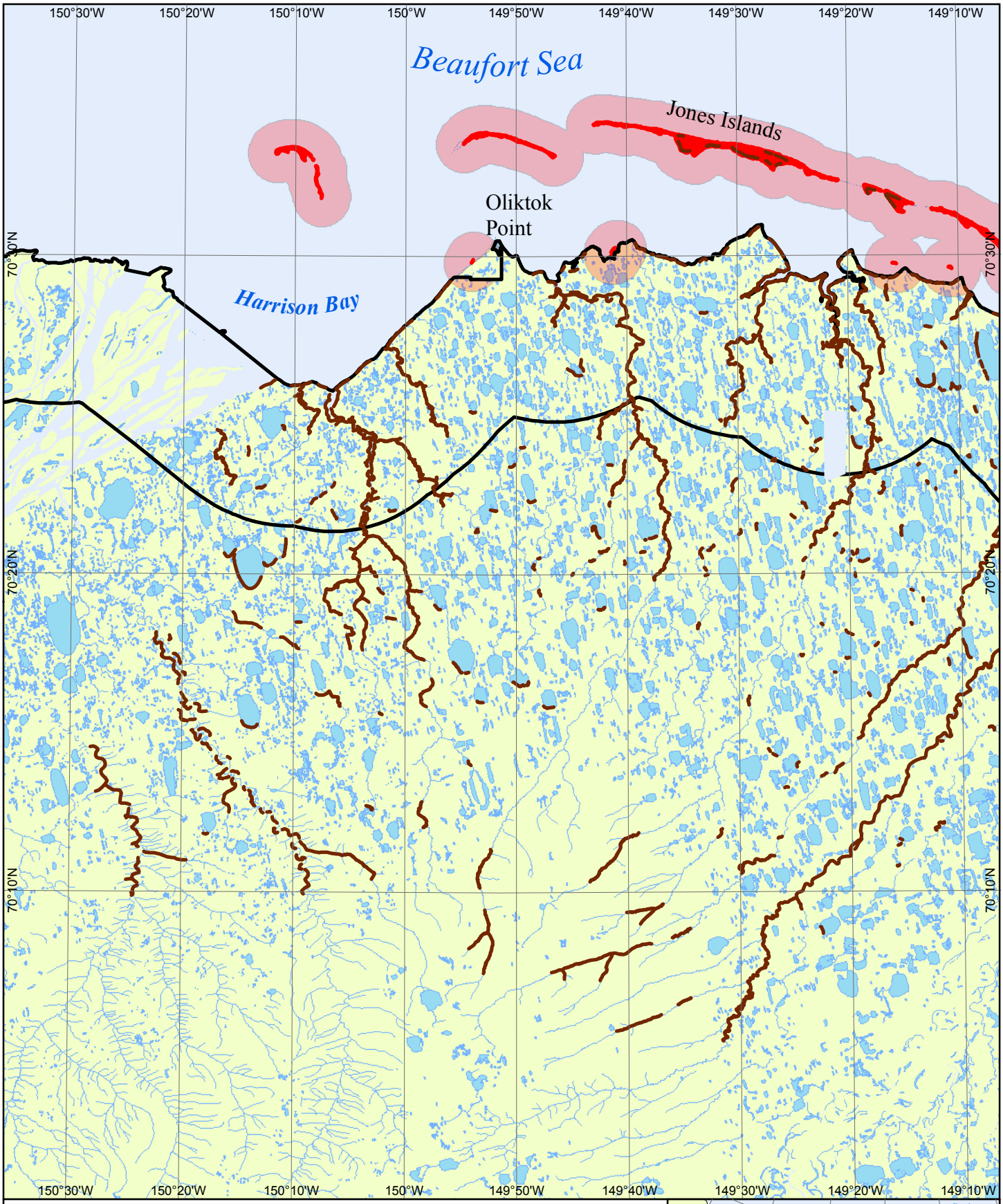

8

Final Designation of Critical Barrier Islands and Denning Habitat

Denning Habitat

Area encompassing 95% of located dens

Barrier Islands

No Disturbance Zone

0 1 2 3 4 5 miles

0 1 2 3 4 5 km

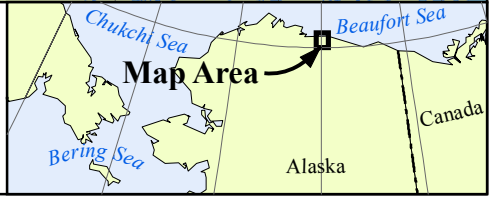

99-0151

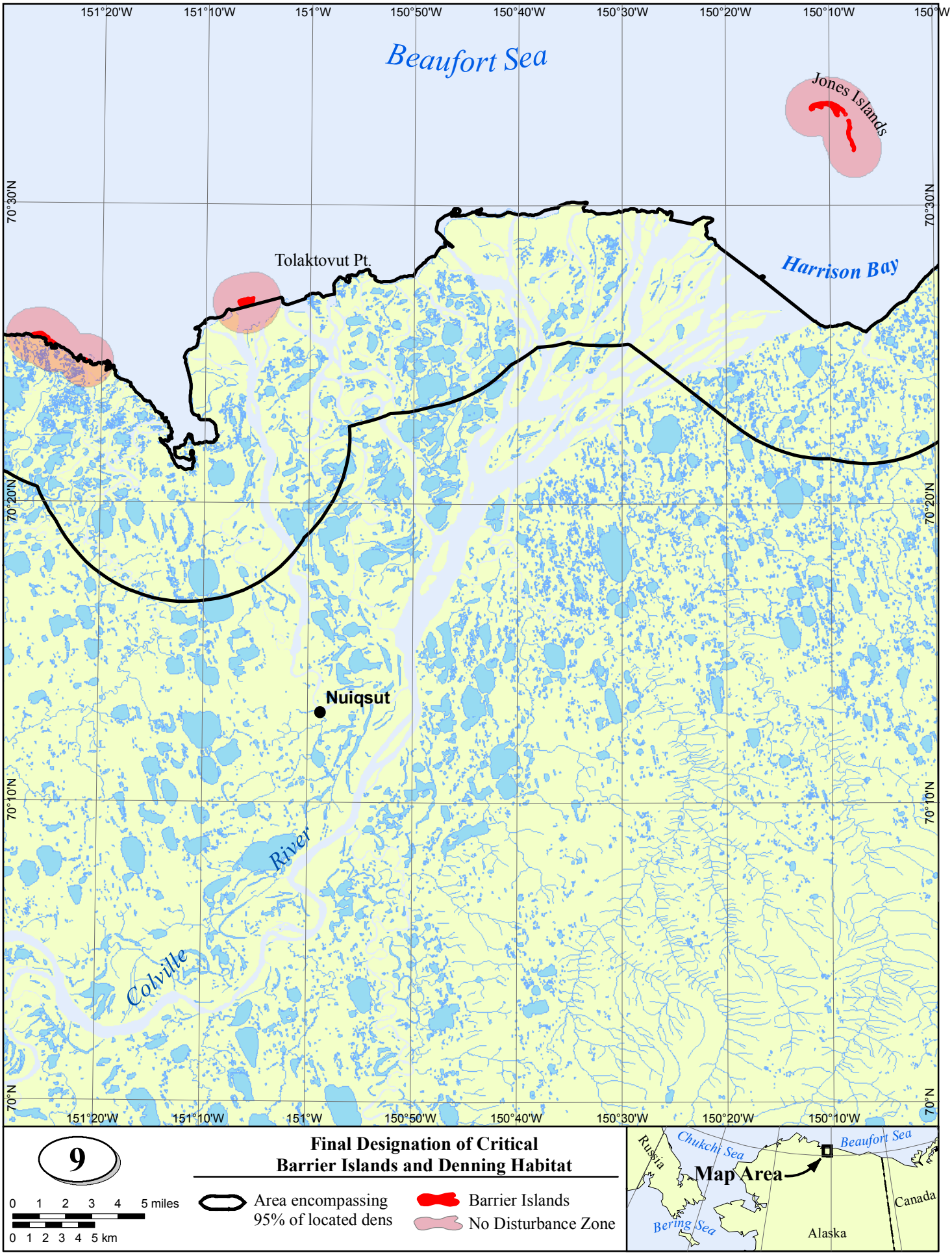

Final Designation of Critical Barrier Islands and Denning Habitat

99-0152

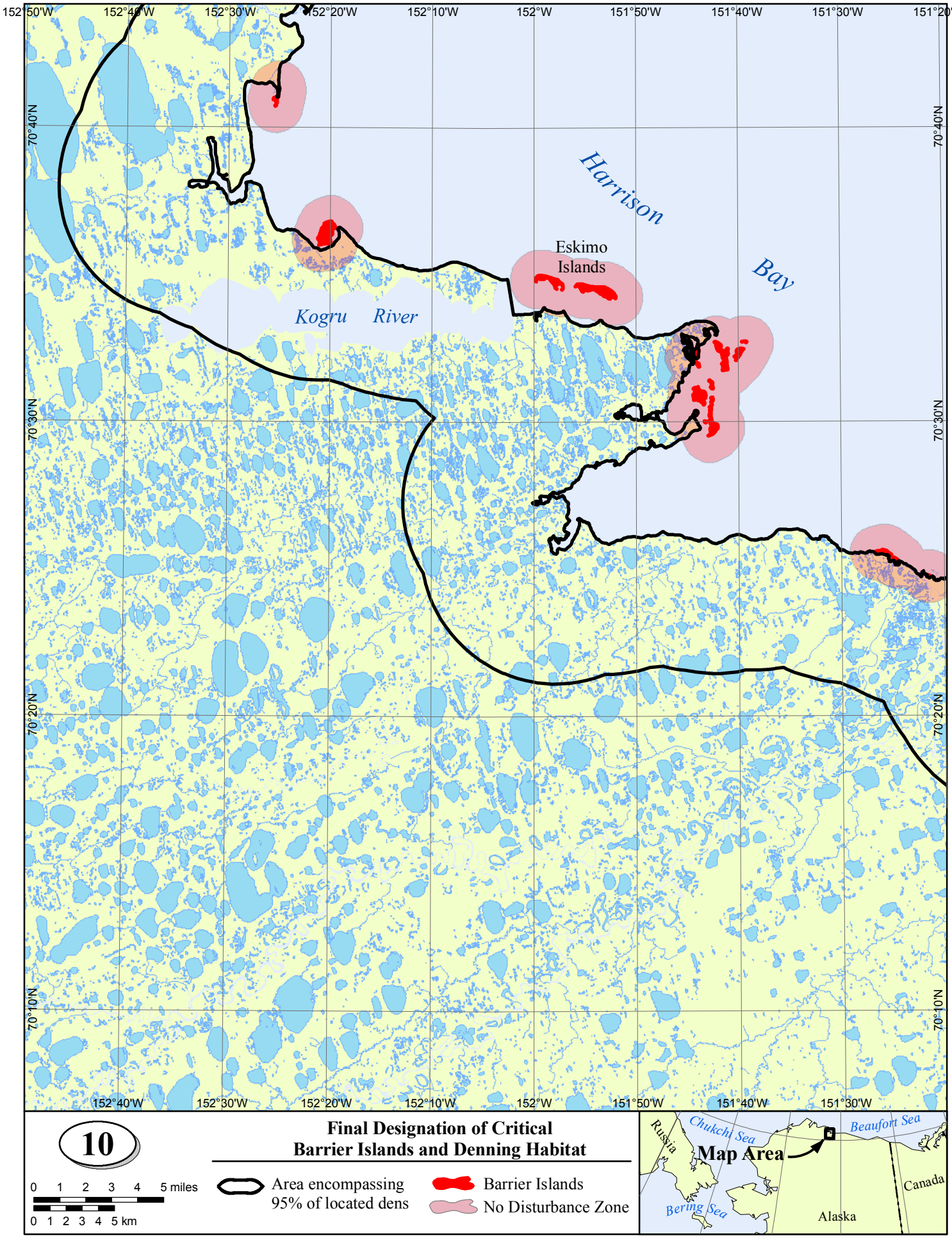

Final Designation of Critical Barrier Islands and Denning Habitat

99-0153

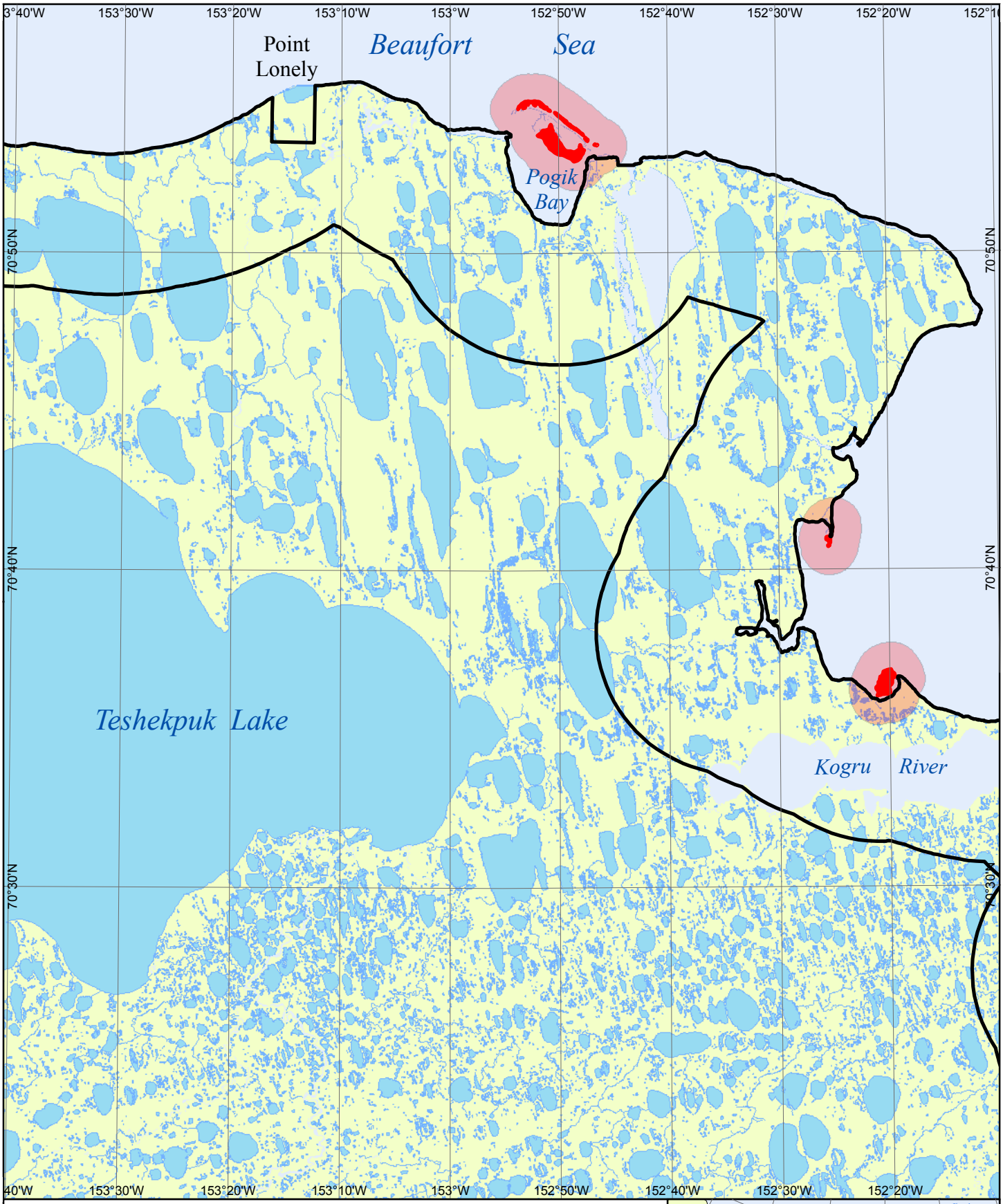

11

Final Designation of Critical Barrier Islands and Denning Habitat

0 1 2 3 4 5 miles

0 1 2 3 4 5 km

Area encompassing 95% of located dens

Barrier Islands

No Disturbance Zone

99-0154

154°10'W
154°W
153°50'W
153°40'W
153°30'W
153°20'W
153°10'W
153°W
152°50'W
71°N
70°50'N
70°40'N
Beaufort Sea
Point Lonely
Pogik Bay
Smith Bay
Nalvakruk Lake
Teshekpuk Lake
12
0 1 2 3 4 5 miles
0 1 2 3 4 5 km
Final Designation of Critical Barrier Islands and Denning Habitat
Area encompassing 95% of located dens
Barrier Islands
No Disturbance Zone
Russia
Chukchi Sea
Beaufort Sea
Map Area
Bering Sea
Alaska
Canada

99-0155

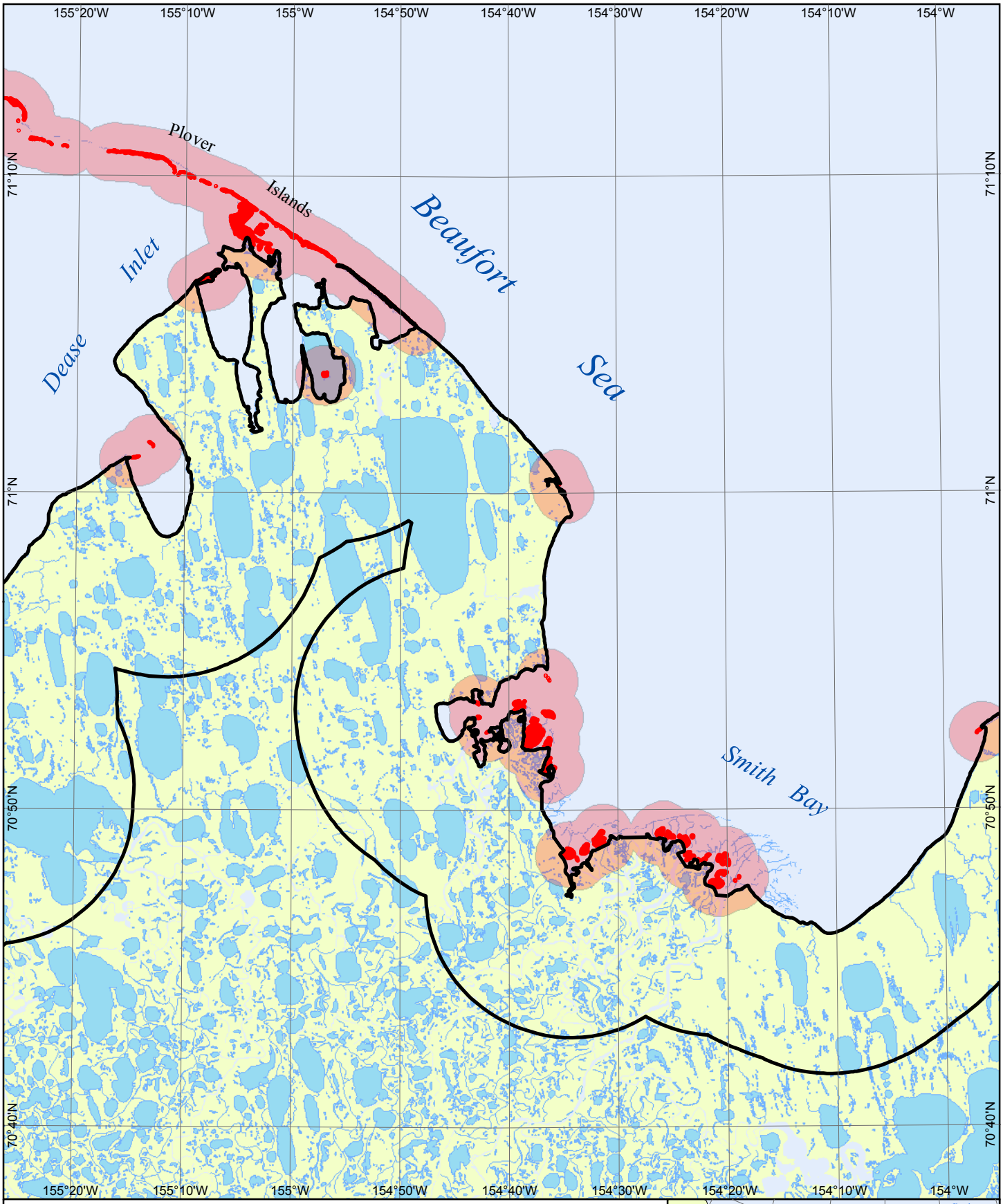

13

Final Designation of Critical Barrier Islands and Denning Habitat

0 1 2 3 4 5 miles

0 1 2 3 4 5 km

Area encompassing 95% of located dens

Barrier Islands

No Disturbance Zone

99-0156

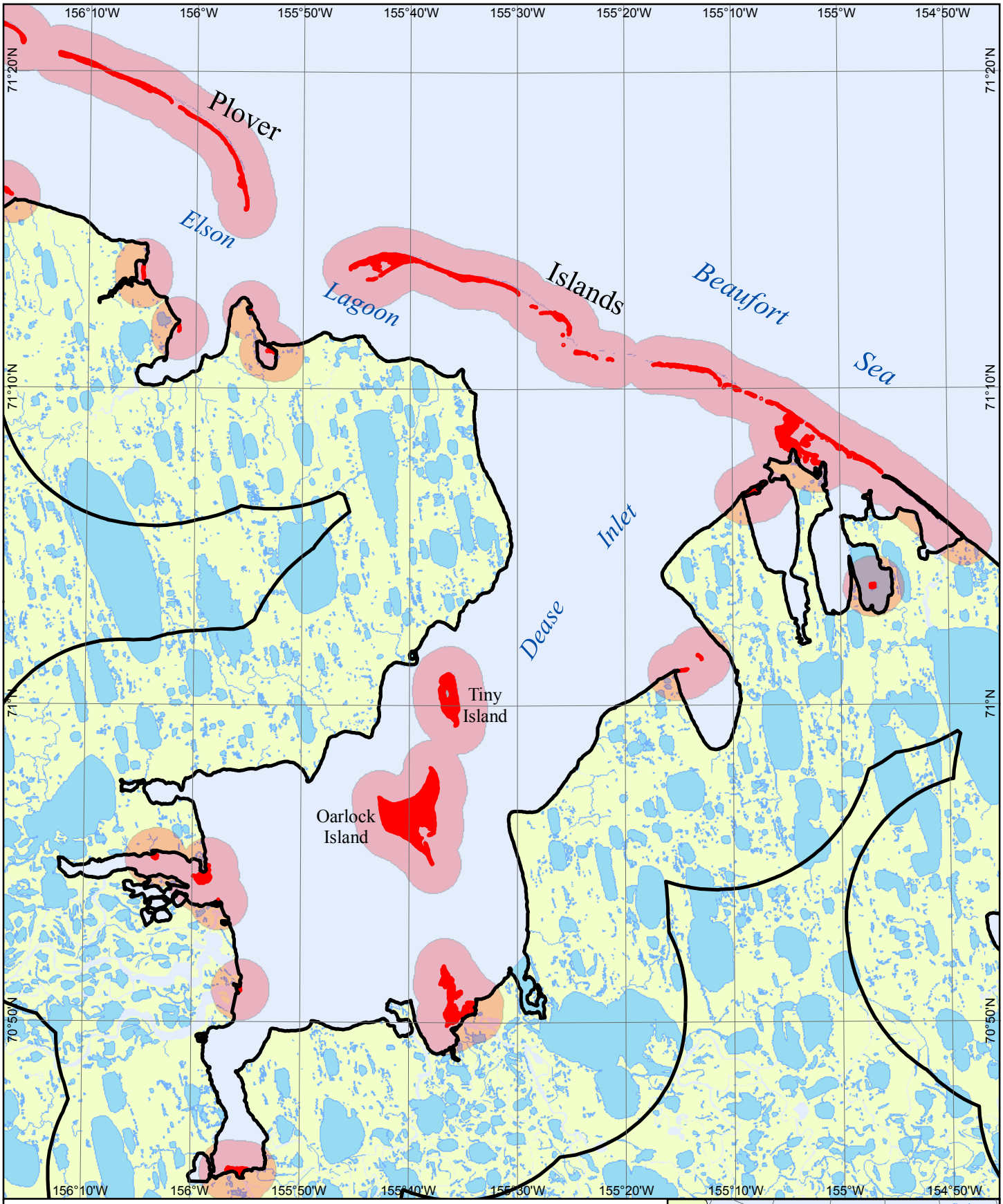

14

Final Designation of Critical Barrier Islands and Denning Habitat

0 1 2 3 4 5 miles

0 1 2 3 4 5 km

Area encompassing 95% of located dens

Barrier Islands

No Disturbance Zone

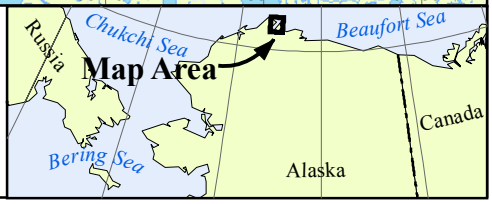

99-0157

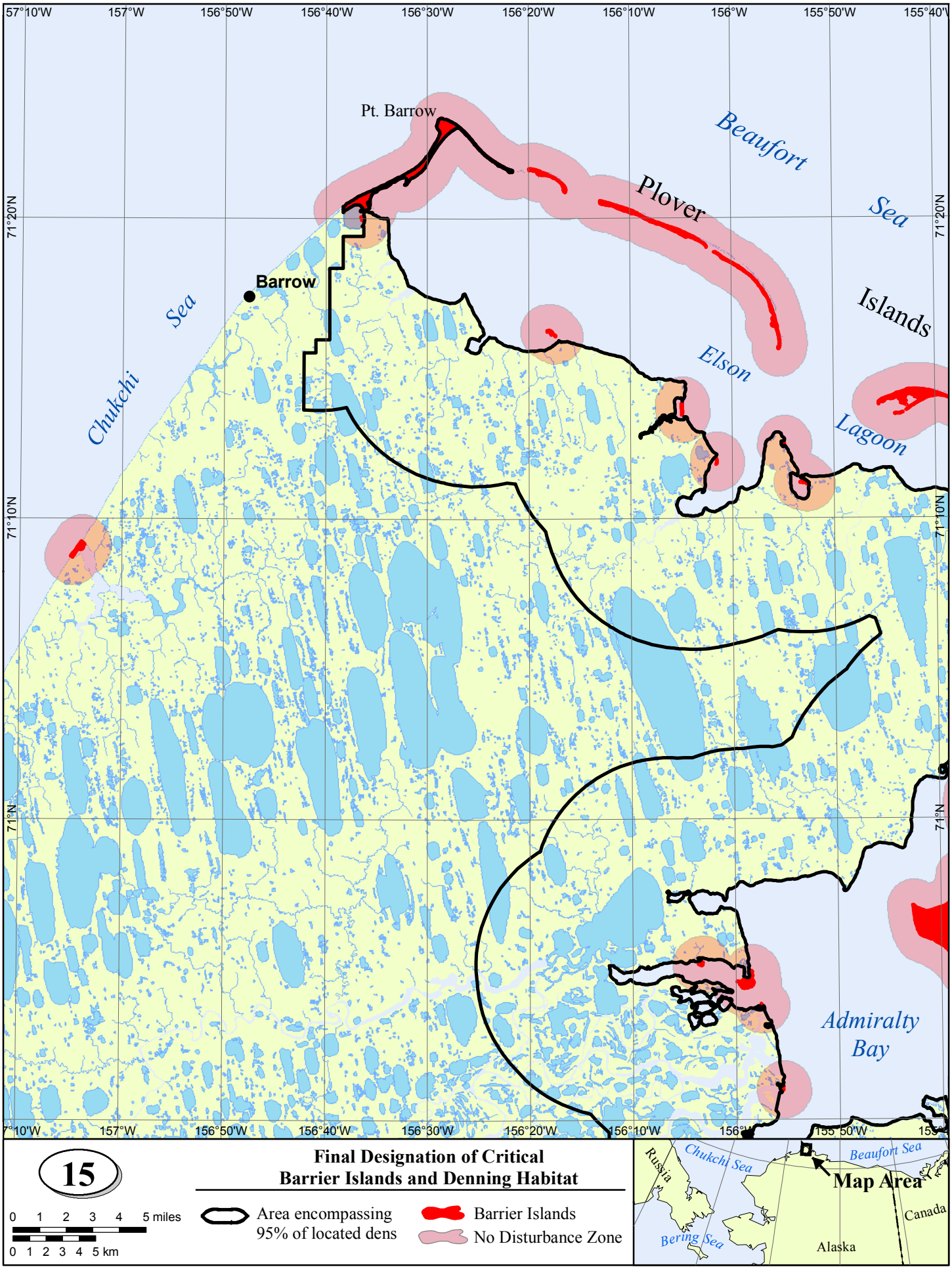
57°10'W
157°W
156°50'W
156°40'W
156°30'W
156°20'W
156°10'W
156°W
155°50'W
155°40'W
71°20'N
71°10'N
71°N
Pt. Barrow
Beaufort
Sea
Plover
Islands
Elson
Lagoon
Barrow
Chukchi
Sea
Admiralty
Bay
15
Final Designation of Critical
Barrier Islands and Denning Habitat
0 1 2 3 4 5 miles
0 1 2 3 4 5 km
Area encompassing
95% of located dens
Barrier Islands
No Disturbance Zone
Russia
Chukchi Sea
Beaufort Sea
Map Area
Canada
Bering Sea
Alaska

99-0158

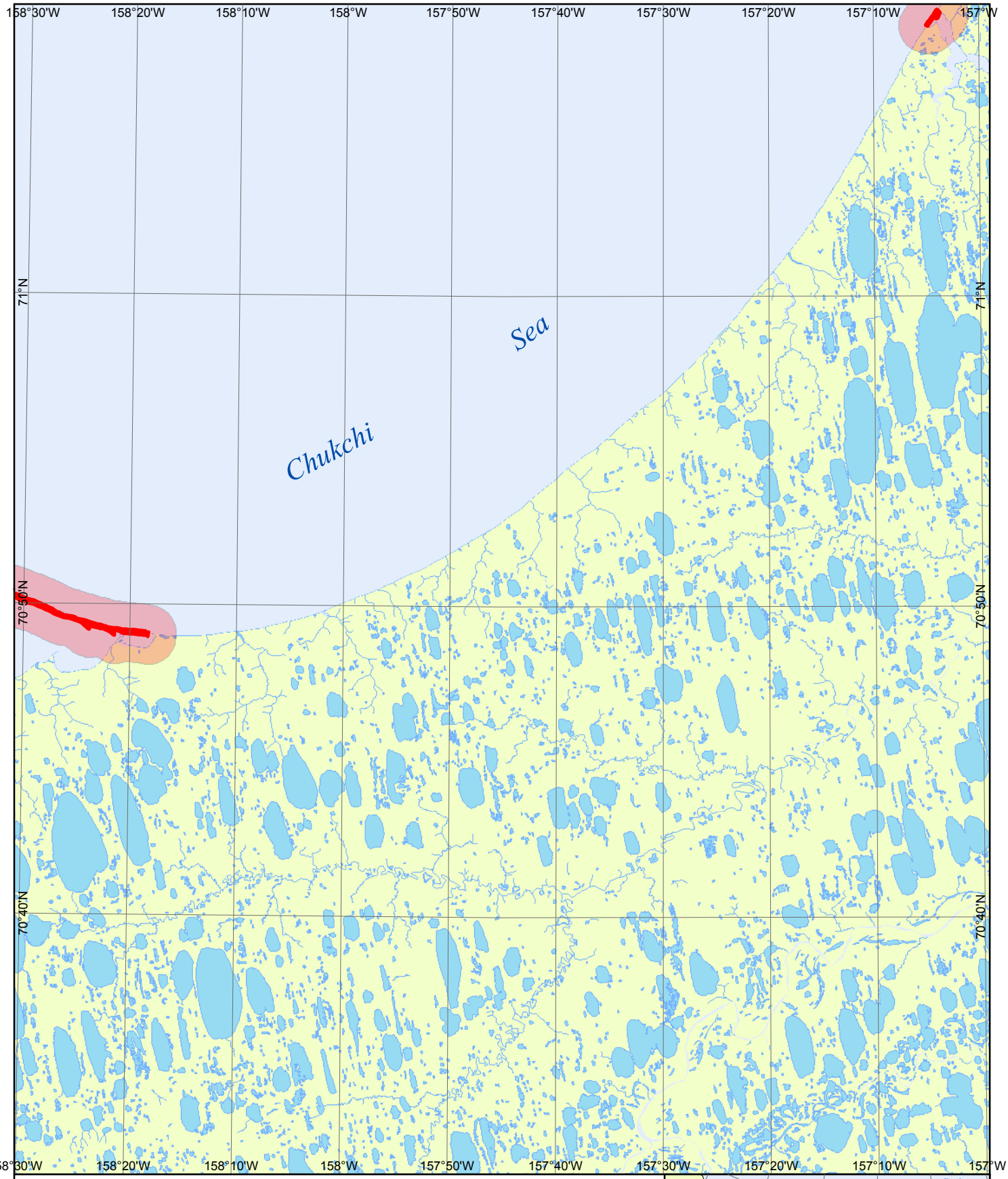

16

0 1 2 3 4 5 miles

0 1 2 3 4 5 km

Final Designation of Critical Barrier Islands Habitat

Barrier Islands

No Disturbance Zone

99-0159

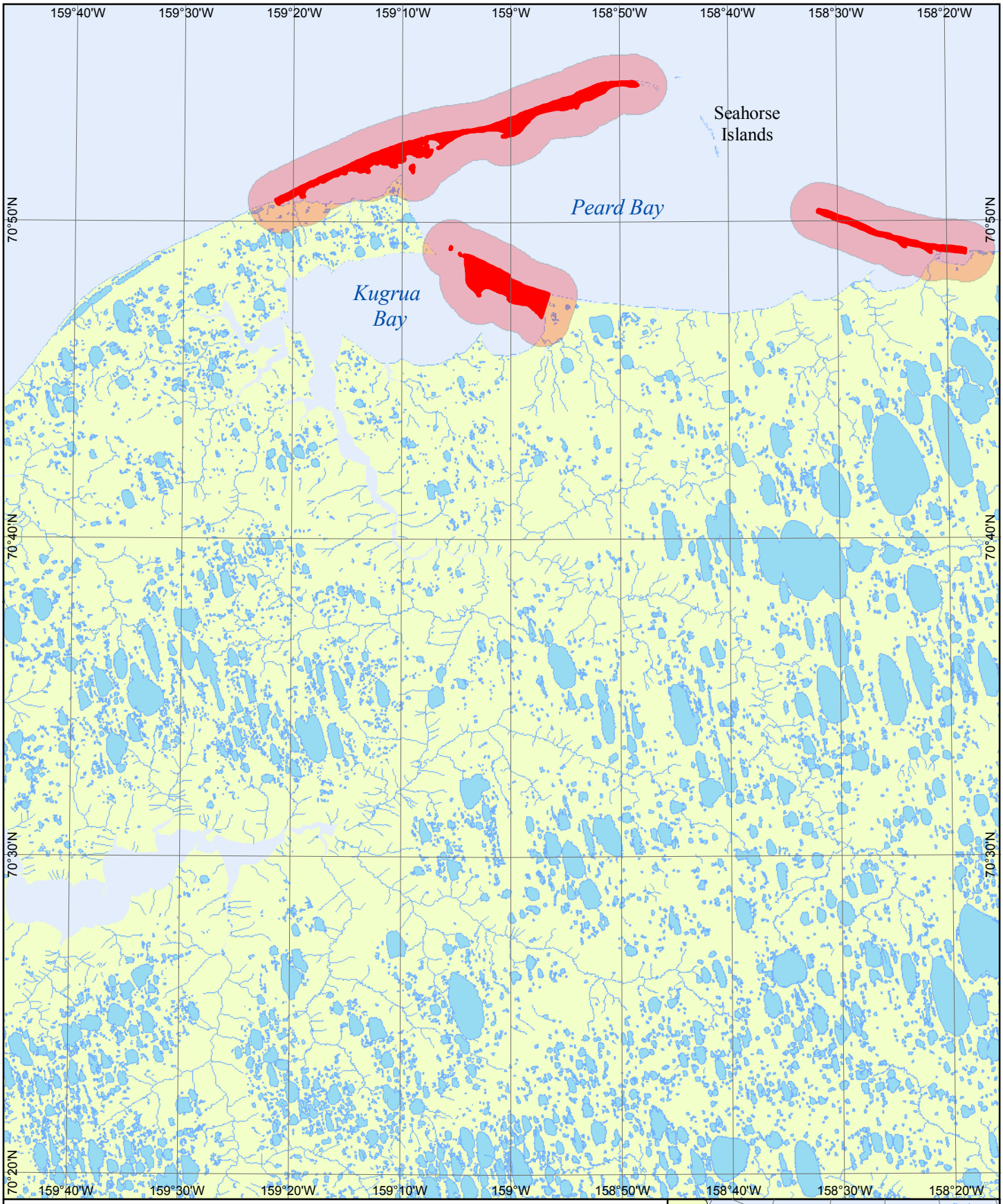

17

0 1 2 3 4 5 miles

0 1 2 3 4 5 km

Final Designation of Critical Barrier Islands Habitat

Barrier Islands

No Disturbance Zone

99-0160