

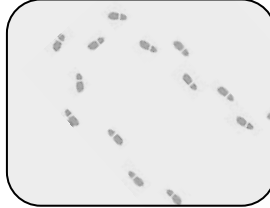
# Chehalis Basin

## Pacific Lamprey Geocaching Challenge 2015



Chehalis Basin


Preachers Slough




Friends Landing



Satsop River



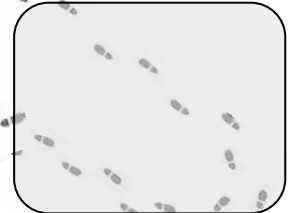
Porter Creek



Discovery Trail



Alexander Park



This Geocaching Challenge is sponsored by the U.S. Fish & Wildlife Service with the intent to educate the public about the Chehalis River Basin and the Pacific Lamprey within. The Pacific Lamprey (*Entosphenus tridentatus*) is a relatively unknown, often underappreciated and declining species of fish that is a critical contributor to ecosystems of the Pacific Northwest and is culturally important to many tribes.

### Directions:

- Correctly answer the two trivia questions per cache to obtain the corrected coordinates.
- Locate the cache and use the stamp within to mark the appropriate box on this passport.
- Mail the completed passport to claim your prize.
- Prizes will be awarded for the first 75 completed passports received.

Name: \_\_\_\_\_

Address: \_\_\_\_\_

City, State, Zip: \_\_\_\_\_

Geocaching.com Name: \_\_\_\_\_

E-mail: \_\_\_\_\_

To redeem prize, mail completed passport to:



U.S. Fish & Wildlife Service  
Pacific Lamprey Challenge  
Attn: Daniel Spencer  
510 Desmond Drive SE, Suite 102  
Lacey WA 98503