USFWS Guide Use Areas

Within Alaska's National Wildlife Refuges

Compiled by the U.S. Fish & Wildlife Service, Region 7
Division of Realty and Natural Resources
October 1, 2015

FY2015 USFWS Guide Use Areas

Within Alaska's National Wildlife Refuges

Showing Guide Use Areas and Land Status as of September 30, 2015

Compiled by the U.S. Fish & Wildlife Service, Region 7
Division of Realty and Natural Resources

Escrow Analysis **1**

Index Maps **2**
- Statewide 99-0257
- Index Map 1 99-0258
- Index Map 2 99-0259
- Index Map 3 99-0260
- Index Map 4 99-0261
- Index Map 5 99-0262
- Index Map 6 99-0263
- Index Map 7 99-0264
- Index Map 8 99-0265

Alaska Maritime NWR **3**
- AKM 01 01-0535
- AKM 02 01-0536
- AKM 03 01-0537

Alaska Peninsula NWR **4**
- AKP 01 02-0065
- AKP 02 02-0066
- AKP 03 02-0067
- AKP 04 02-0068
- AKP 05 02-0069
- AKP 06 02-0070
- AKP 07 02-0071
- AKP 08 02-0072
- AKP 09 02-0073
- AKP 10 02-0074
- AKP 11 02-0075
- AKP 12 02-0076
- AKP 13 02-0077
- AKP 14 02-0078
- AKP 15 02-0079

Arctic NWR **5**
- ARC 01 03-0119
- ARC 02 03-0120
- ARC 03 03-0121
- ARC 04 03-0122
- ARC 05 03-0123
- ARC 06 03-0124

ARC 07 03-0125
ARC 08 03-0126
ARC 09 03-0127
ARC 10 03-0128
ARC 11 03-0130
ARC 12 03-0131
ARC 13 03-0132
ARC 14 03-0133
ARC 15 03-0134
ARC 16 03-0135

Becharof NWR 6
BCH 01 04-0014
BCH 02 04-0015
BCH 03 04-0016
BCH 04 04-0017
BCH 05 04-0018
BCH 06 04-0019

Innoko NWR 7
INN 01 05-0070
INN 02 05-0071
INN 03 05-0072

Izembek NWR 8
IZM 01 06-0019
IZM 02 06-0020
IZM 03 06-0021
IZM 04 06-0022
IZM 05 06-0023
IZM 06 06-0024

Kanuti NWR 9
KAN 01 07-0042

Kenai NWR 10
KEN 01 08-0123
KEN 02 08-0124
KEN 03 08-0125

Kodiak NWR 11
KOD 01 09-0121
KOD 02 09-0122
KOD 03 09-0123
KOD 04 09-0124
KOD 05 09-0125
KOD 07 09-0127
KOD 08 09-0128
KOD 09 09-0129
KOD 10 09-0130
KOD 11 09-0131

KOD 12 09-0132
KOD 13 09-0133
KOD 14 09-0134
KOD 15 09-0135
KOD 16 09-0136
KOD 17 09-0137
KOD 18 09-0138
KOD 19 09-0139
KOD 20 09-0140
KOD 21 09-0141
KOD 22 09-0142
KOD 23 09-0143
KOD 24 09-0144
KOD 25 09-0145

Koyukuk NWR 12
KOY 01 05-0073
KOY 02 10-0024
KOY 03 10-0025
KOY 04 10-0026
KOY 05 10-0027
KOY 06 10-0028

Nowitna NWR 13
NOW 01 11-0015
NOW 02 11-0016
NOW 03 11-0017

Selawik NWR 14
SEL 01 12-0065

Tetlin NWR 15
TET 01 13-0033
TET 02 13-0034

Togiak NWR 16
TOG 01 14-0168
TOG 02 14-0169
TOG 03 14-0170

Yukon Delta NWR 17
YKD 01 15-0321
YKD 02 15-0322
YKD 03 15-0323
YKD 04 15-0324

Yukon Flats NWR 18
YKF 01 16-0188
YKF 02 16-0189

Escrow Analysis and GUA Mapping Procedures 19

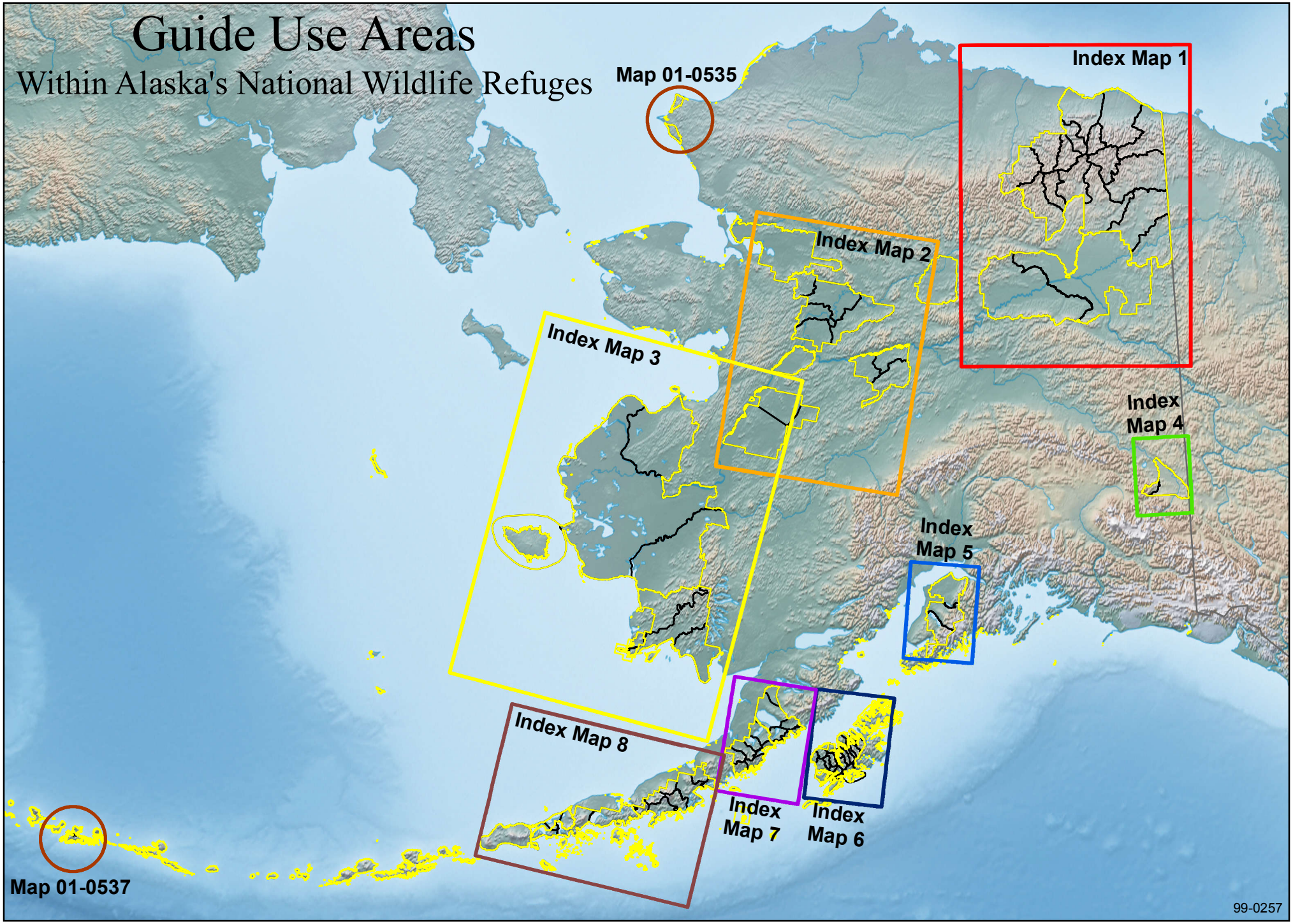
Guide Use Areas
Within Alaska's National Wildlife Refuges
Map 01-0535
Index Map 1
Index Map 2
Index Map 3
Index Map 4
Index Map 5
Index Map 8
Index Map 7
Index Map 6
Map 01-0537
99-0257

Index Map 1
Beaufort Sea
ARC 01
ARC 02
ARC 03
ARC 04
ARC 05
ARC 06
ARC 07
ARC 08
ARC 09
ARC 10
ARC 11
ARC 12
ARC 13
ARC 14
ARC 15
ARC 16
Arctic NWR
YKF 01
YKF 02
Yukon Flats NWR
0 20 40 60 80 100 km
0 10 20 30 40 50 60 70 80 90 100 miles
99-0258
1:2,500,000
Copyright:© 2012 DeLorme

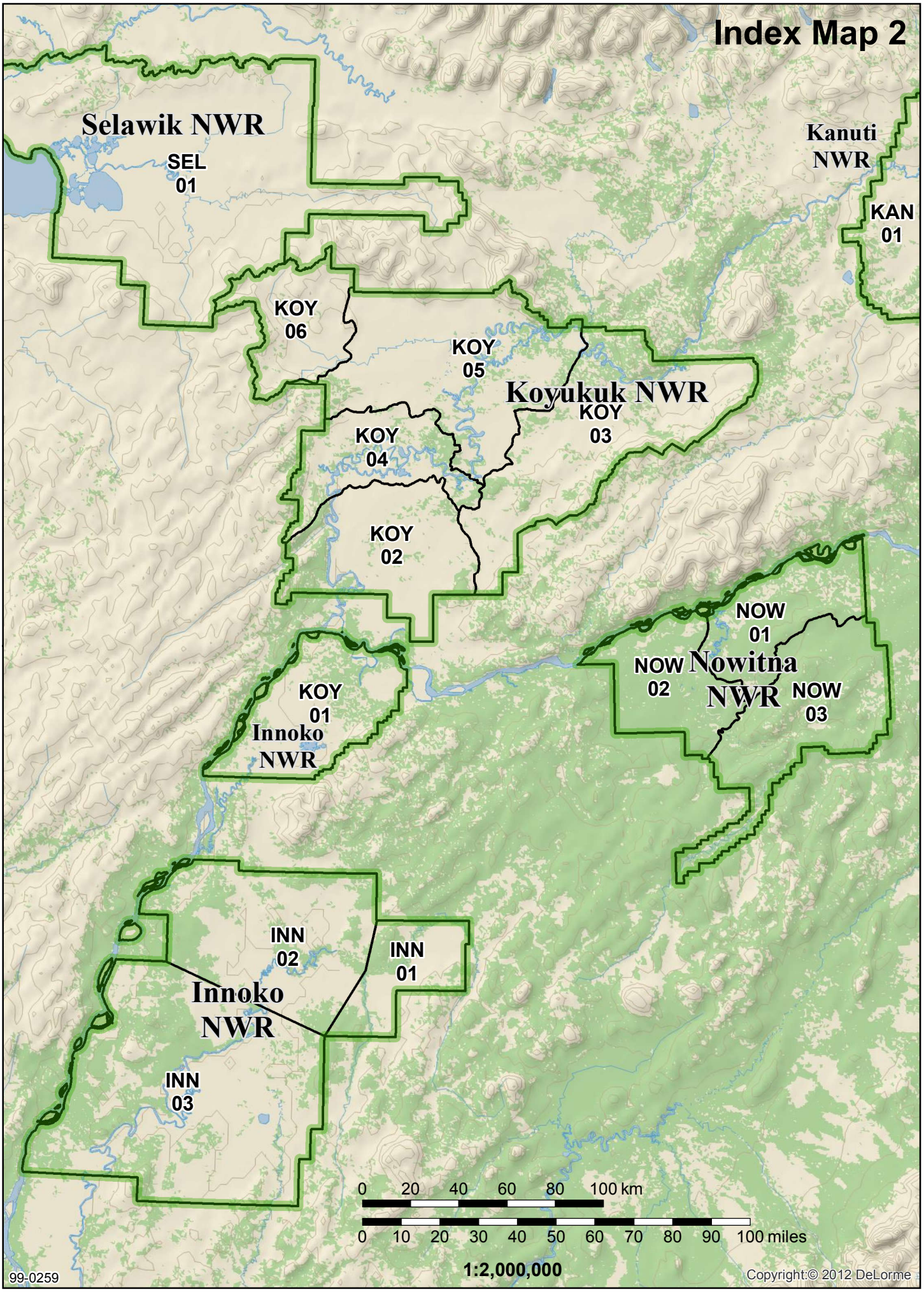
Index Map 2
Selawik NWR
SEL
01
Kanuti
NWR
KAN
01
KOY
06
KOY
05
Koyukuk NWR
KOY
03
KOY
04
KOY
02
NOW
01
NOW
02
Nowitna
NWR
NOW
03
KOY
01
Innoko
NWR
INN
02
INN
01
Innoko
NWR
INN
03
0 20 40 60 80 100 km
0 10 20 30 40 50 60 70 80 90 100 miles
1:2,000,000
99-0259
Copyright:© 2012 DeLorme

Index Map 3
INN 02
Innoko NWR
INN 01
INN 03
YKD 02
YKD 04
Yukon Delta NWR
YKD 01
YKD 03
YKD 03
TOG 01
TOG 02
Togiak NWR
TOG 03
0 20 40 60 80 100 km
0 10 20 30 40 50 60 70 80 90 100 miles
1:2,900,000
99-0260
Copyright:© 2012 DeLorme

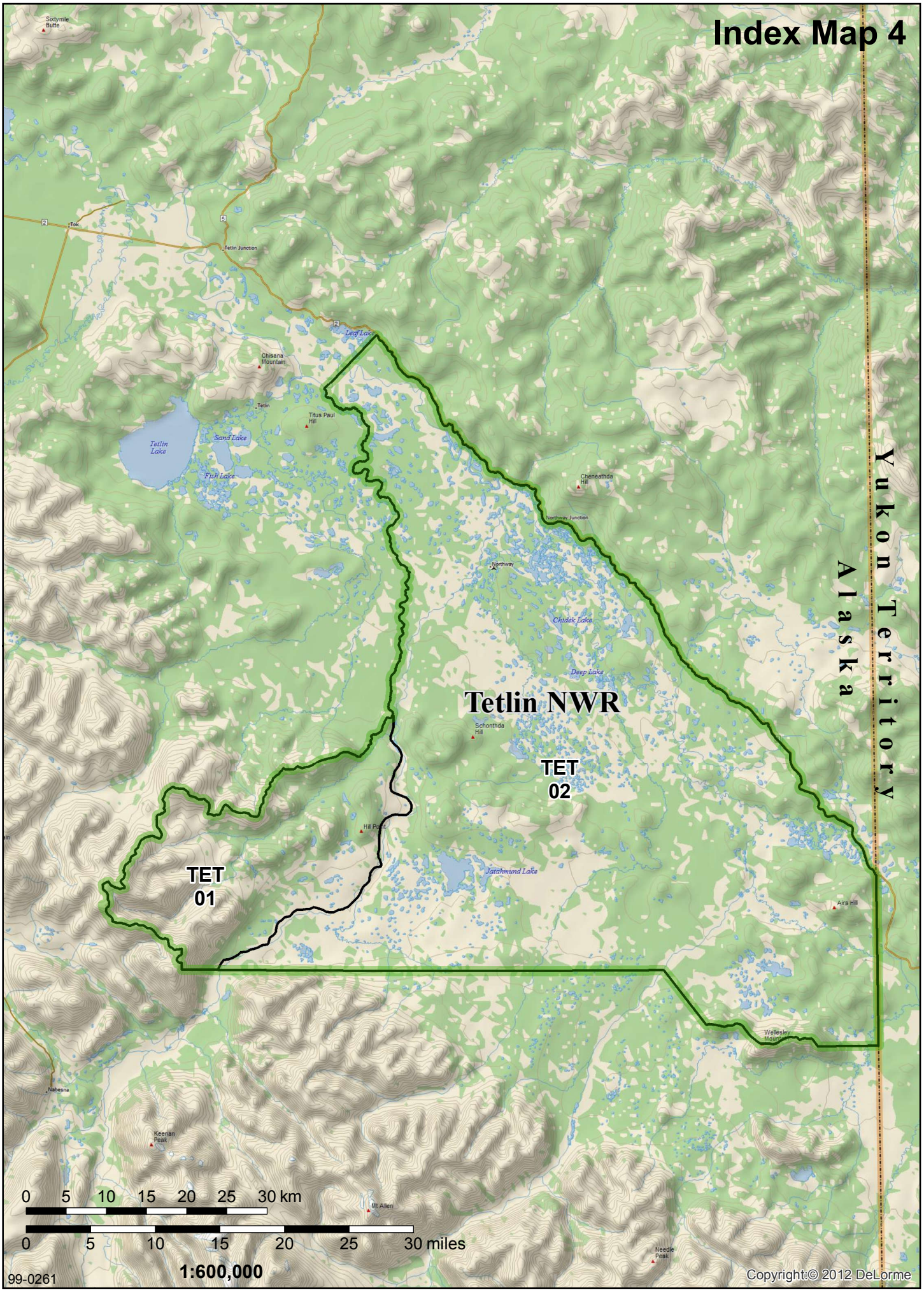
Index Map 4
Tetlin NWR
TET
01
TET
02
Yukon Territory
Alaska
Sixtymile Butte
Tok
Tetlin Junction
Leaf Lake
Chisana Mountain
Tetlin
Titus Paul Hill
Tetlin Lake
Sand Lake
Fish Lake
Cheneathda Hill
Northway Junction
Northway
Chidek Lake
Deep Lake
Schonthda Hill
Hill Point
Jatahmund Lake
Airs Hill
Wellesley Mountains
Nabesna
Keenan Peak
Mt Allen
Needle Peak
0 5 10 15 20 25 30 km
0 5 10 15 20 25 30 miles
1:600,000
99-0261
Copyright:© 2012 DeLorme

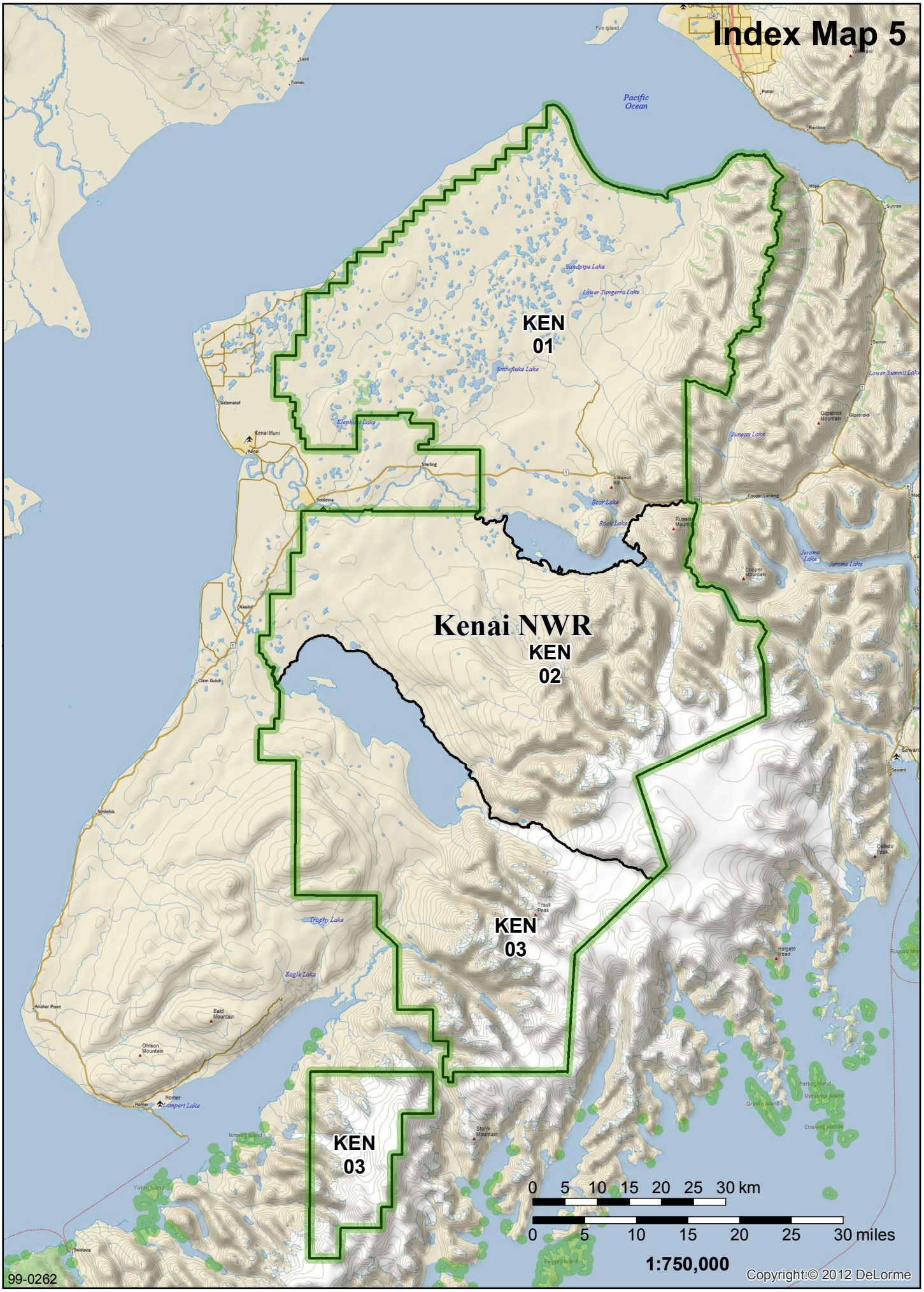
Index Map 5
KEN
01
Kenai NWR
KEN
02
KEN
03
KEN
03
Pacific
Ocean
Sandpipe Lake
Lower Tangerra Lake
Snowflake Lake
Elephant Lake
Juneau Lake
Bear Lake
Rock Lake
Jerome Lake
Trophy Lake
Eagle Lake
Lampert Lake
Kenai Muni
Soldotna
Kasilof
Clam Gulch
Nanilchik
Anchor Point
Homer
Seldovia
Seward
0 5 10 15 20 25 30 km
0 5 10 15 20 25 30 miles
1:750,000
99-0262
Copyright:© 2012 DeLorme

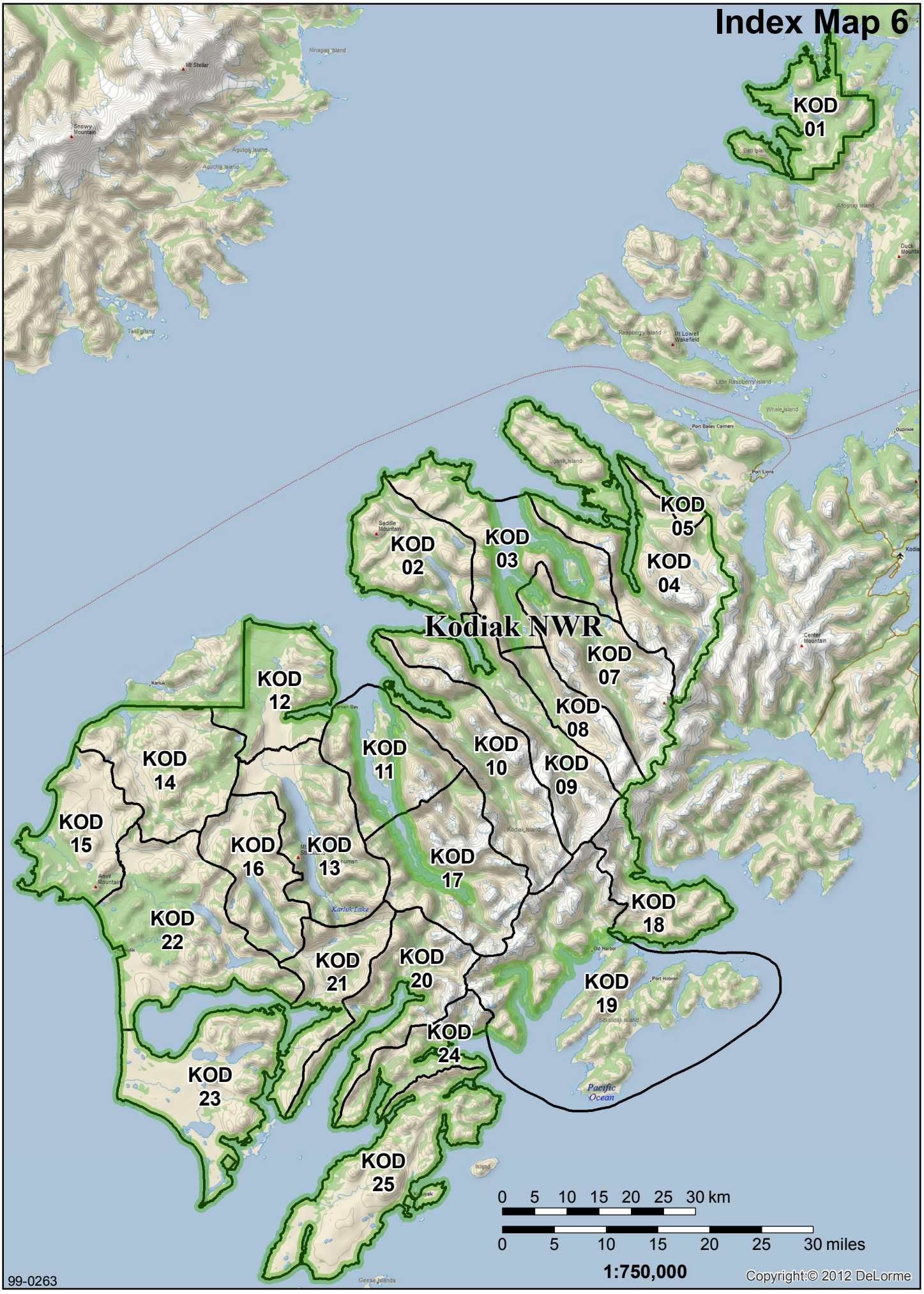
Index Map 6
KOD 01
KOD 02
KOD 03
KOD 04
KOD 05
Kodiak NWR
KOD 07
KOD 08
KOD 09
KOD 10
KOD 11
KOD 12
KOD 13
KOD 14
KOD 15
KOD 16
KOD 17
KOD 18
KOD 19
KOD 20
KOD 21
KOD 22
KOD 23
KOD 24
KOD 25
Pacific Ocean
0 5 10 15 20 25 30 km
0 5 10 15 20 25 30 miles
1:750,000
Copyright:© 2012 DeLorme
99-0263

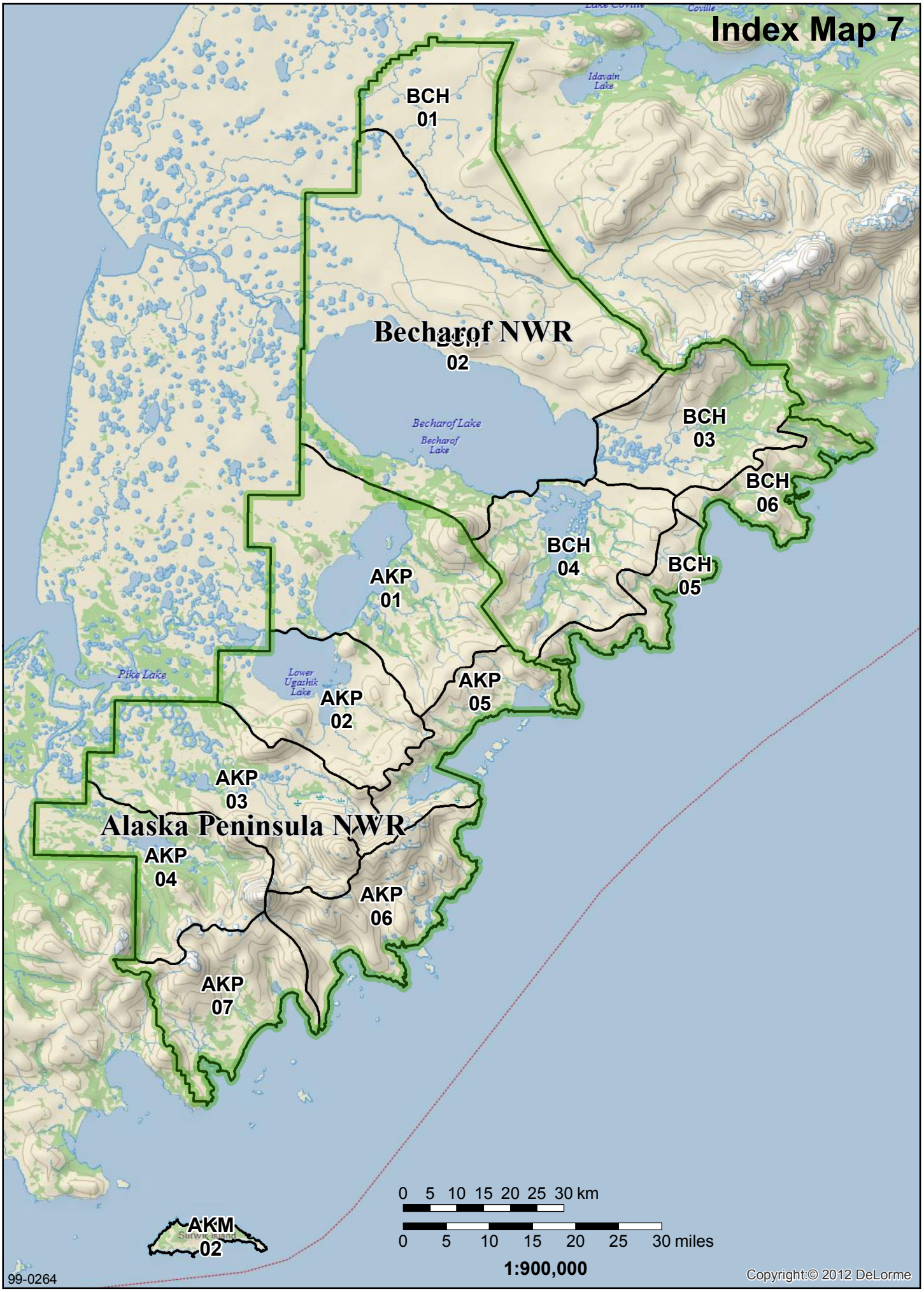
Index Map 7
BCH 01
Becharof NWR 02
BCH 03
BCH 06
BCH 04
BCH 05
AKP 01
AKP 05
AKP 02
AKP 03
Alaska Peninsula NWR
AKP 04
AKP 06
AKP 07
AKM 02
Idavain Lake
Becharof Lake
Becharof Lake
Pike Lake
Lower Ugashik Lake
Coville
0 5 10 15 20 25 30 km
0 5 10 15 20 25 30 miles
1:900,000
99-0264
Copyright:© 2012 DeLorme

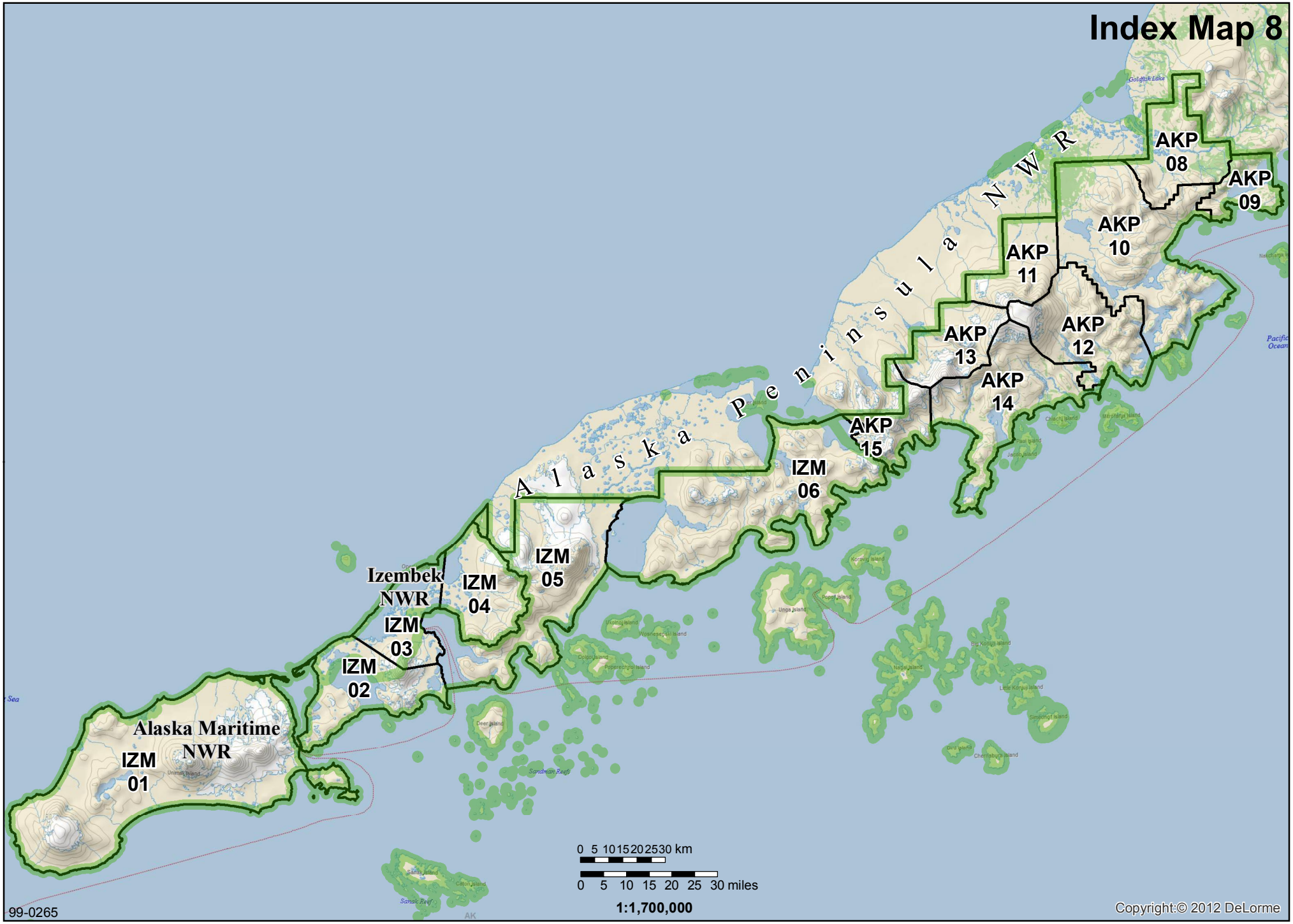
Index Map 8
Alaska Peninsula NWR
AKP 08
AKP 09
AKP 10
AKP 11
AKP 12
AKP 13
AKP 14
AKP 15
IZM 06
IZM 05
IZM 04
IZM 03
IZM 02
IZM 01
Izembek NWR
Alaska Maritime NWR
0 5 10 15 20 25 30 km
0 5 10 15 20 25 30 miles
1:1,700,000
99-0265
Copyright:© 2012 DeLorme

U.S. Fish & Wildlife Service

Guide Use Area AKM 01

Alaska Maritime National Wildlife Refuge

Alaska

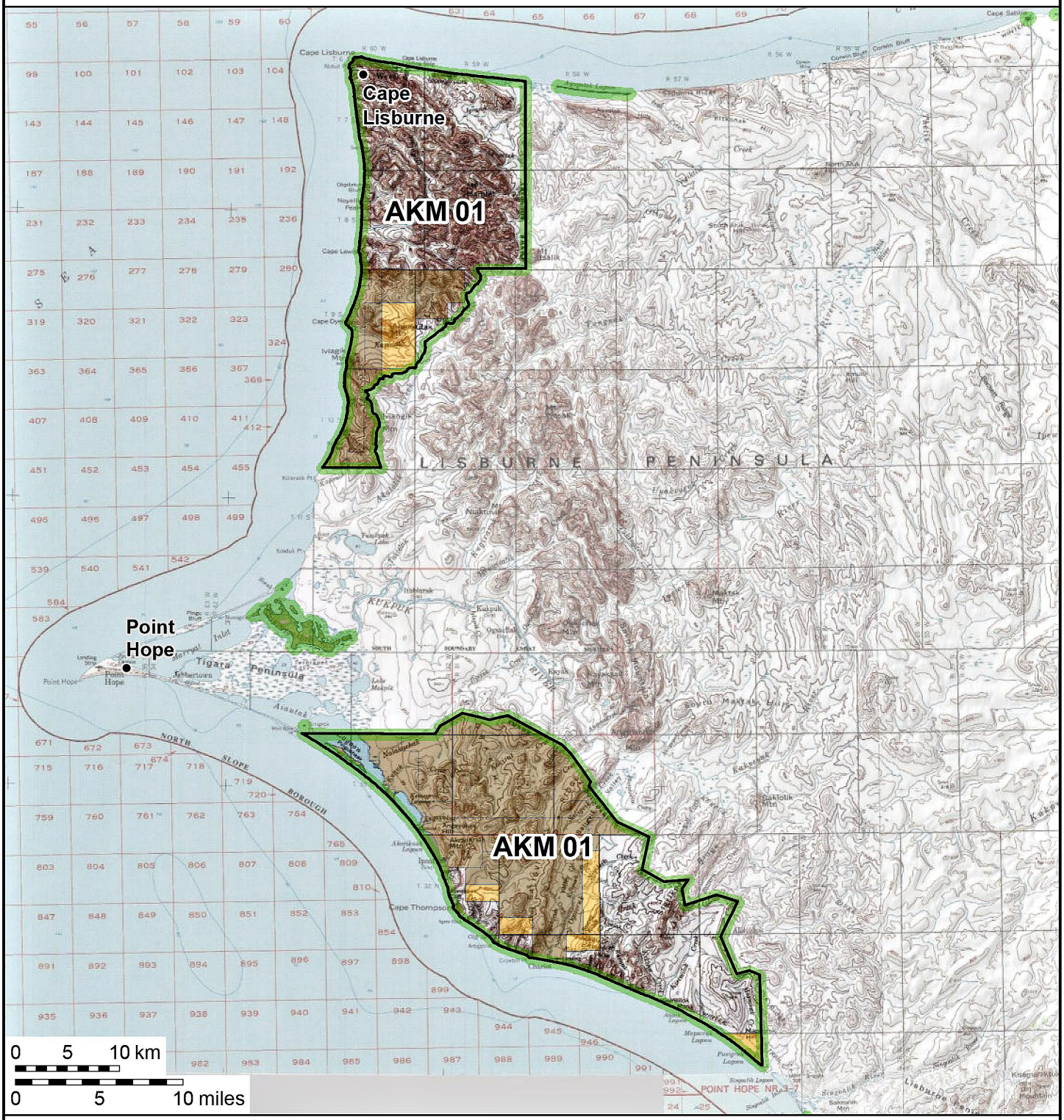

Guide Use Area boundary

National Wildlife Refuge boundary

Designated Wilderness

Selected Land

Private Land

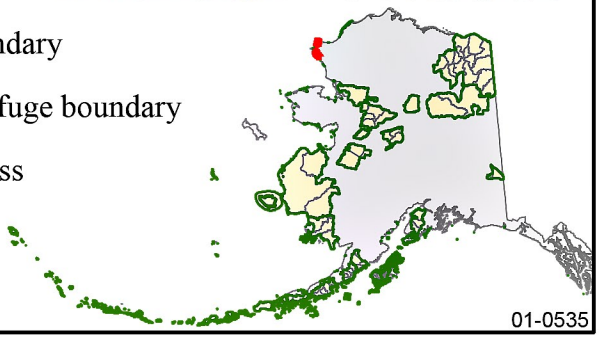

Map Scale = 1:533,000

Land status is current to 10/01/2015

01-0535

U.S. Fish & Wildlife Service

Guide Use Area AKM 02

Alaska Maritime National Wildlife Refuge

Alaska

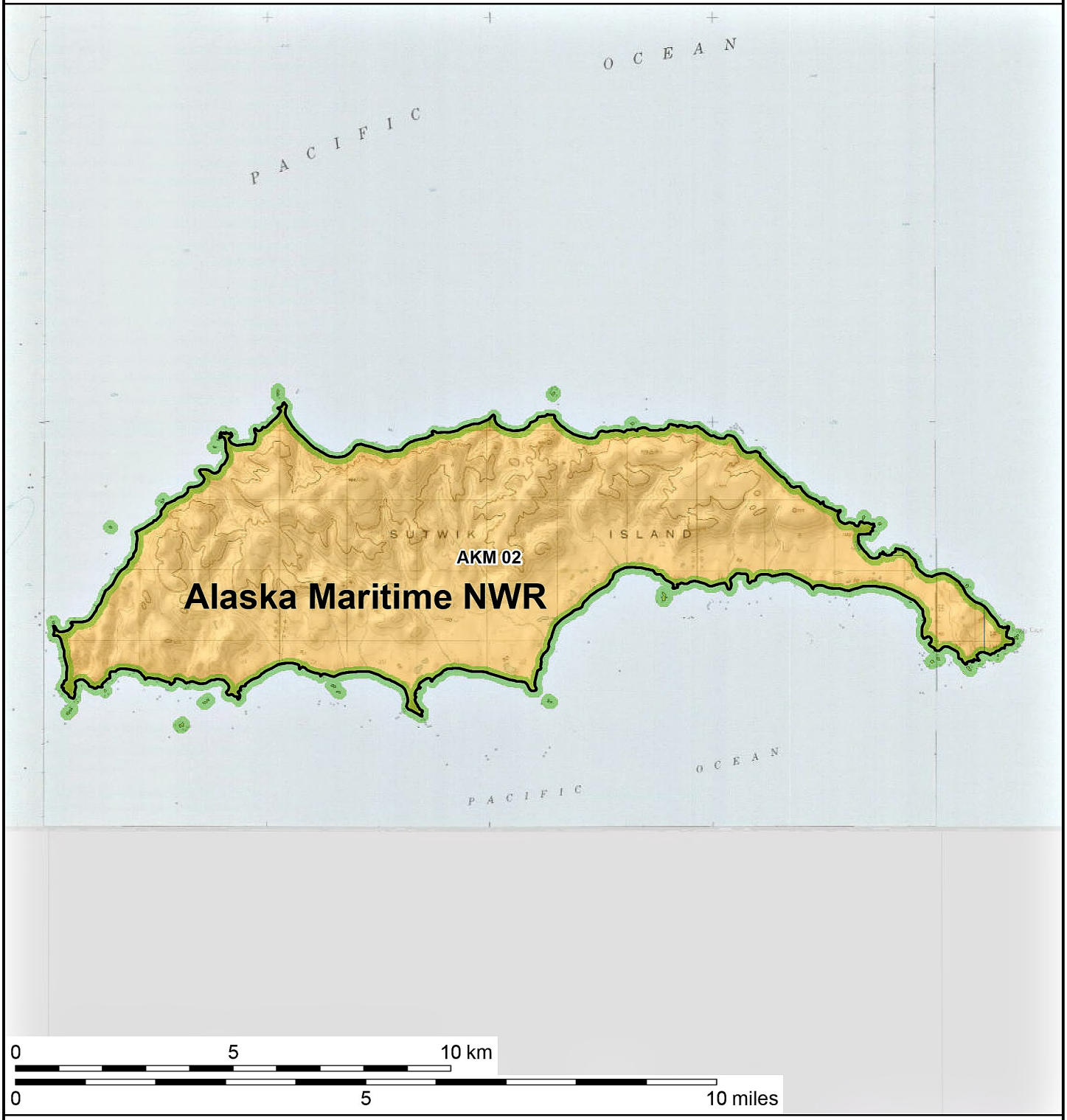

Guide Use Area boundary

National Wildlife Refuge boundary

Designated Wilderness

Selected Land

Private Land

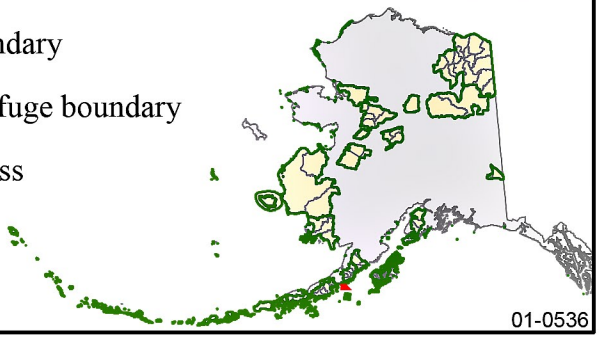

Map Scale = 1:128,000

Land status is current to 10/01/2015

01-0536

U.S. Fish & Wildlife Service

Guide Use Area AKM 03

Alaska Maritime National Wildlife Refuge

Alaska

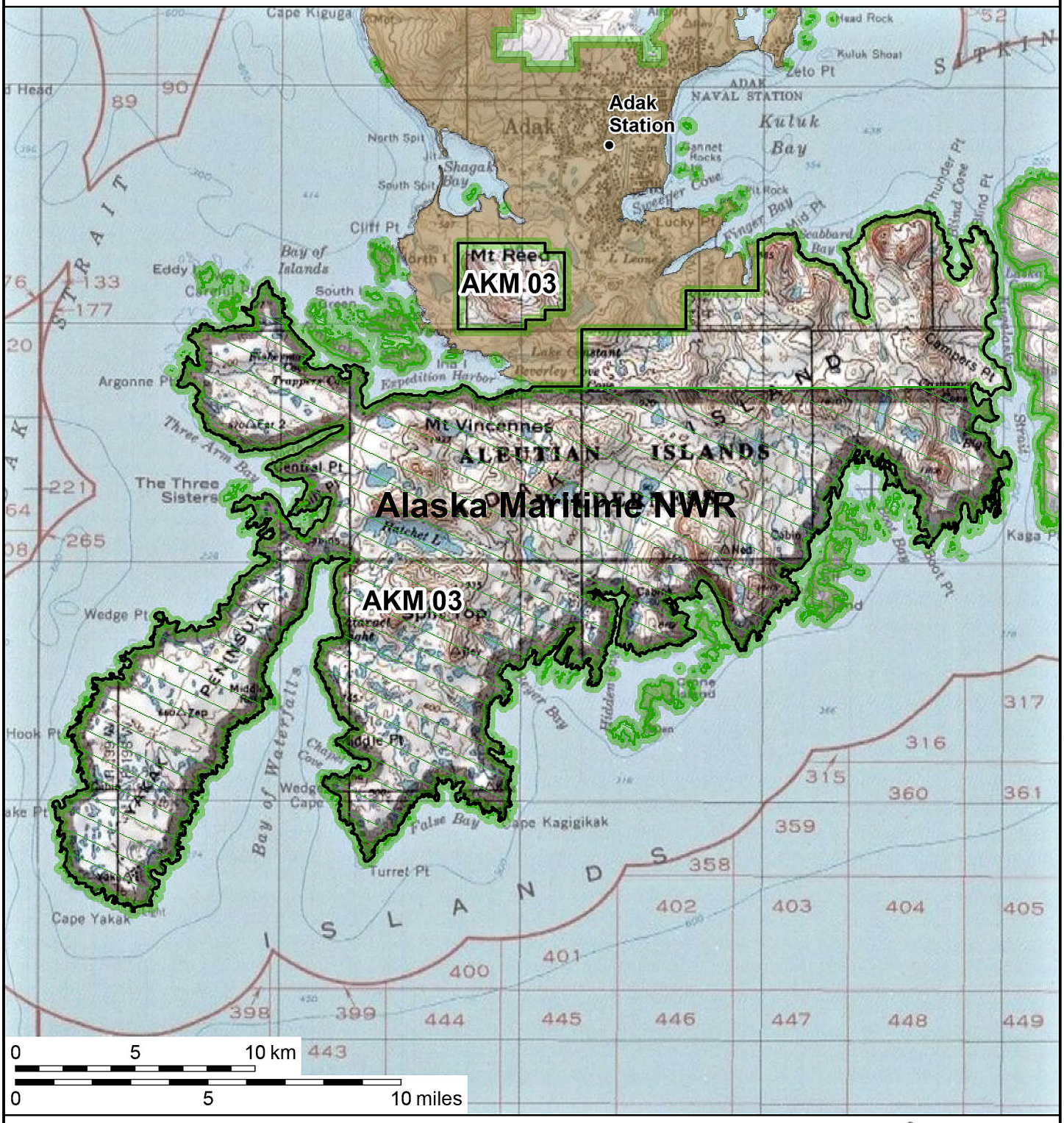

Guide Use Area boundary

National Wildlife Refuge boundary

Designated Wilderness

Selected Land

Private Land

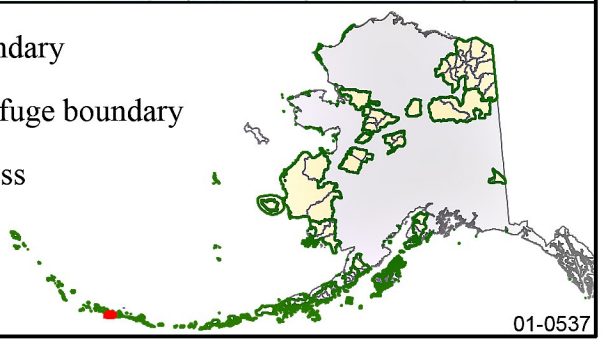

Map Scale = 1:232,000

Land status is current to 10/01/2015

01-0537

U.S. Fish & Wildlife Service

Guide Use Area AKP 01

Alaska Peninsula National Wildlife Refuge

Alaska

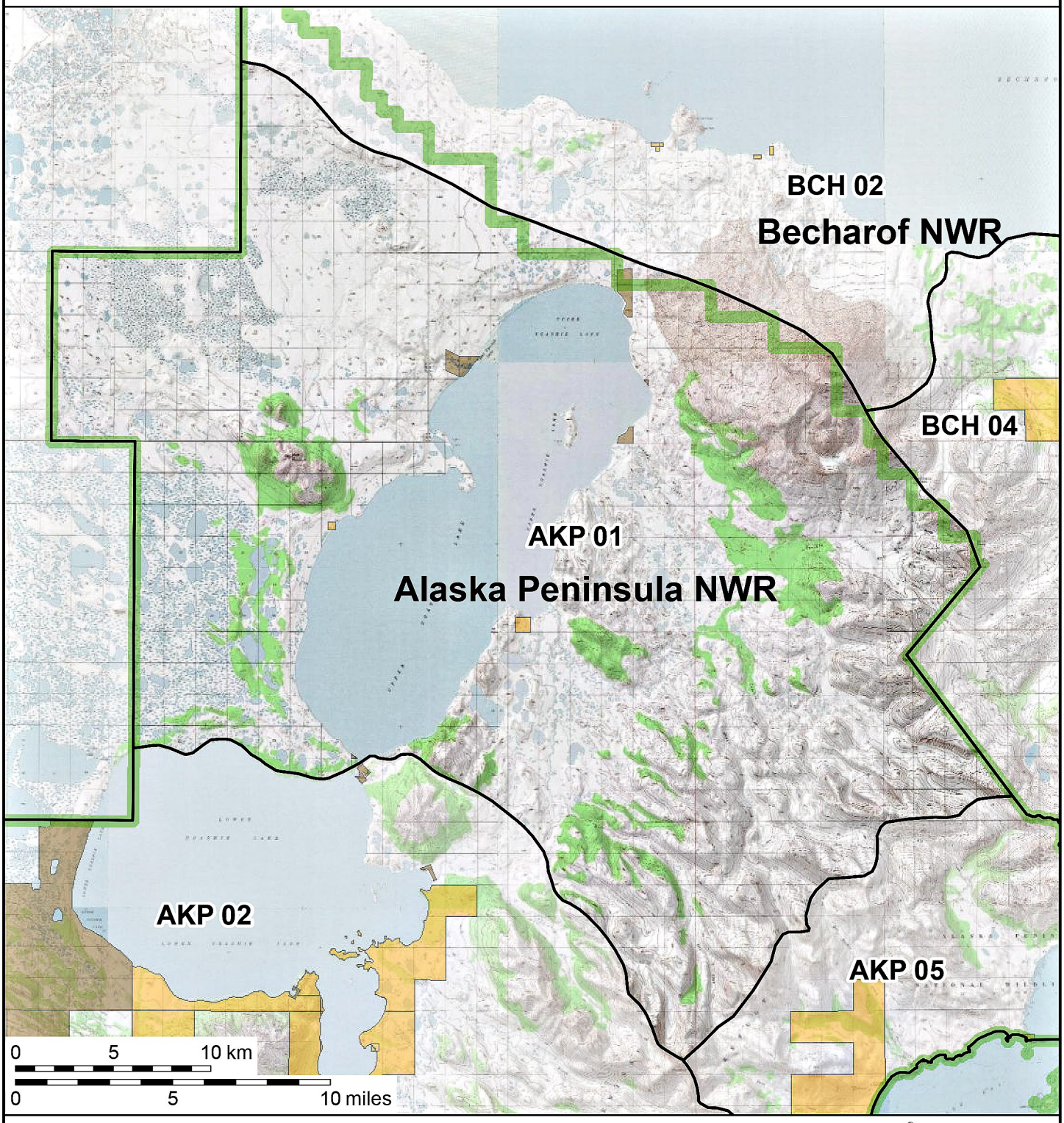

Guide Use Area boundary

National Wildlife Refuge boundary

Designated Wilderness

Selected Land

Private Land

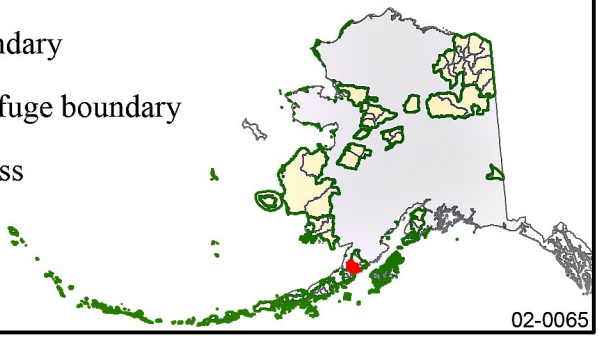

Map Scale = 1:284,000

Land status is current to 10/01/2015

02-0065

U.S. Fish & Wildlife Service

Guide Use Area AKP 02

Alaska Peninsula National Wildlife Refuge

Alaska

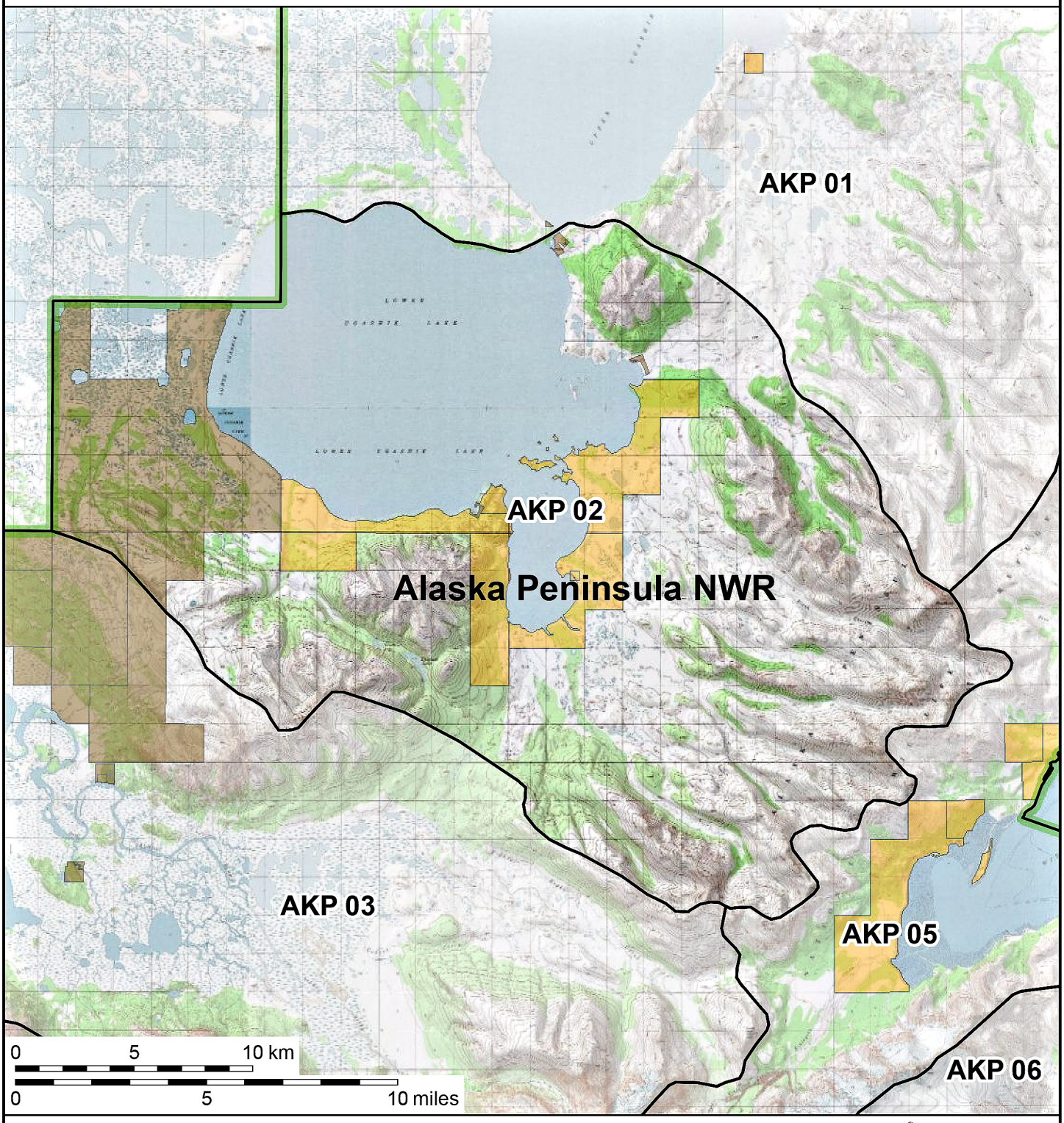

Guide Use Area boundary

National Wildlife Refuge boundary

Designated Wilderness

Selected Land

Private Land

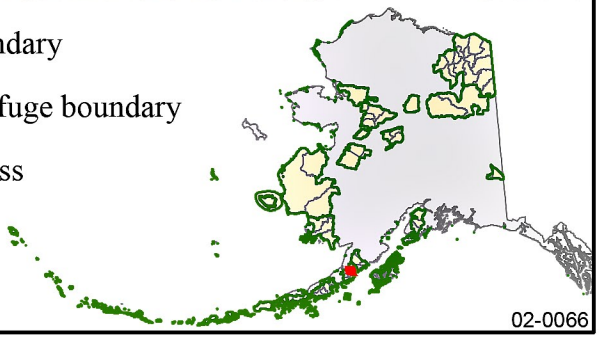

Map Scale = 1:234,000

Land status is current to 10/01/2015

02-0066

U.S. Fish & Wildlife Service

Guide Use Area AKP 03

Alaska Peninsula National Wildlife Refuge

Alaska

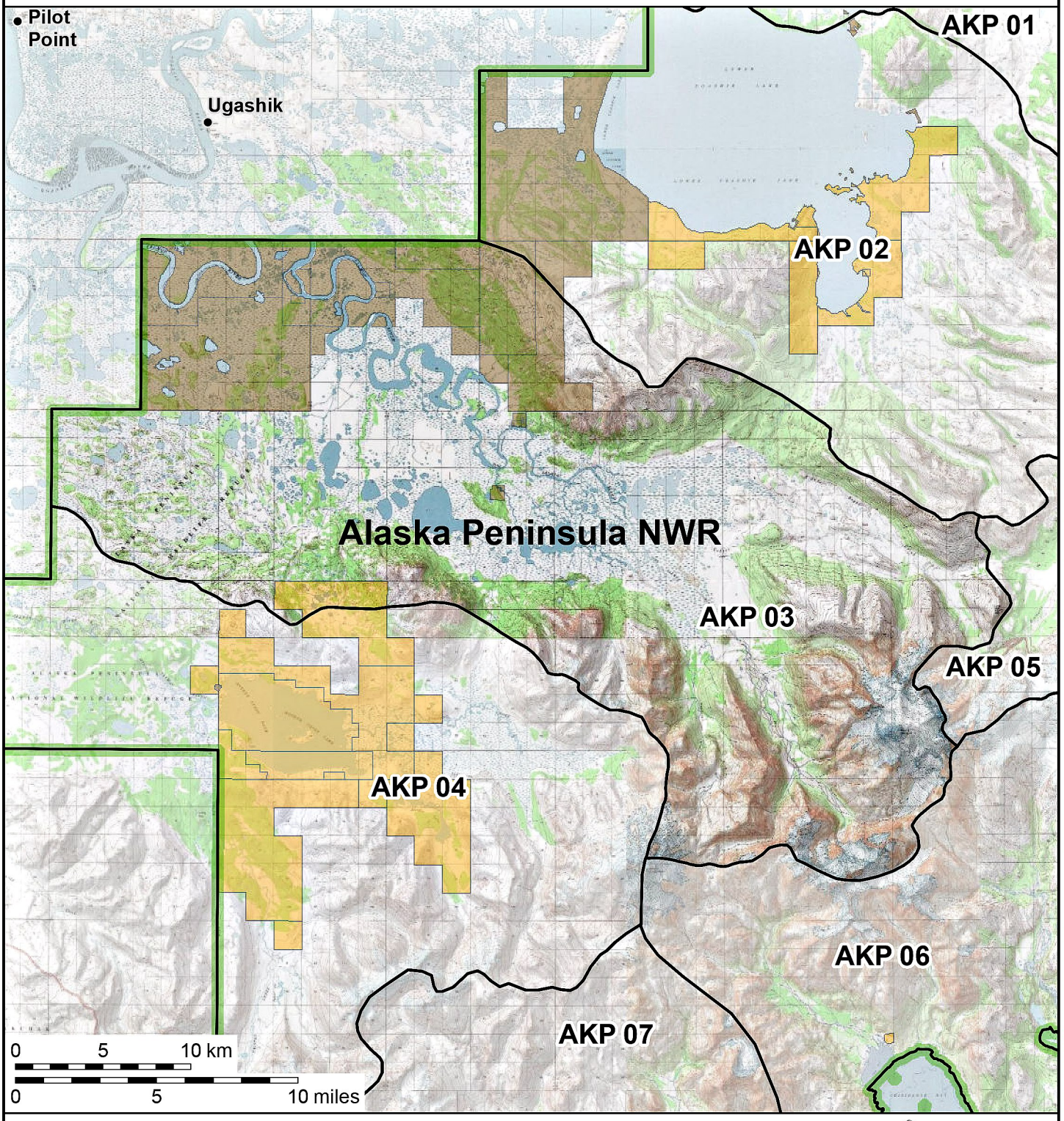

Guide Use Area boundary

National Wildlife Refuge boundary

Designated Wilderness

Selected Land

Private Land

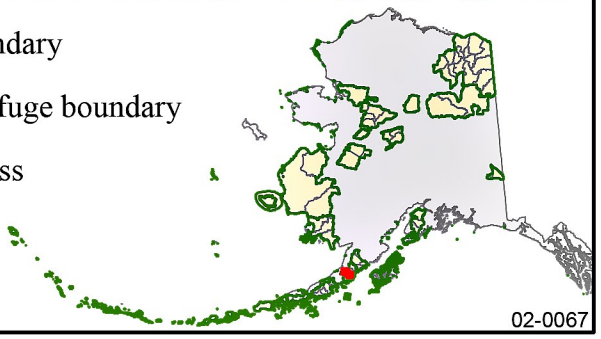

Map Scale = 1:316,000

Land status is current to 10/01/2015

02-0067

U.S. Fish & Wildlife Service

Guide Use Area AKP 04

Alaska Peninsula National Wildlife Refuge

Alaska

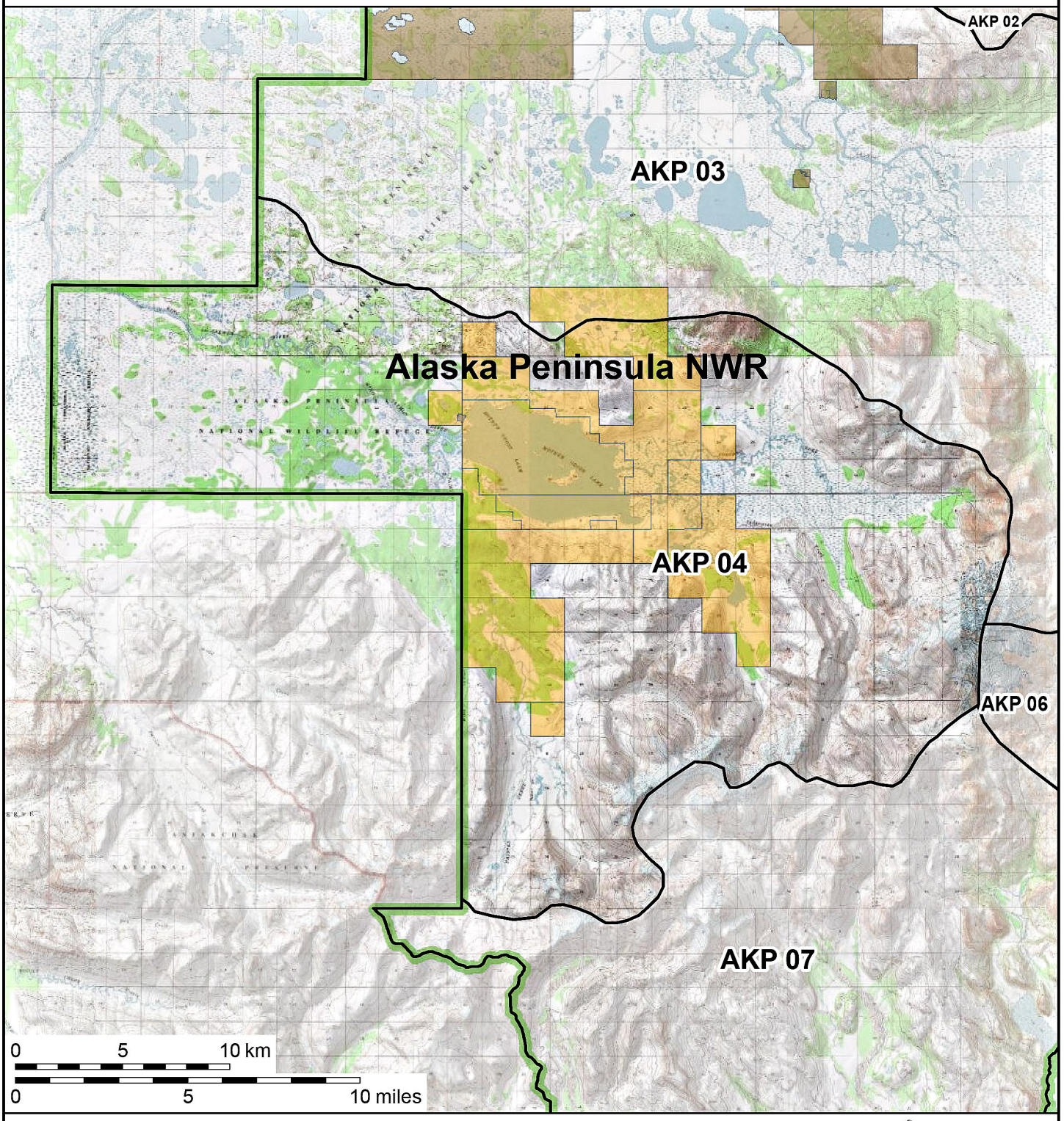

Guide Use Area boundary

National Wildlife Refuge boundary

Designated Wilderness

Selected Land

Private Land

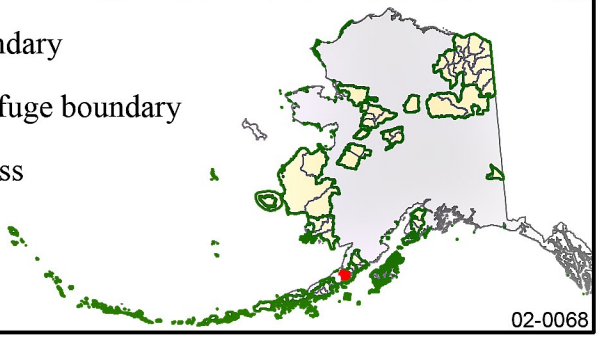

Map Scale = 1:259,000

Land status is current to 10/01/2015

02-0068

U.S. Fish & Wildlife Service

Guide Use Area AKP 05

Alaska Peninsula National Wildlife Refuge

Alaska

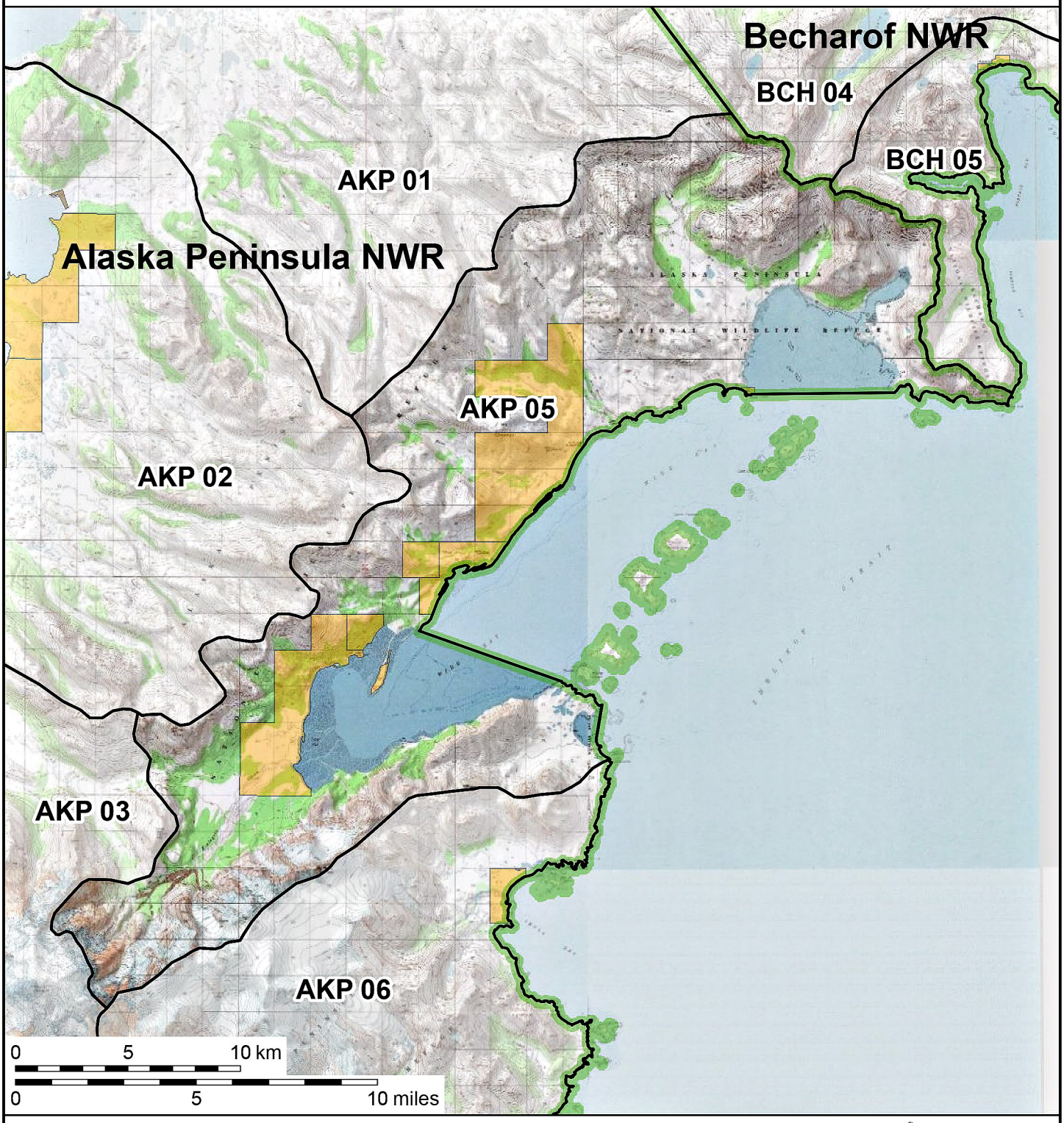

Guide Use Area boundary

National Wildlife Refuge boundary

Designated Wilderness

Selected Land

Private Land

Map Scale = 1:247,000

Land status is current to 10/01/2015

02-0069

U.S. Fish & Wildlife Service

Guide Use Area AKP 06

Alaska Peninsula National Wildlife Refuge

Alaska

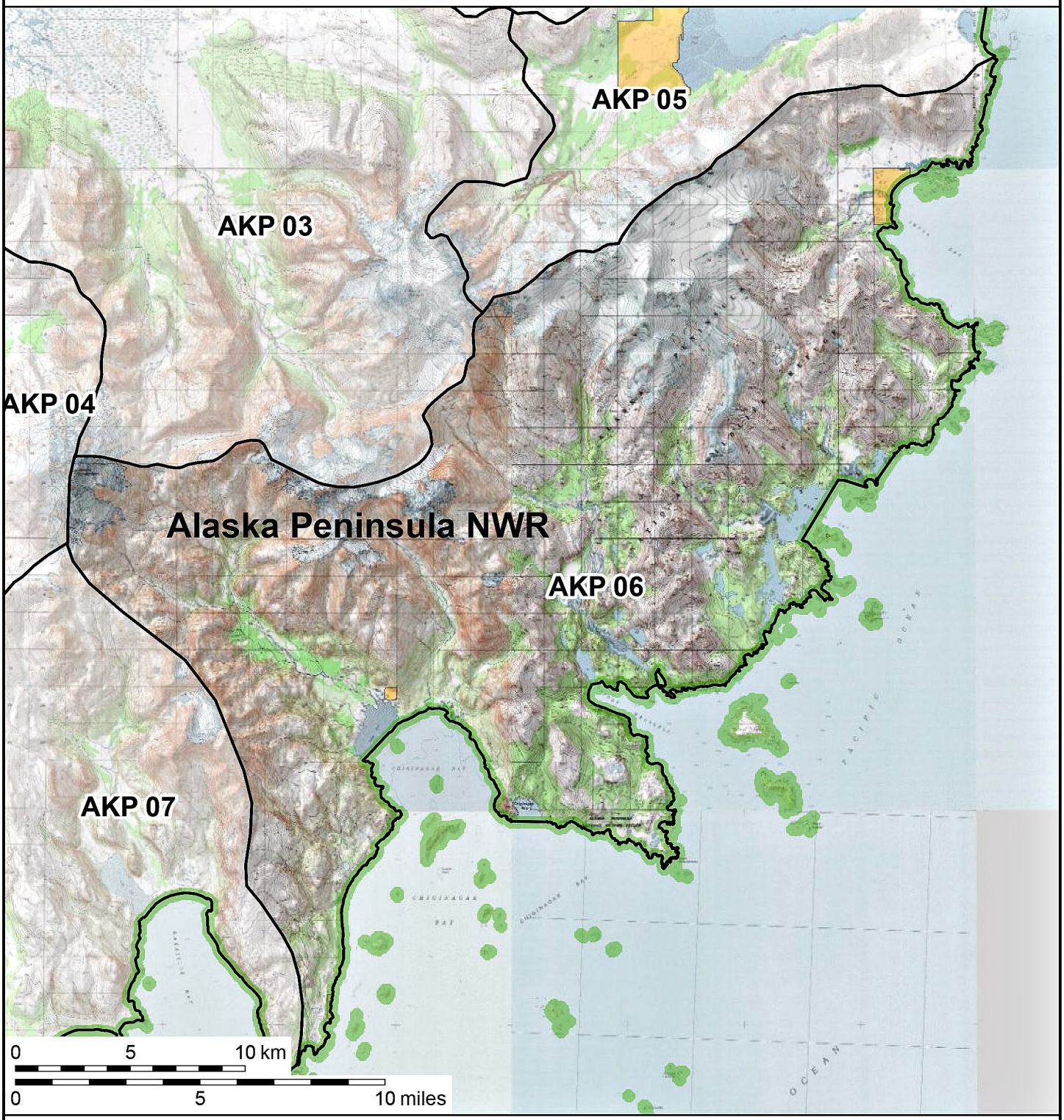

Guide Use Area boundary

National Wildlife Refuge boundary

Designated Wilderness

Selected Land

Private Land

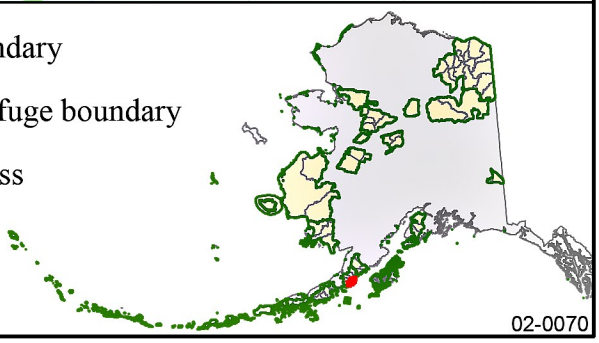

Map Scale = 1:242,000

Land status is current to 10/01/2015

02-0070

U.S. Fish & Wildlife Service

Guide Use Area AKP 07

Alaska Peninsula National Wildlife Refuge

Alaska

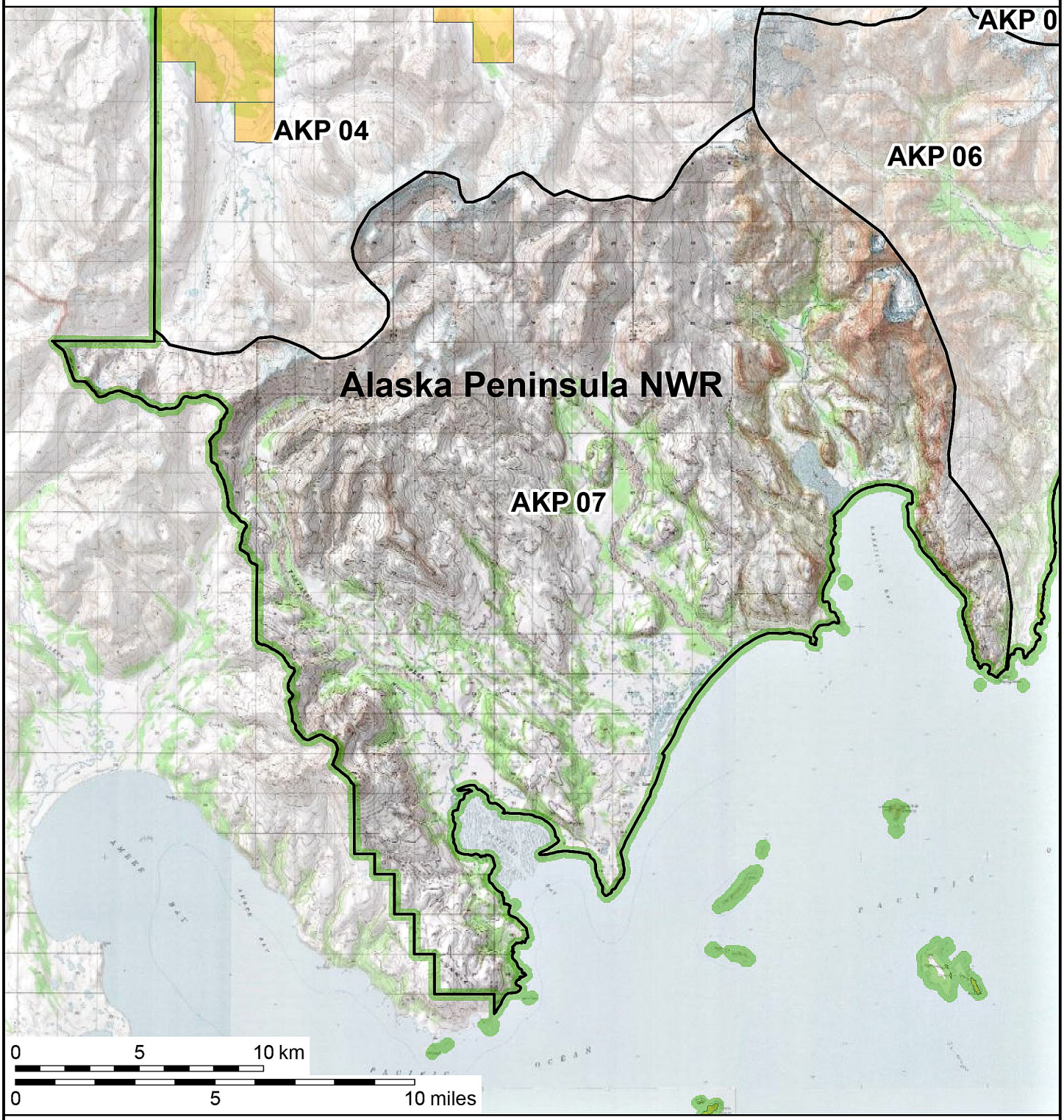

Guide Use Area boundary

National Wildlife Refuge boundary

Designated Wilderness

Selected Land

Private Land

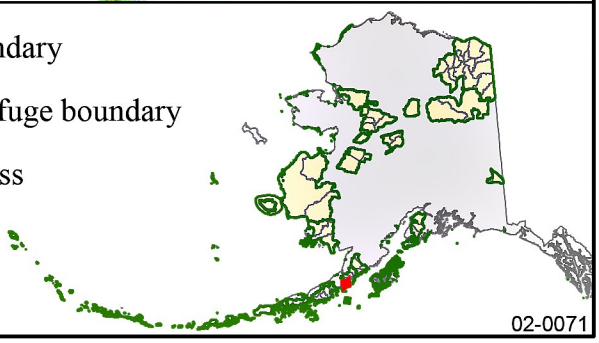

Map Scale = 1:224,000

Land status is current to 10/01/2015

02-0071

U.S. Fish & Wildlife Service

Guide Use Area AKP 08

Alaska Peninsula National Wildlife Refuge

Alaska

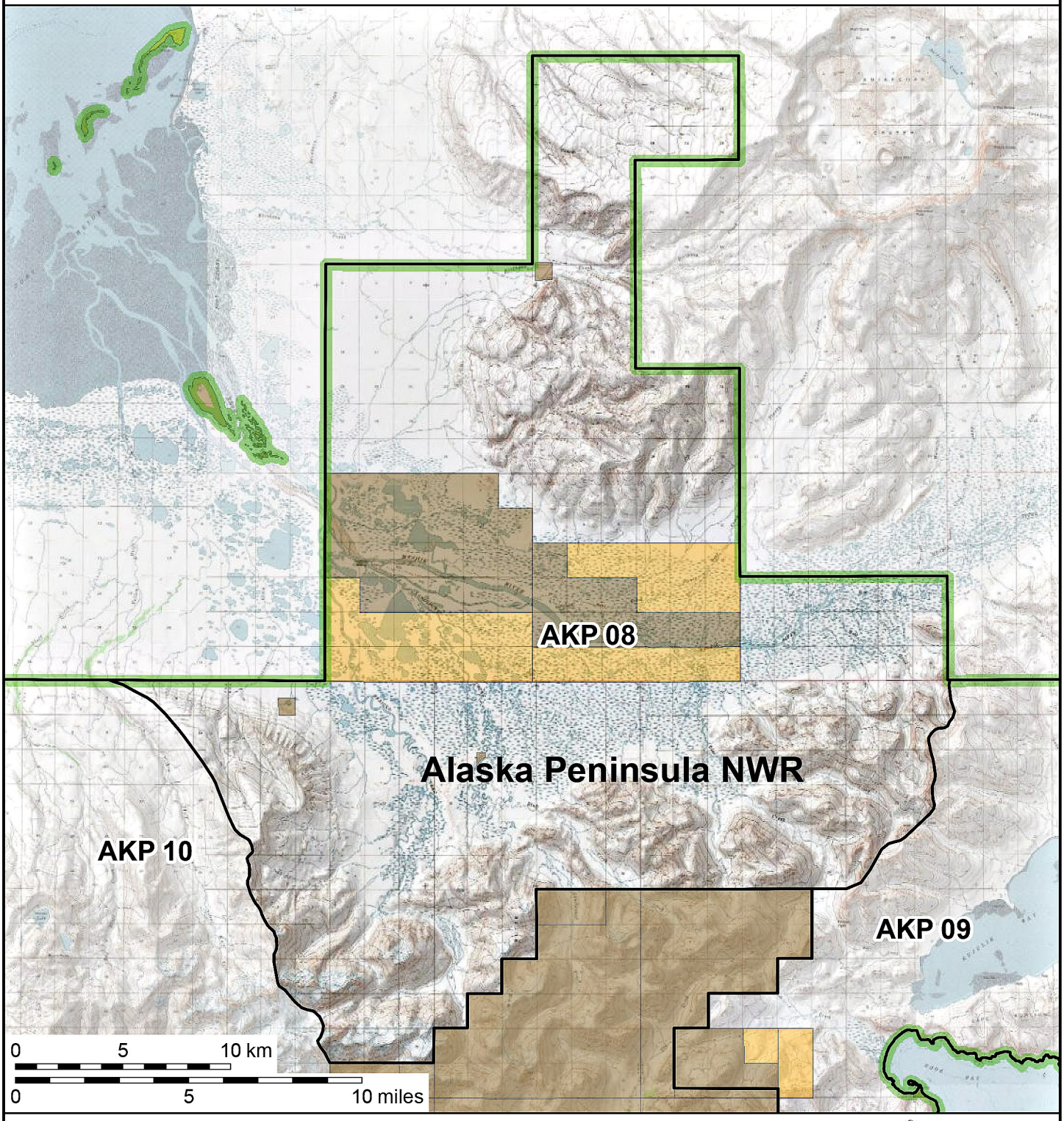

Guide Use Area boundary

National Wildlife Refuge boundary

Designated Wilderness

Selected Land

Private Land

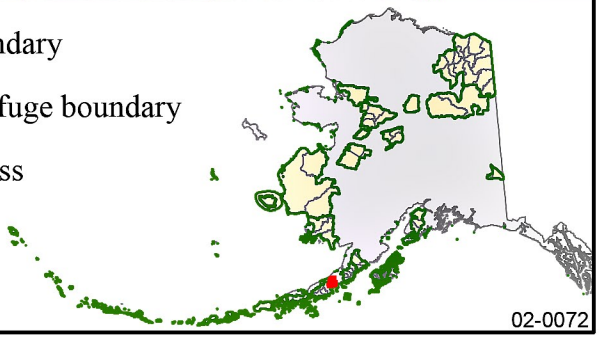

Map Scale = 1:258,000

Land status is current to 10/01/2015

02-0072

U.S. Fish & Wildlife Service

Guide Use Area AKP 09

Alaska Peninsula National Wildlife Refuge

Alaska

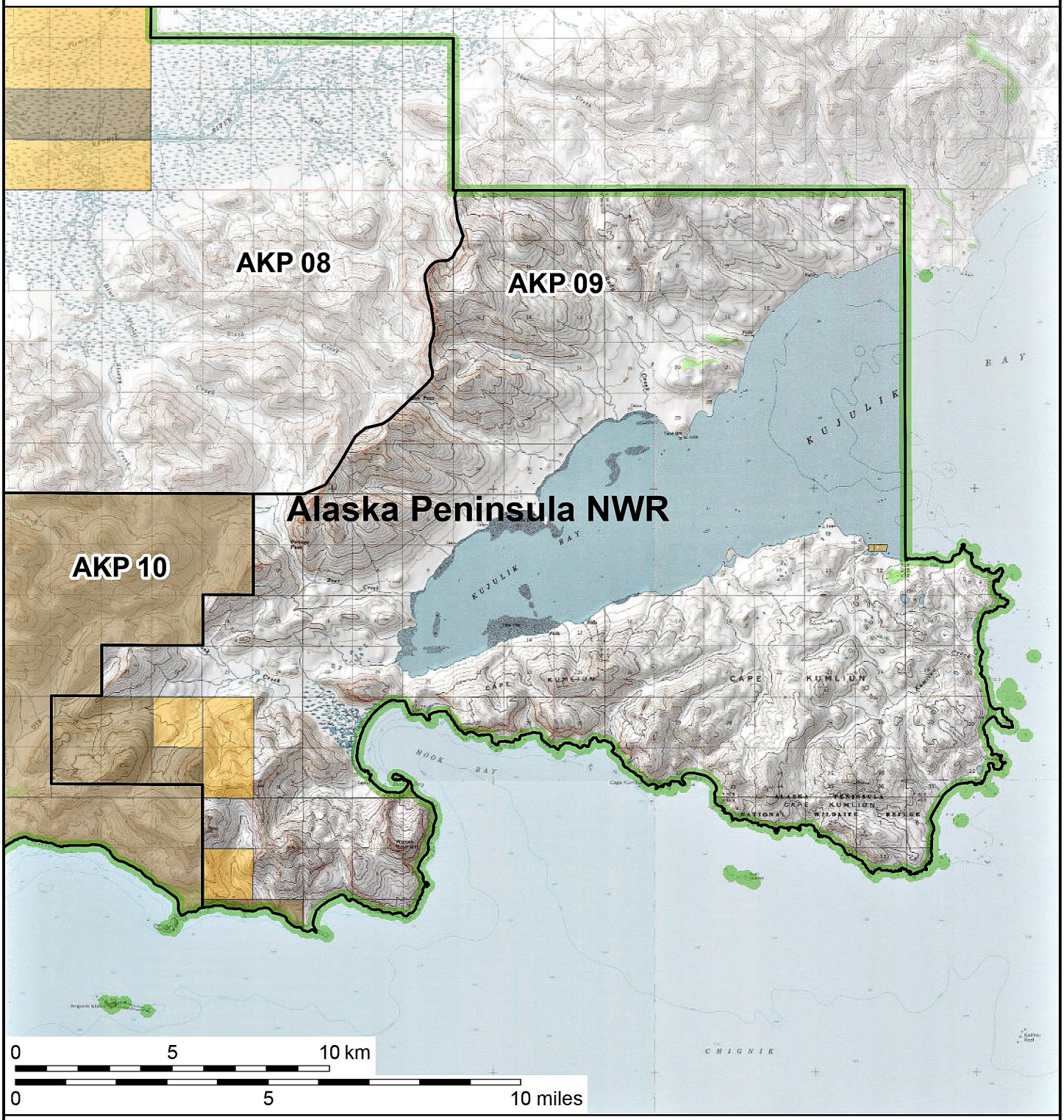

Guide Use Area boundary

National Wildlife Refuge boundary

Designated Wilderness

Selected Land

Private Land

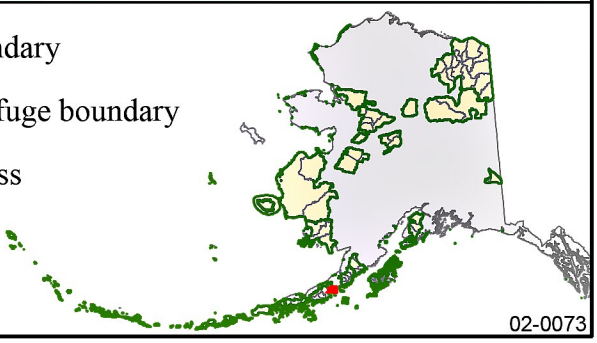

Map Scale = 1:177,000

Land status is current to 10/01/2015

02-0073

U.S. Fish & Wildlife Service

Guide Use Area AKP 10

Alaska Peninsula National Wildlife Refuge

Alaska

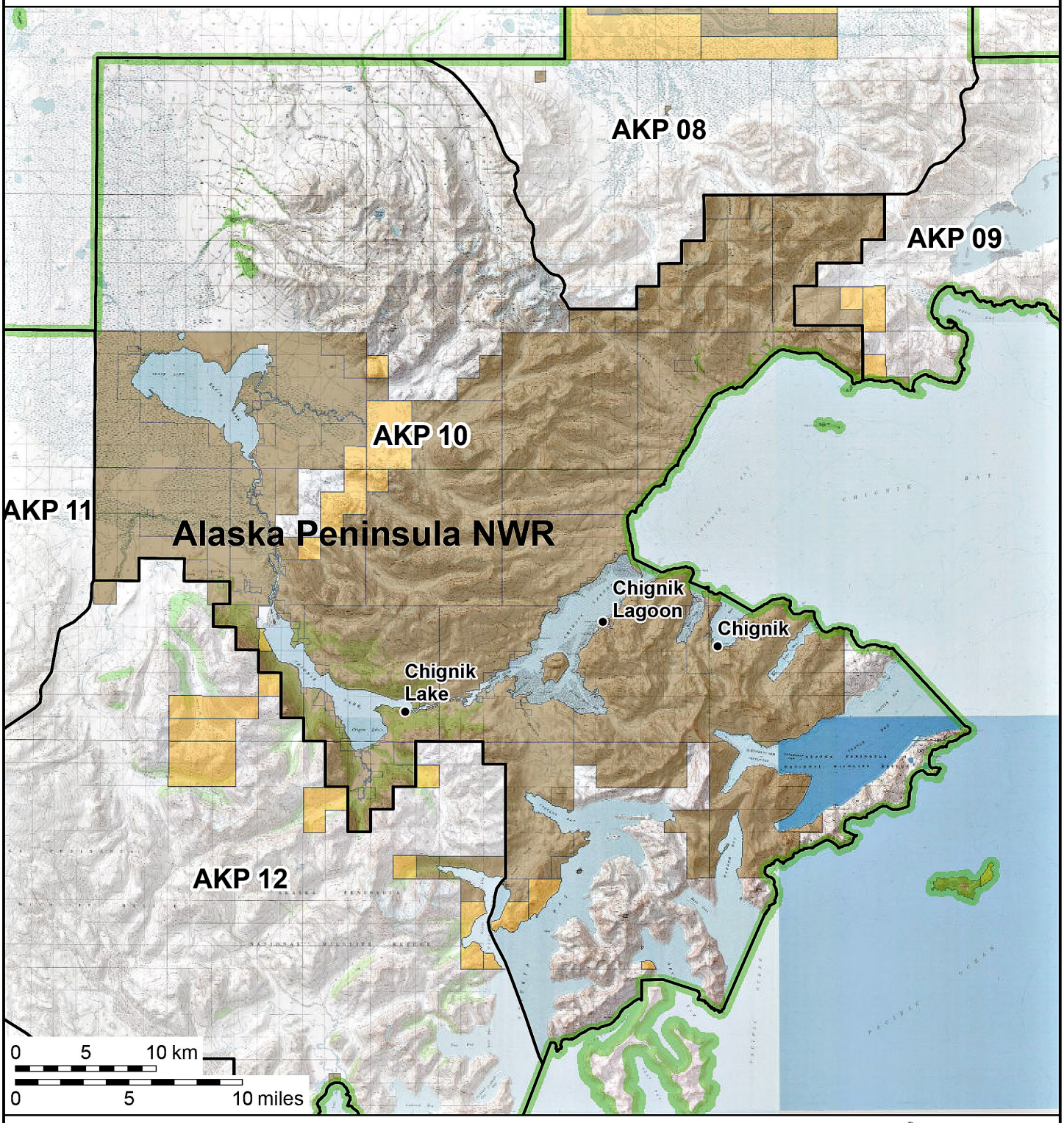

Guide Use Area boundary

National Wildlife Refuge boundary

Designated Wilderness

Selected Land

Private Land

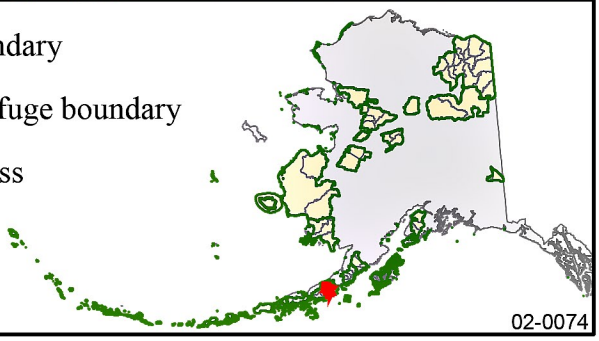

Map Scale = 1:394,000

Land status is current to 10/01/2015

02-0074

U.S. Fish & Wildlife Service

Guide Use Area AKP 11

Alaska Peninsula National Wildlife Refuge

Alaska

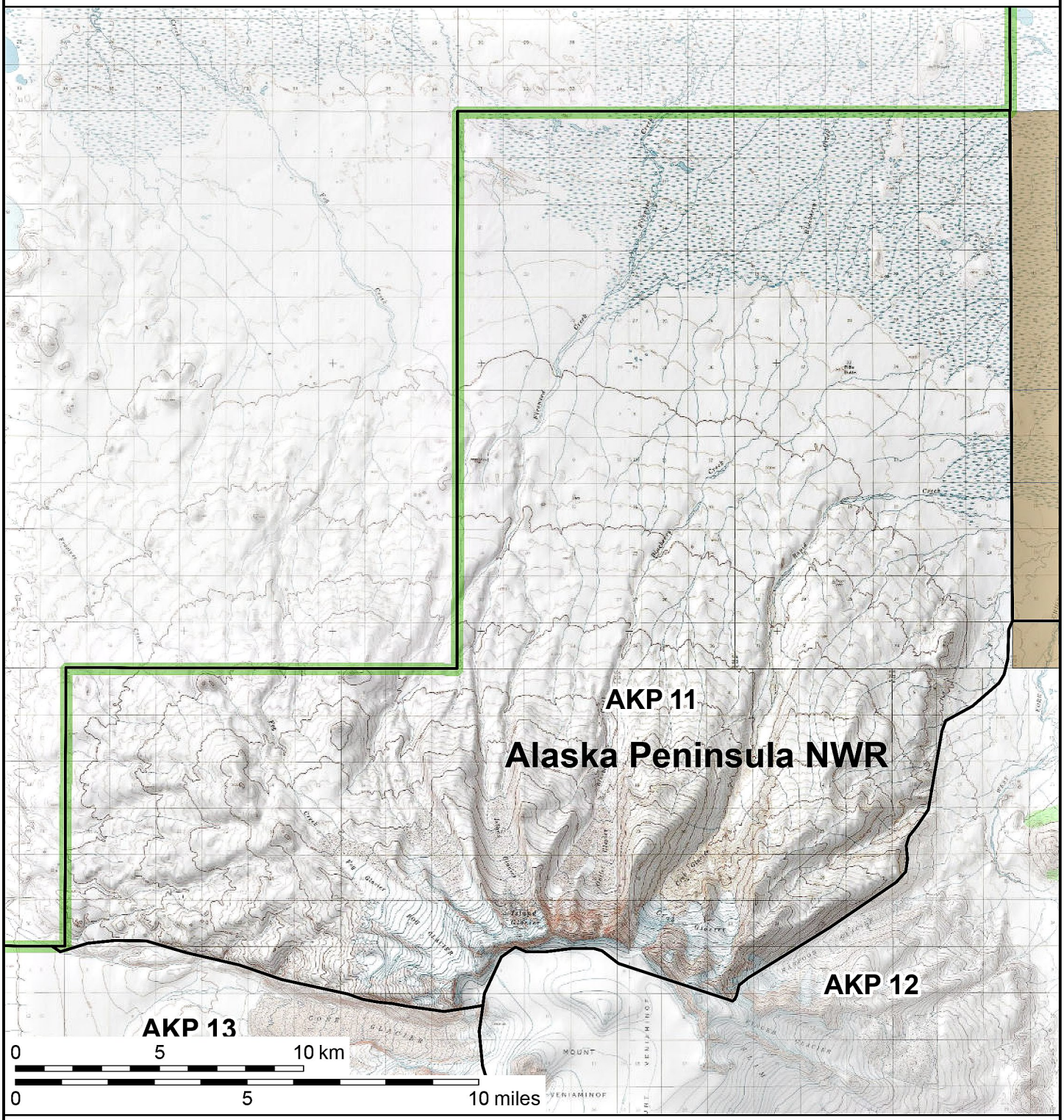

Guide Use Area boundary

National Wildlife Refuge boundary

Designated Wilderness

Selected Land

Private Land

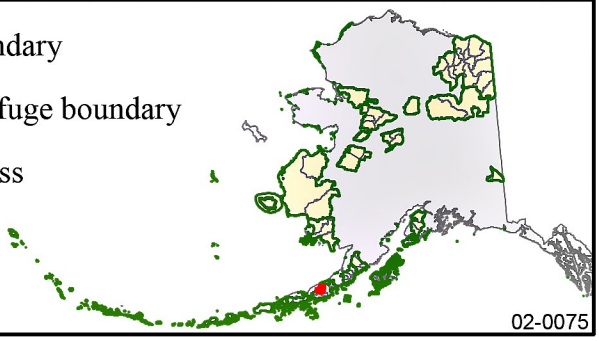

Map Scale = 1:193,000

Land status is current to 10/01/2015

02-0075

U.S. Fish & Wildlife Service

Guide Use Area AKP 12

Alaska Peninsula National Wildlife Refuge

Alaska

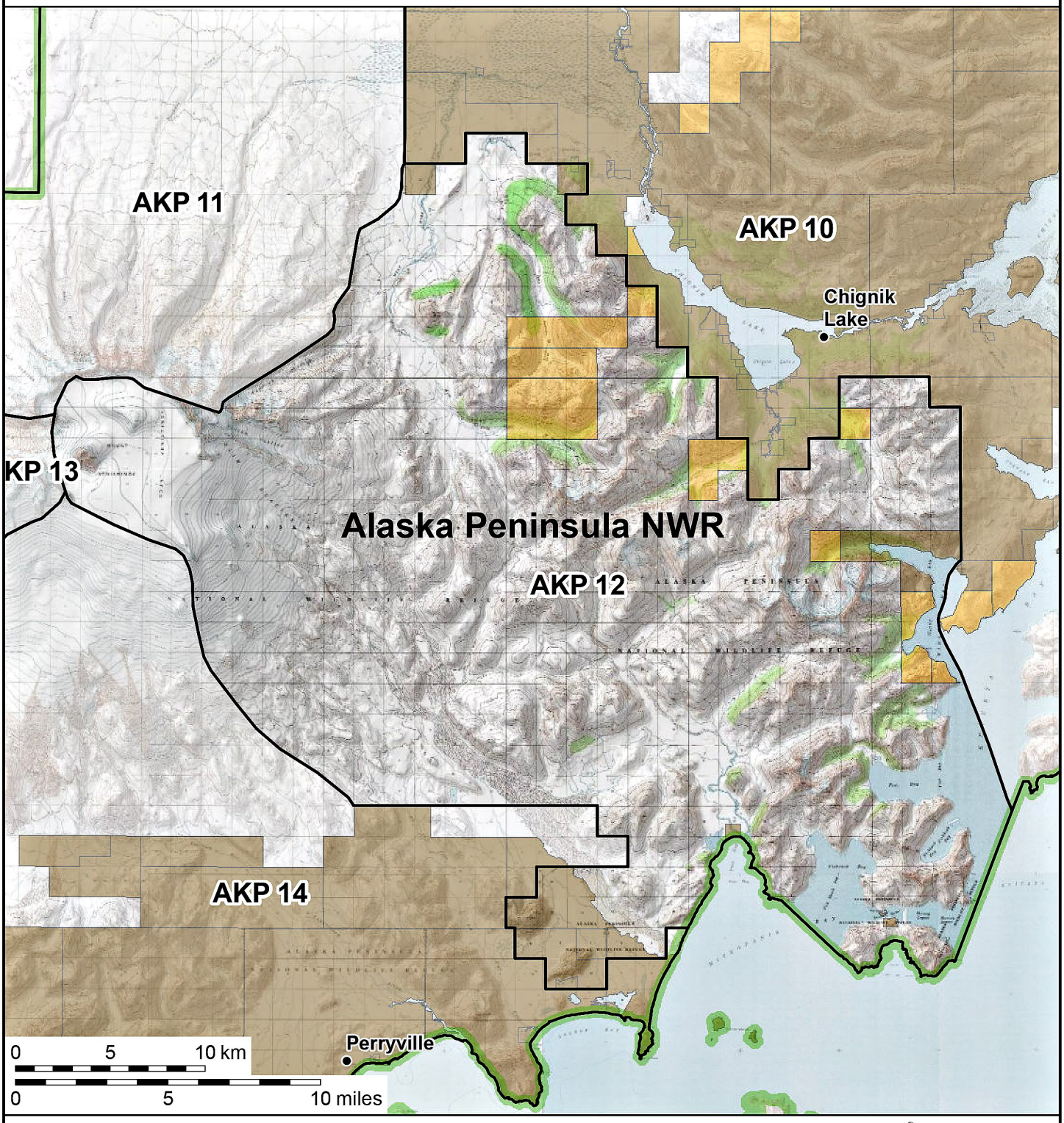

Guide Use Area boundary

National Wildlife Refuge boundary

Designated Wilderness

Selected Land

Private Land

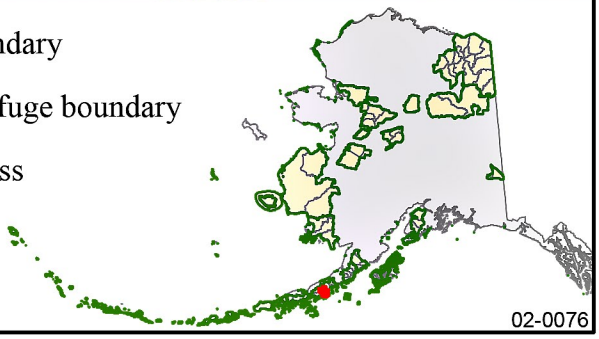

Map Scale = 1:293,000

Land status is current to 10/01/2015

02-0076

U.S. Fish & Wildlife Service

Guide Use Area AKP 13

Alaska Peninsula National Wildlife Refuge

Alaska

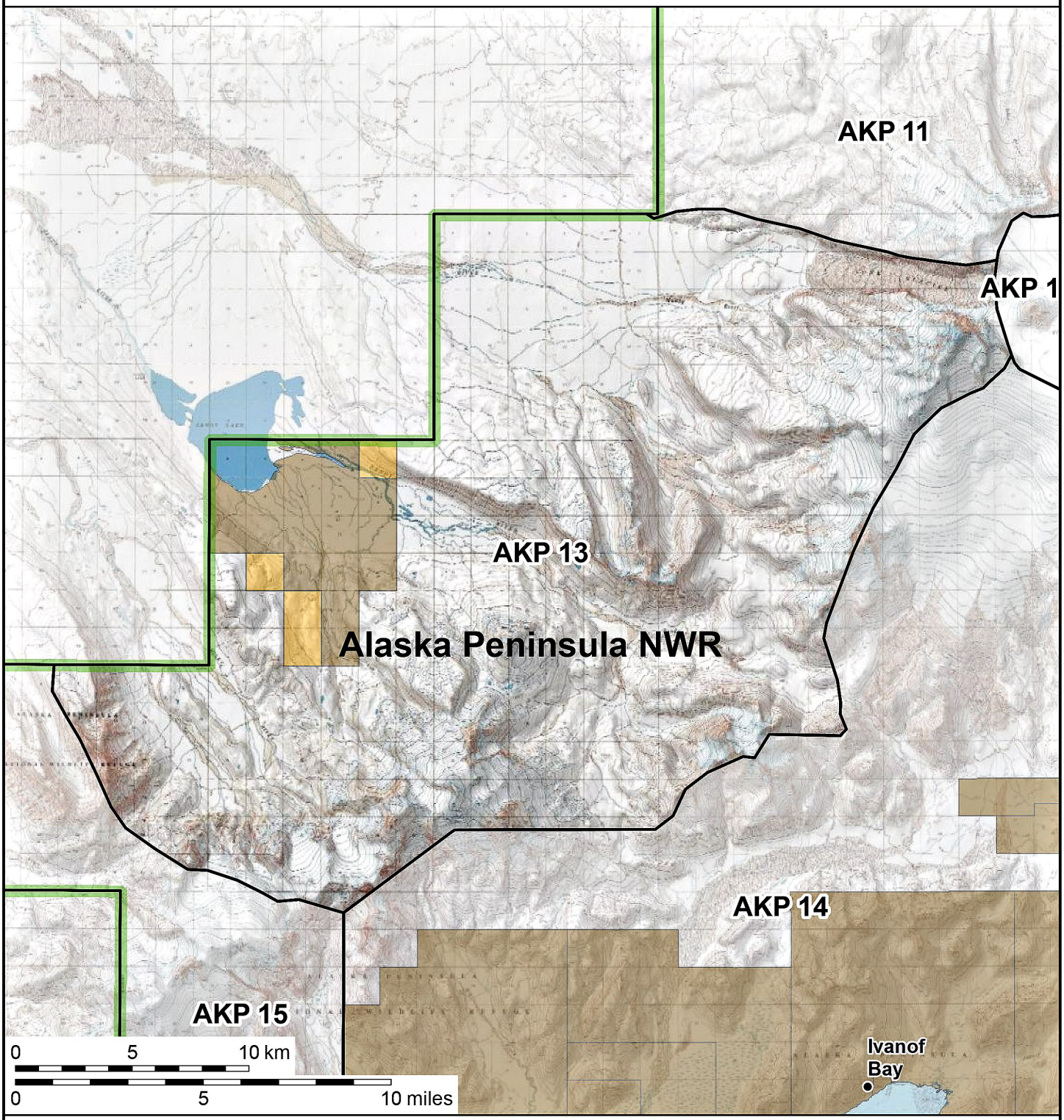

Guide Use Area boundary

National Wildlife Refuge boundary

Designated Wilderness

Selected Land

Private Land

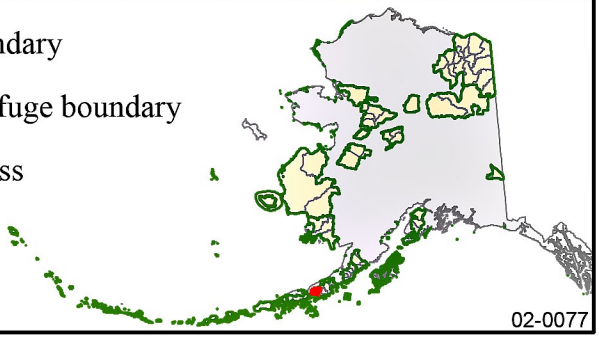

Map Scale = 1:238,000

Land status is current to 10/01/2015

02-0077

U.S. Fish & Wildlife Service

Guide Use Area AKP 14

Alaska Peninsula National Wildlife Refuge

Alaska

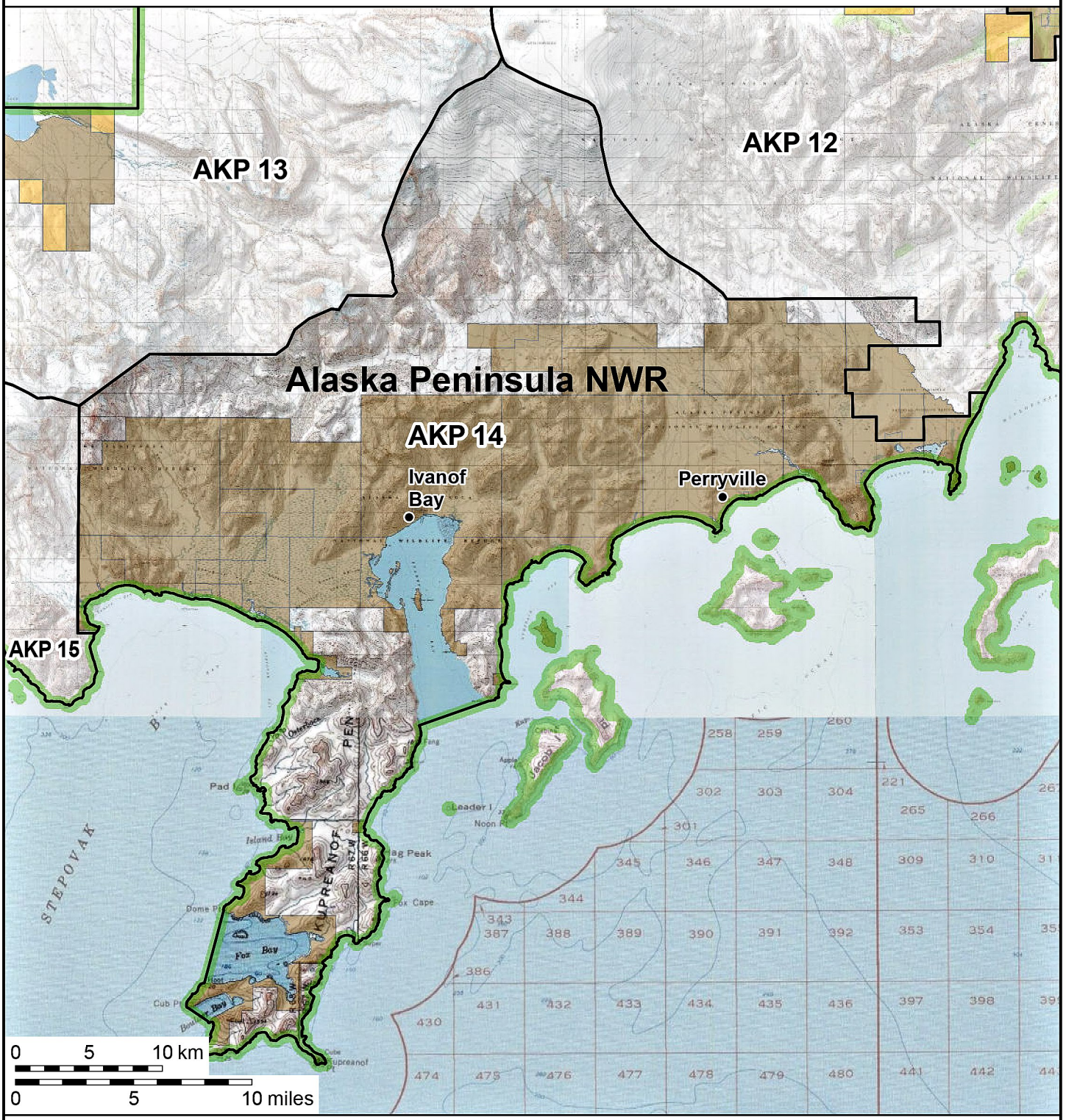

Guide Use Area boundary

National Wildlife Refuge boundary

Designated Wilderness

Selected Land

Private Land

Map Scale = 1:378,000

Land status is current to 10/01/2015

02-0078

U.S. Fish & Wildlife Service

Guide Use Area AKP 15

Alaska Peninsula National Wildlife Refuge

Alaska

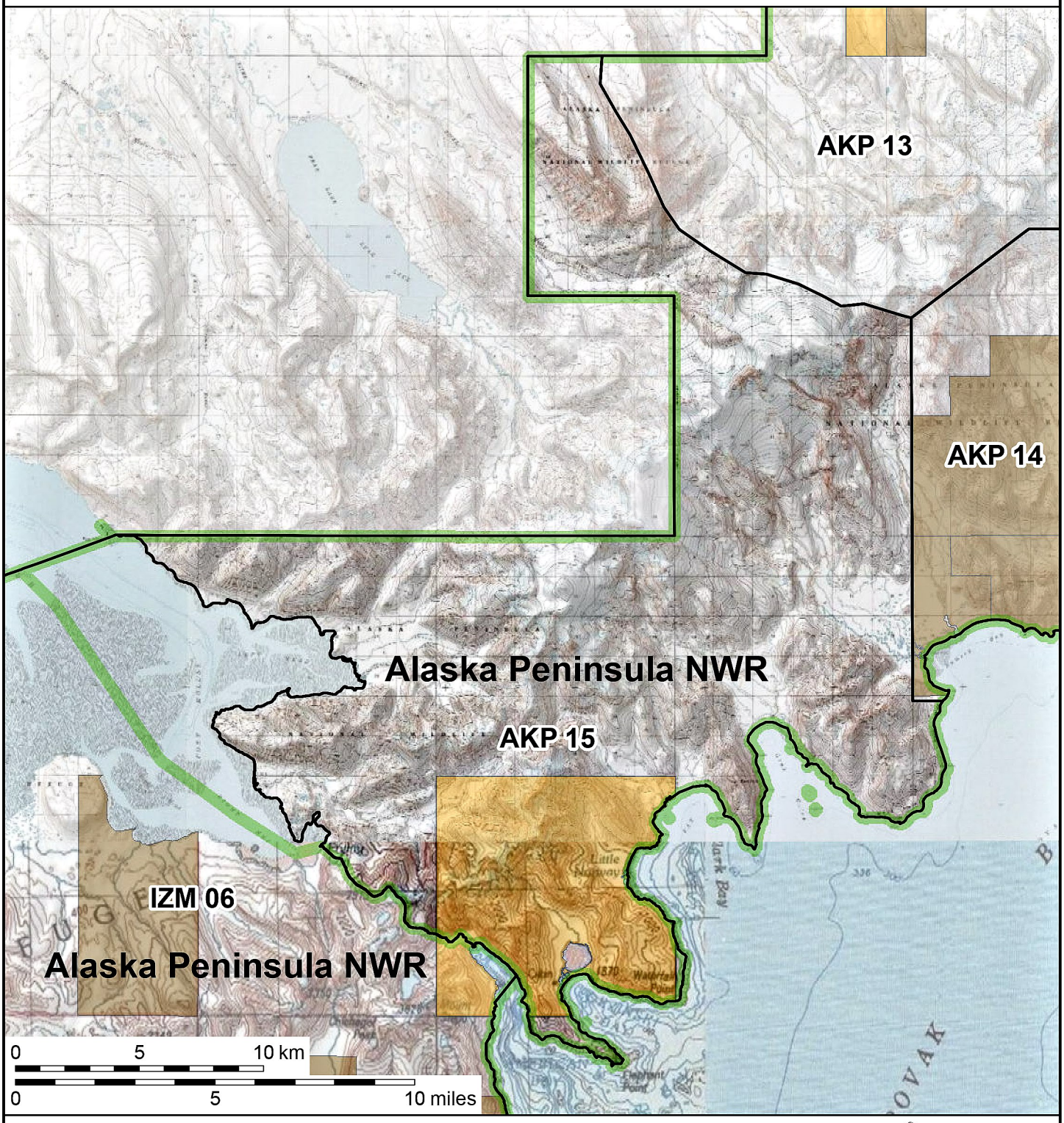

Guide Use Area boundary

National Wildlife Refuge boundary

Designated Wilderness

Selected Land

Private Land

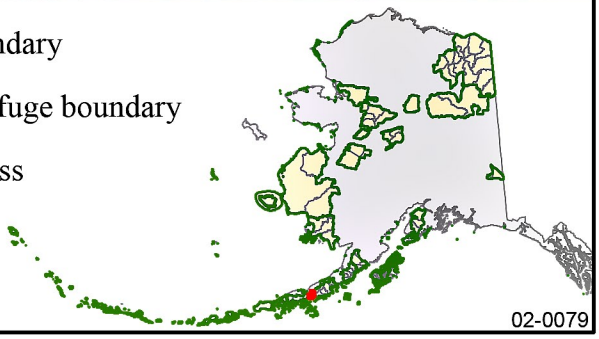

Map Scale = 1:224,000

Land status is current to 10/01/2015

02-0079

U.S. Fish & Wildlife Service

Guide Use Area ARC 01

Arctic National Wildlife Refuge

Alaska

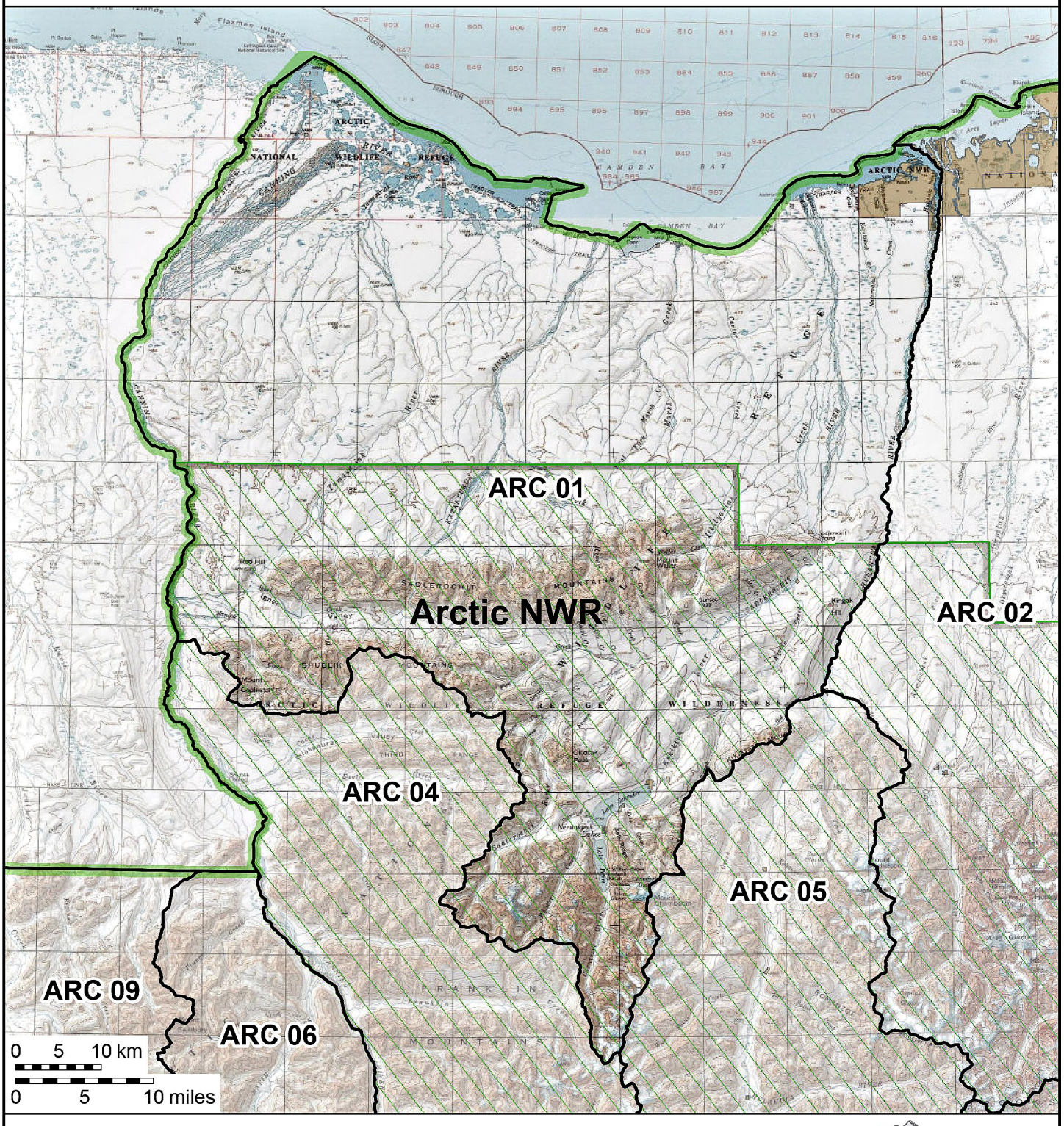

Guide Use Area boundary

National Wildlife Refuge boundary

Designated Wilderness

Selected Land

Private Land

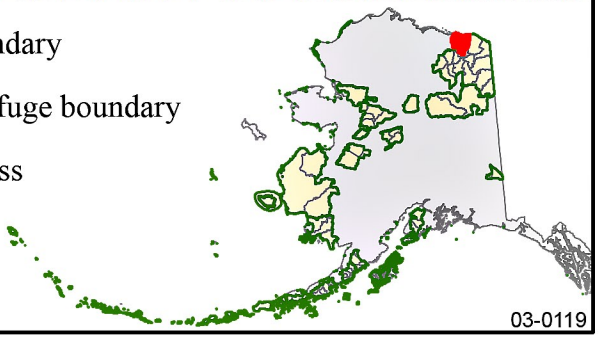

Map Scale = 1:647,000

Land status is current to 10/01/2015

03-0119

U.S. Fish & Wildlife Service

Guide Use Area ARC 02

Arctic National Wildlife Refuge

Alaska

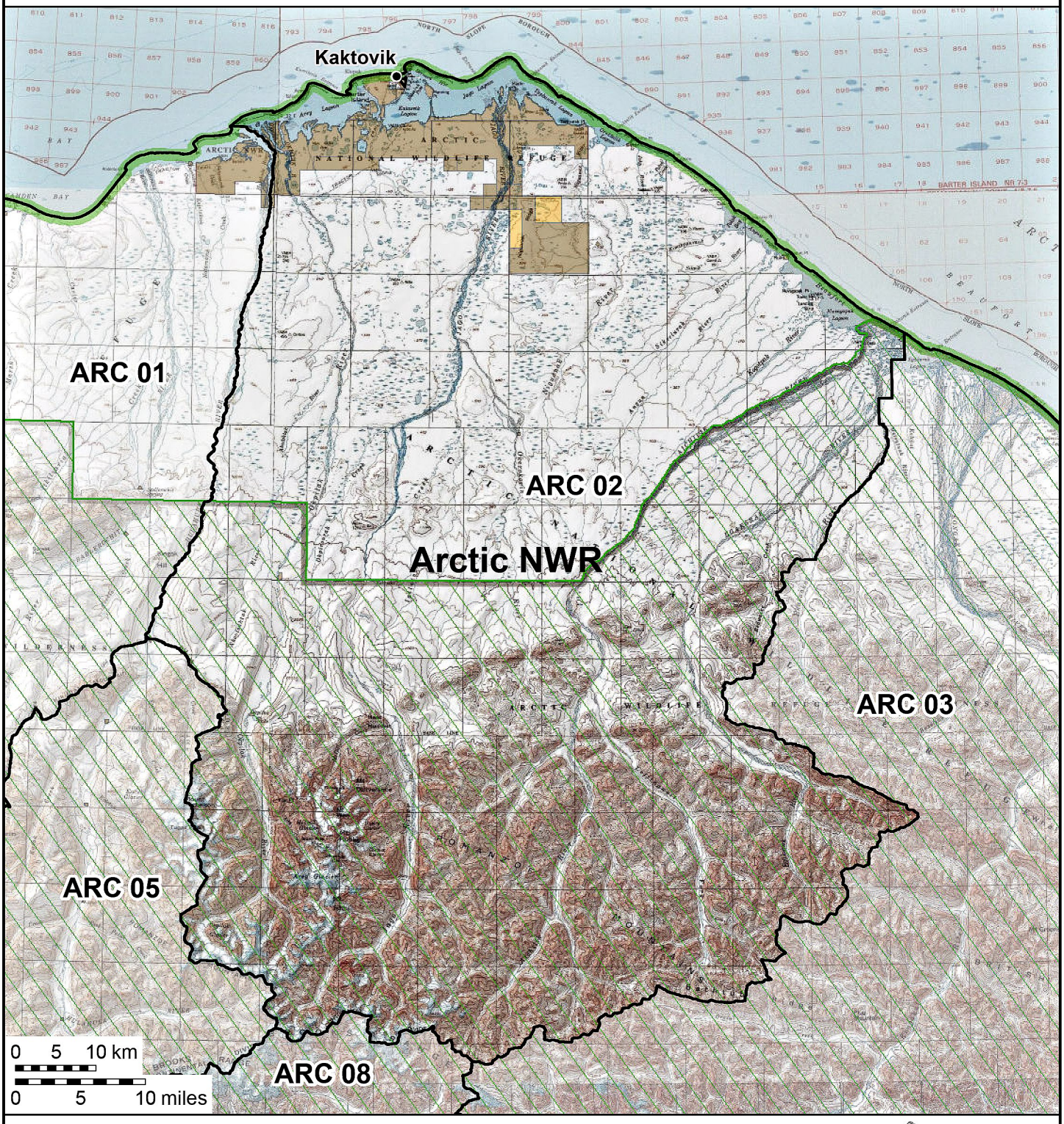

Guide Use Area boundary

National Wildlife Refuge boundary

Designated Wilderness

Selected Land

Private Land

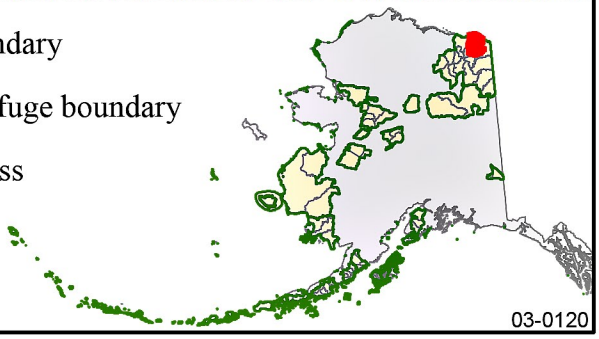

Map Scale = 1:687,000

Land status is current to 10/01/2015

03-0120

U.S. Fish & Wildlife Service

Guide Use Area ARC 03

Arctic National Wildlife Refuge

Alaska

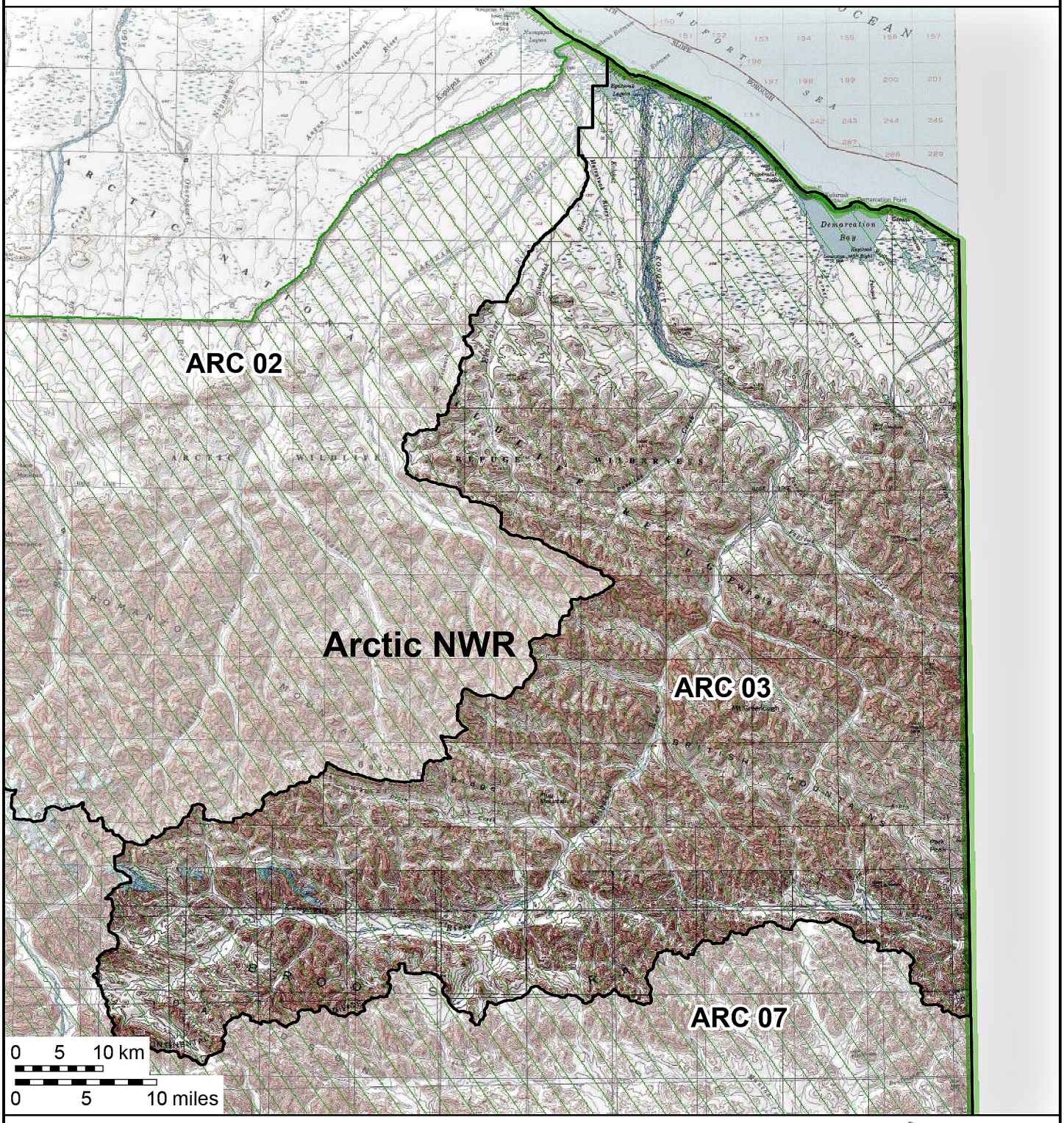

Guide Use Area boundary

National Wildlife Refuge boundary

Designated Wilderness

Selected Land

Private Land

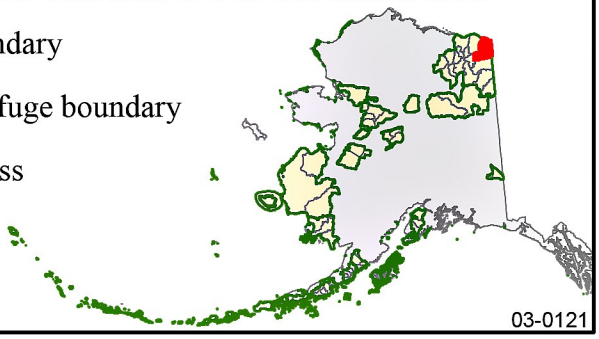

Map Scale = 1:632,000

Land status is current to 10/01/2015

03-0121

U.S. Fish & Wildlife Service

Guide Use Area ARC 04

Arctic National Wildlife Refuge

Alaska

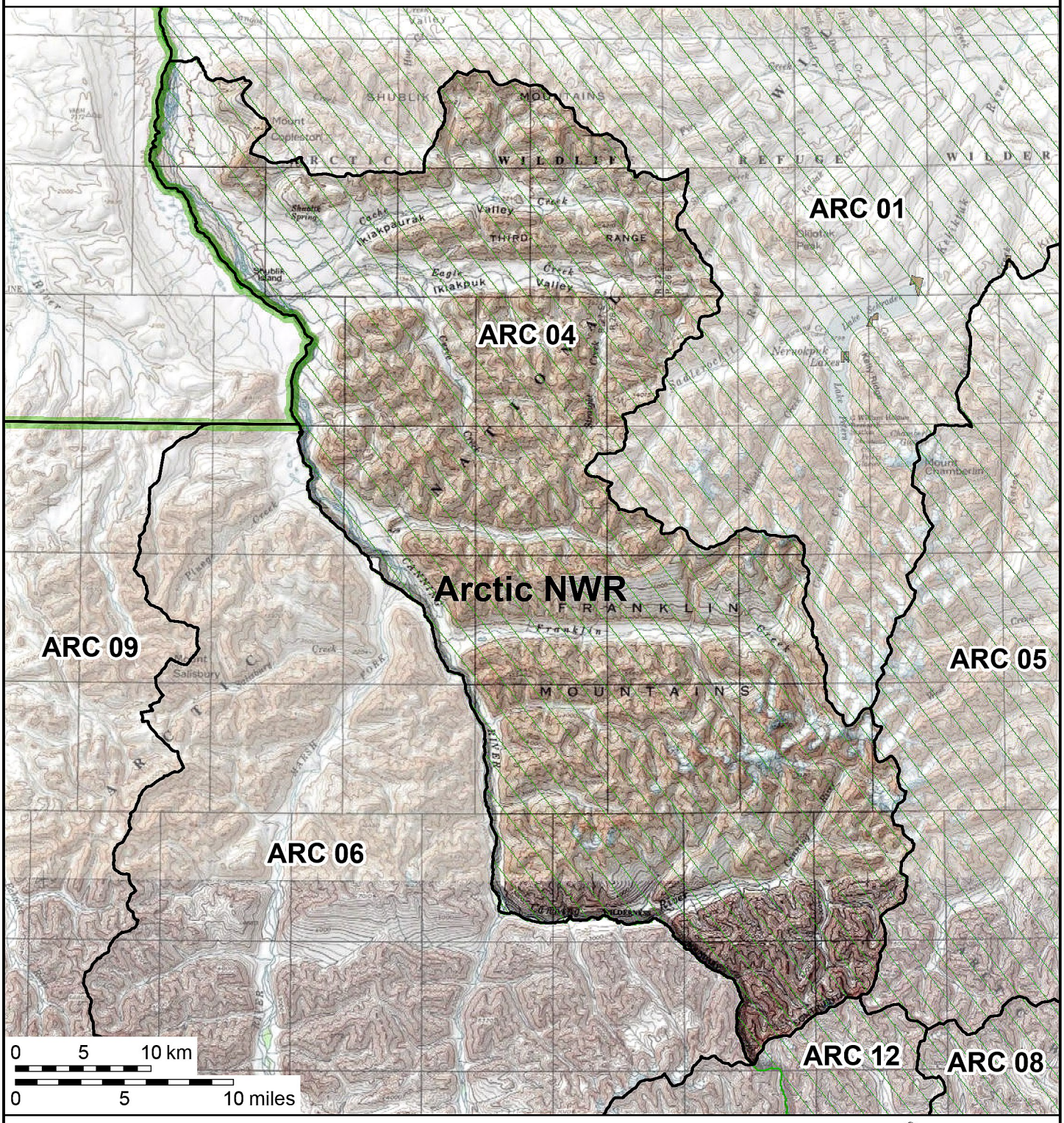

Guide Use Area boundary

National Wildlife Refuge boundary

Designated Wilderness

Selected Land

Private Land

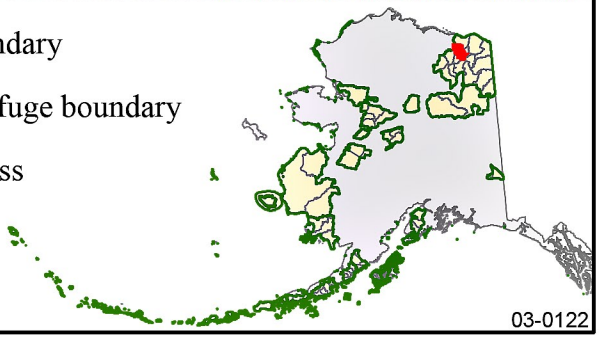

Map Scale = 1:410,000

Land status is current to 10/01/2015

03-0122

U.S. Fish & Wildlife Service

Guide Use Area ARC 05

Arctic National Wildlife Refuge

Alaska

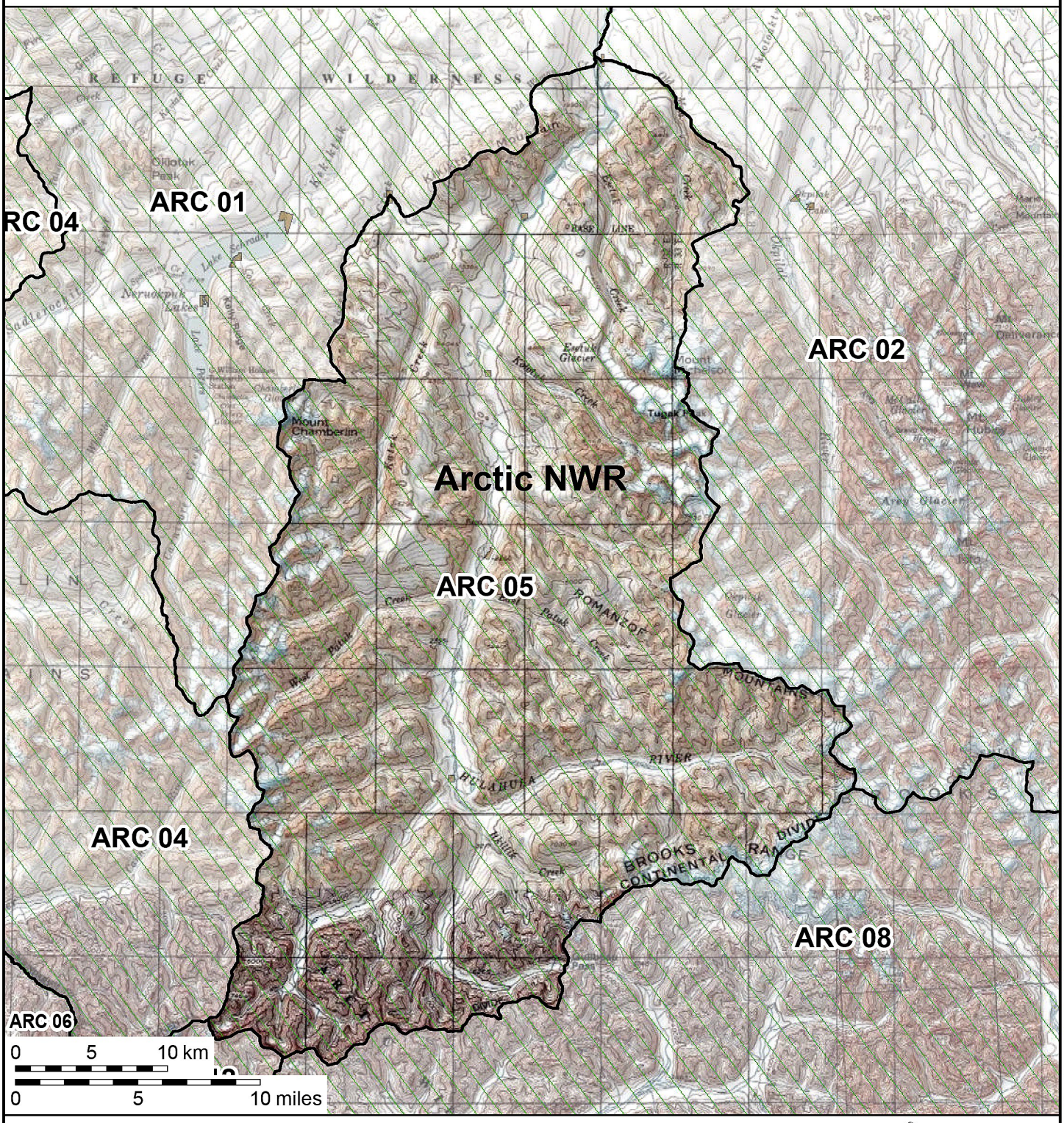

Guide Use Area boundary

National Wildlife Refuge boundary

Designated Wilderness

Selected Land

Private Land

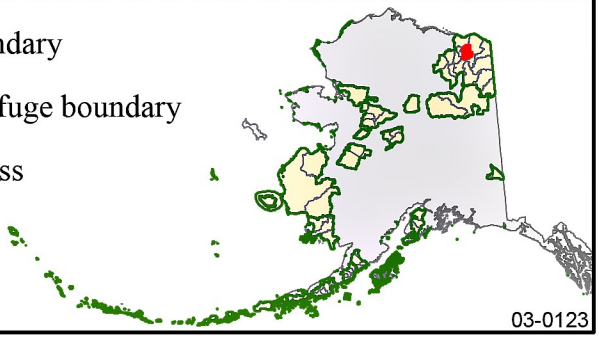

Map Scale = 1:365,000

Land status is current to 10/01/2015

03-0123

U.S. Fish & Wildlife Service

Guide Use Area ARC 06

Arctic National Wildlife Refuge

Alaska

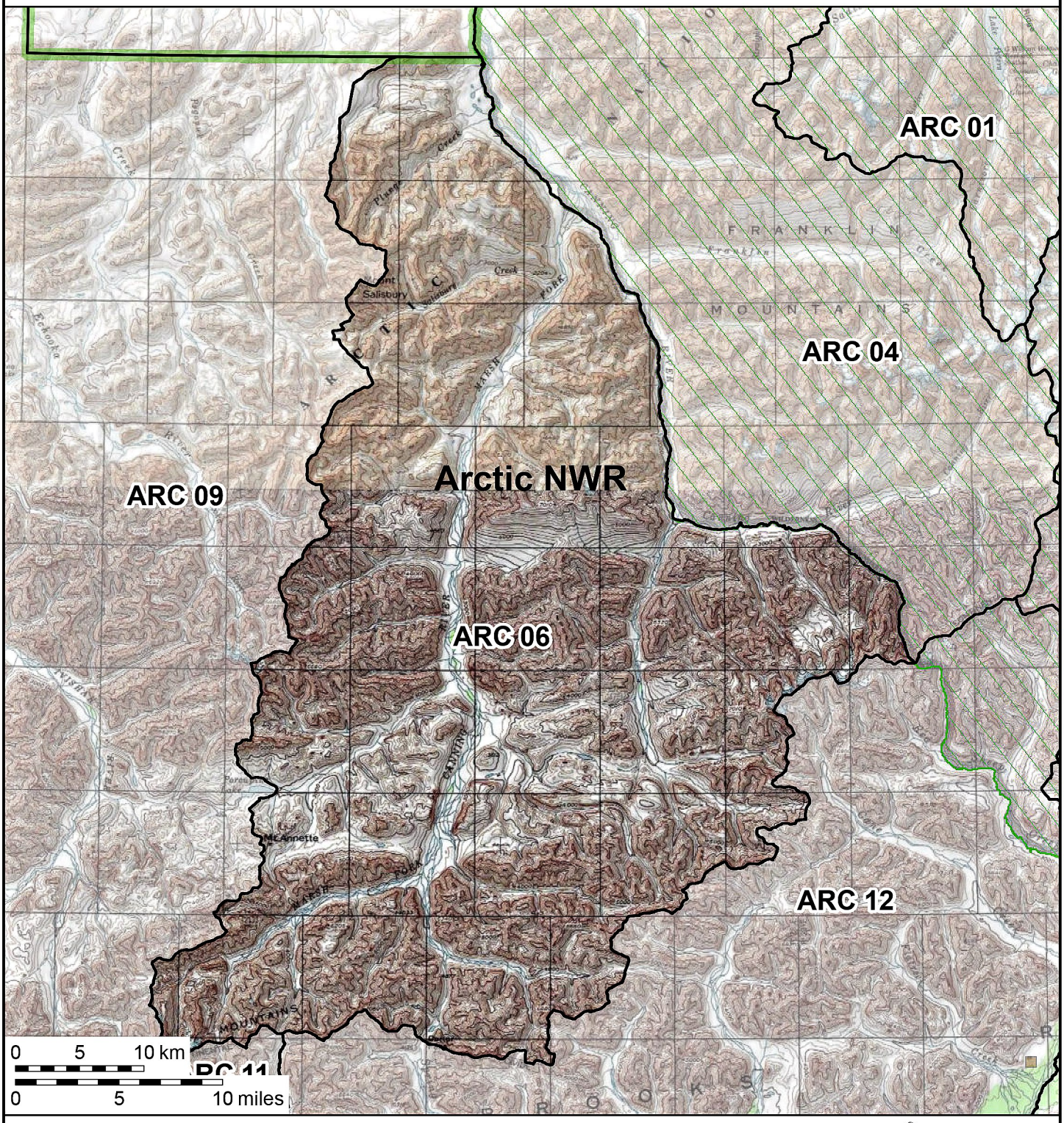

Guide Use Area boundary

National Wildlife Refuge boundary

Designated Wilderness

Selected Land

Private Land

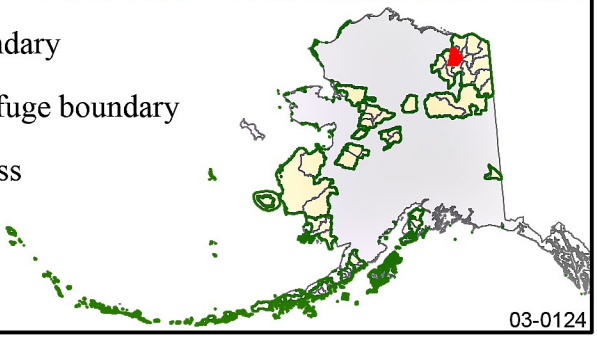

Map Scale = 1:432,000

Land status is current to 10/01/2015

03-0124

U.S. Fish & Wildlife Service

Guide Use Area ARC 07

Arctic National Wildlife Refuge

Alaska

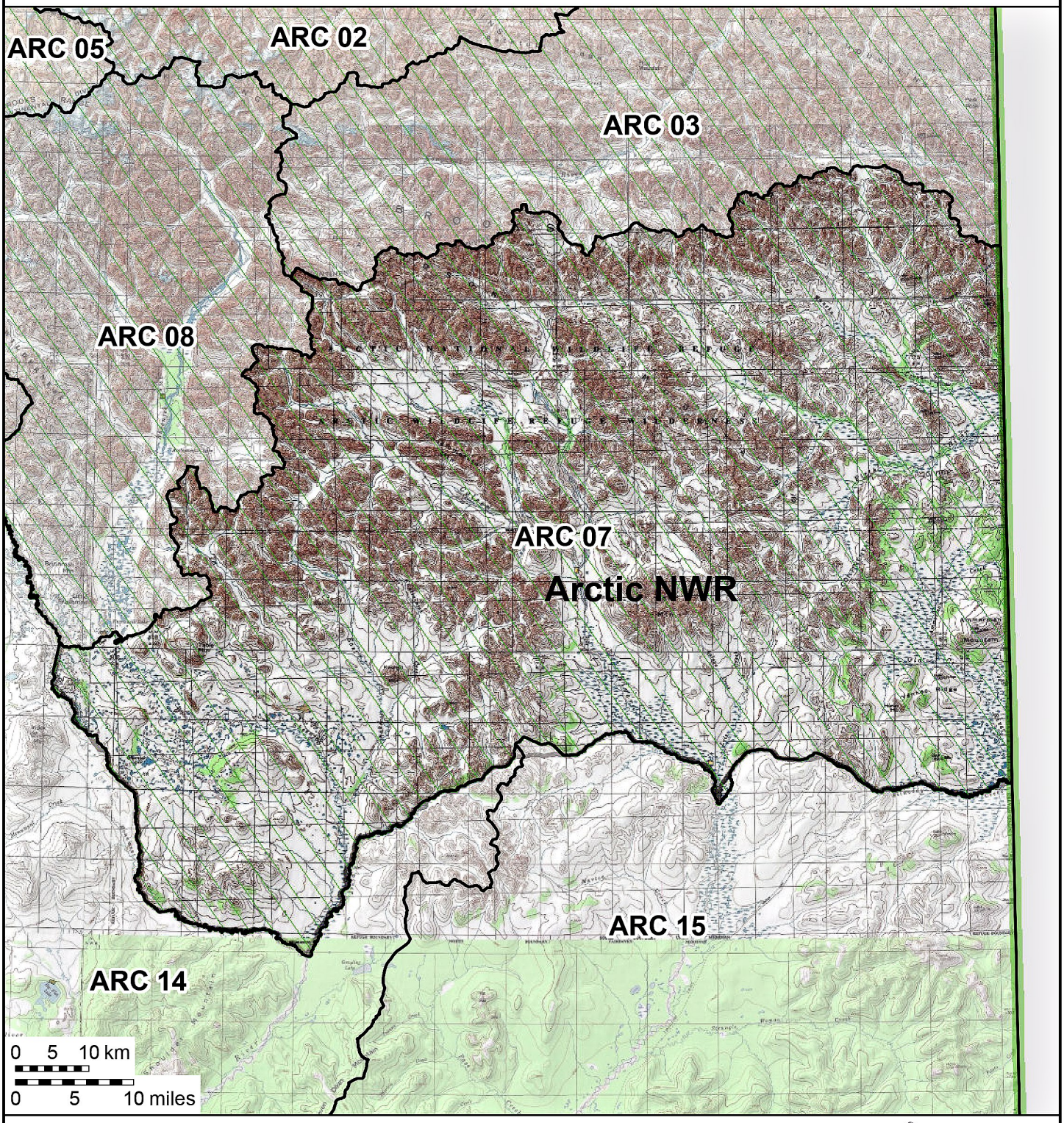

Guide Use Area boundary

National Wildlife Refuge boundary

Designated Wilderness

Selected Land

Private Land

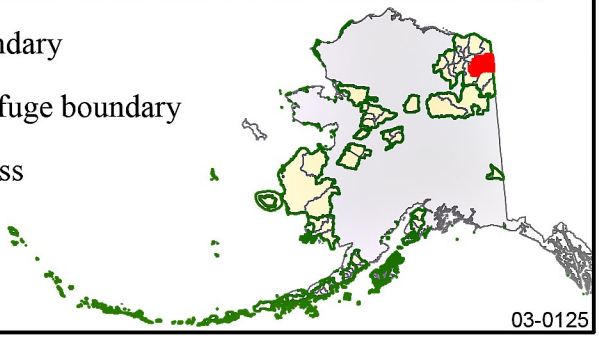

Map Scale = 1:755,000

Land status is current to 10/01/2015

03-0125

U.S. Fish & Wildlife Service

Guide Use Area ARC 08

Arctic National Wildlife Refuge

Alaska

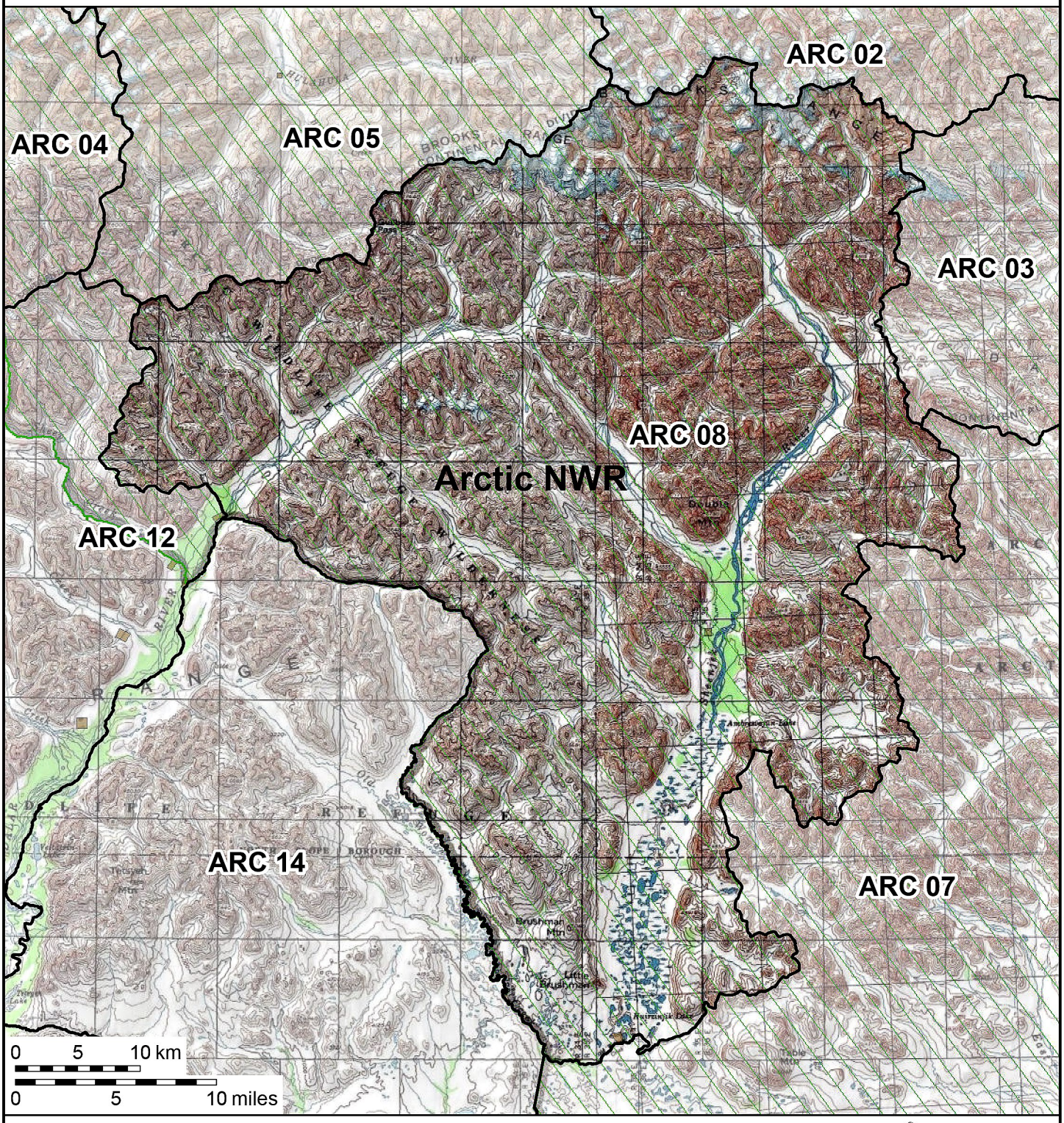

Guide Use Area boundary

National Wildlife Refuge boundary

Designated Wilderness

Selected Land

Private Land

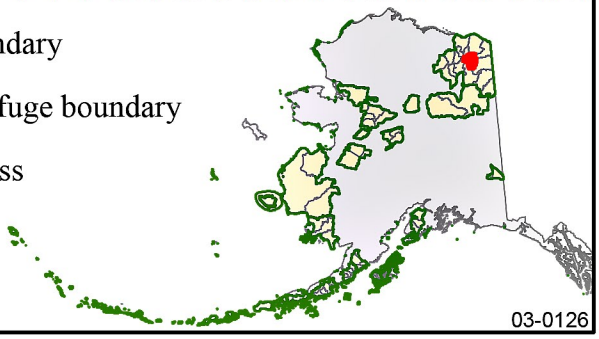

Map Scale = 1:445,000

Land status is current to 10/01/2015

03-0126

U.S. Fish & Wildlife Service

Guide Use Area ARC 09

Arctic National Wildlife Refuge

Alaska

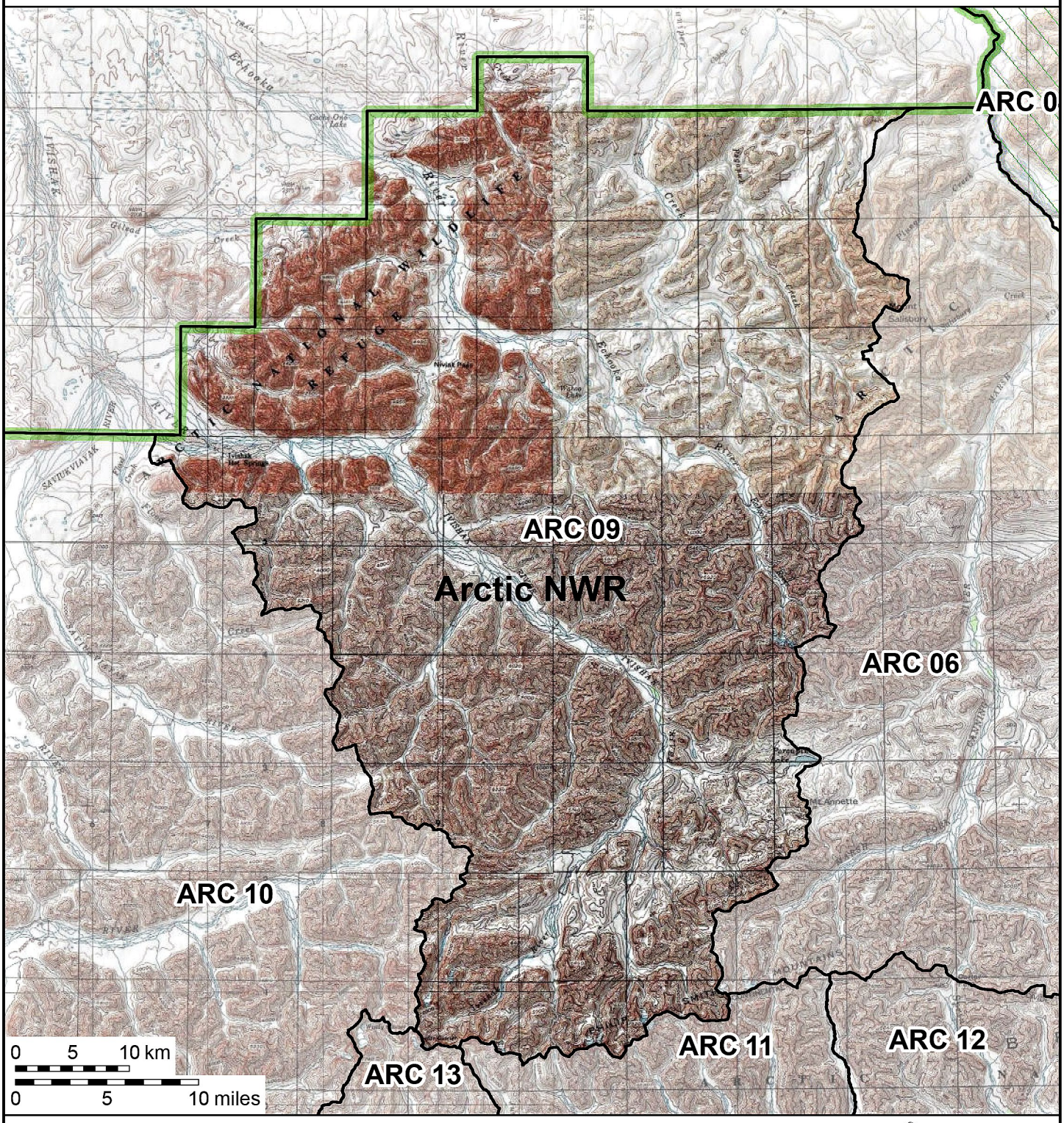

Guide Use Area boundary

National Wildlife Refuge boundary

Designated Wilderness

Selected Land

Private Land

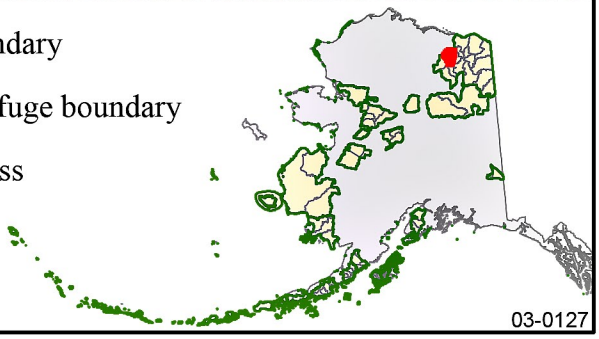

Map Scale = 1:488,000

Land status is current to 10/01/2015

03-0127

U.S. Fish & Wildlife Service

Guide Use Area ARC 10

Arctic National Wildlife Refuge

Alaska

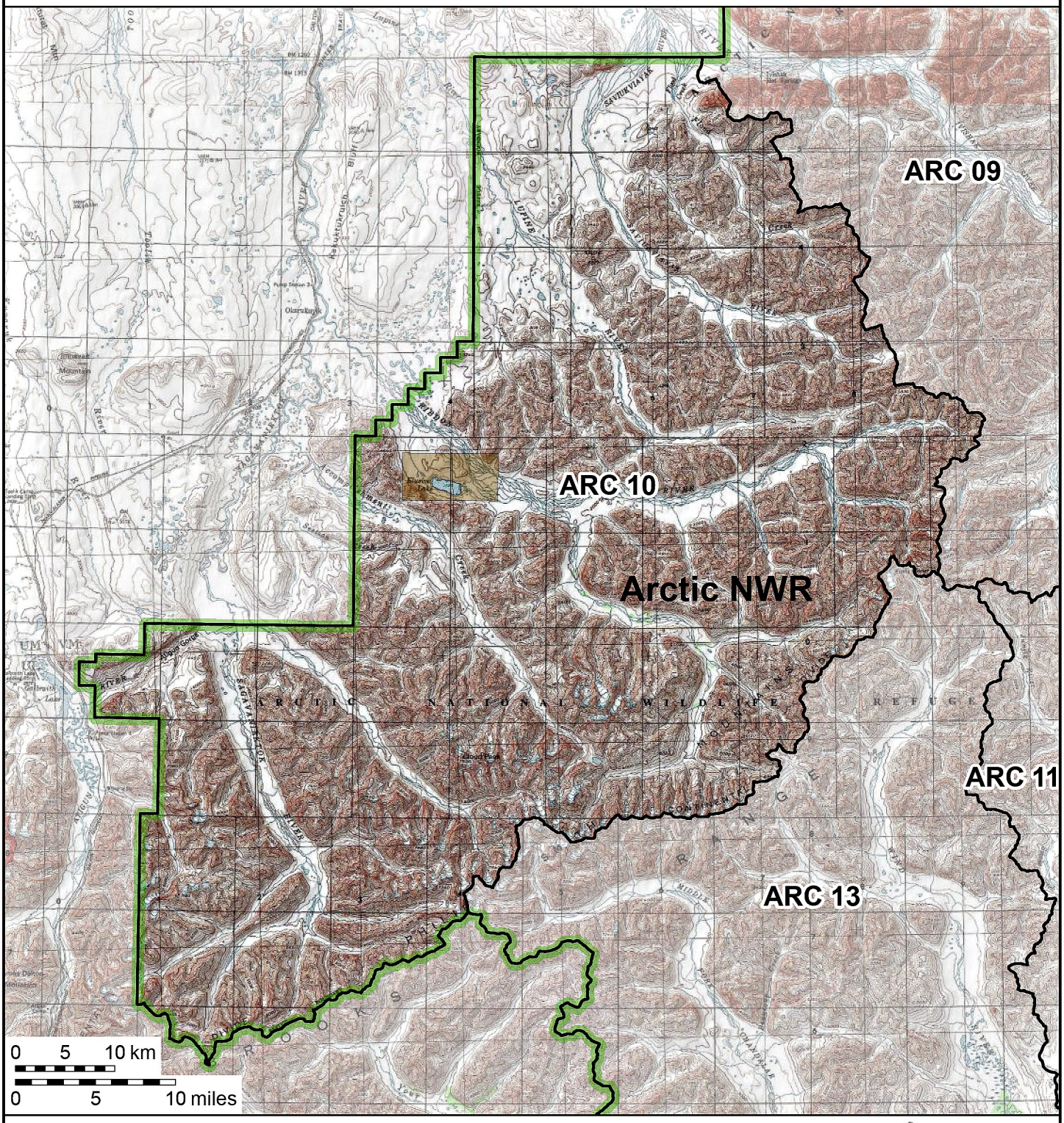

Guide Use Area boundary

National Wildlife Refuge boundary

Designated Wilderness

Selected Land

Private Land

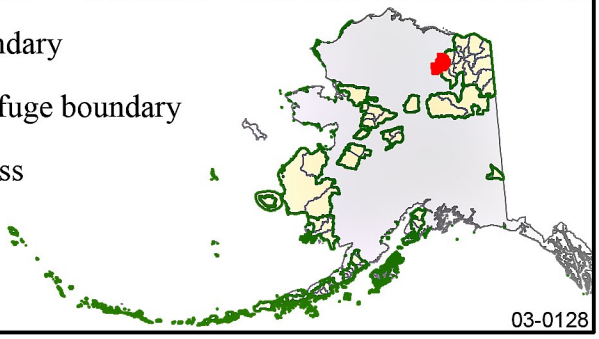

Map Scale = 1:559,000

Land status is current to 10/01/2015

03-0128

U.S. Fish & Wildlife Service

Guide Use Area ARC 11

Arctic National Wildlife Refuge

Alaska

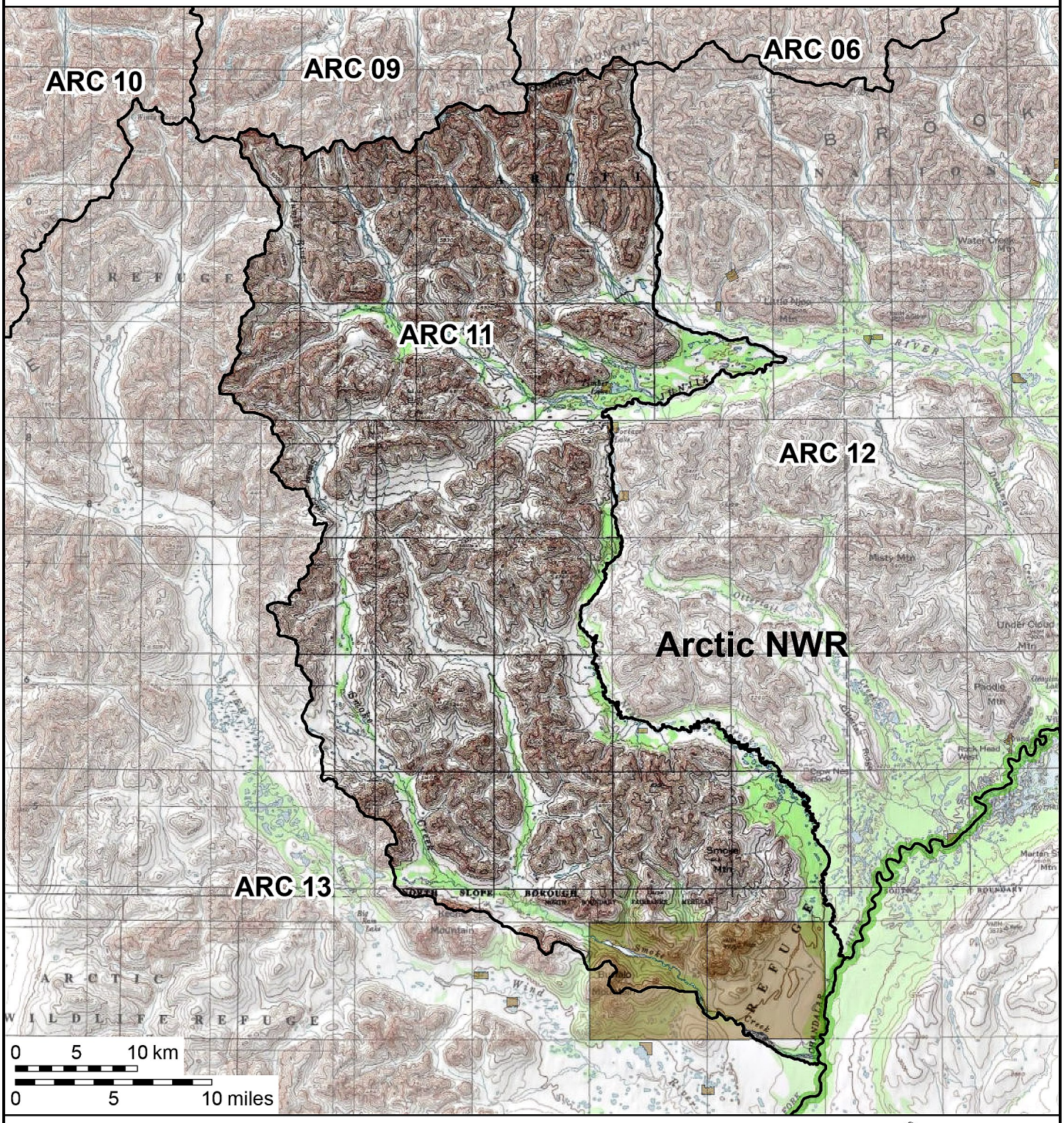

Guide Use Area boundary

National Wildlife Refuge boundary

Designated Wilderness

Selected Land

Private Land

Map Scale = 1:455,000

Land status is current to 10/01/2015

03-0130

U.S. Fish & Wildlife Service

Guide Use Area ARC 12

Arctic National Wildlife Refuge

Alaska

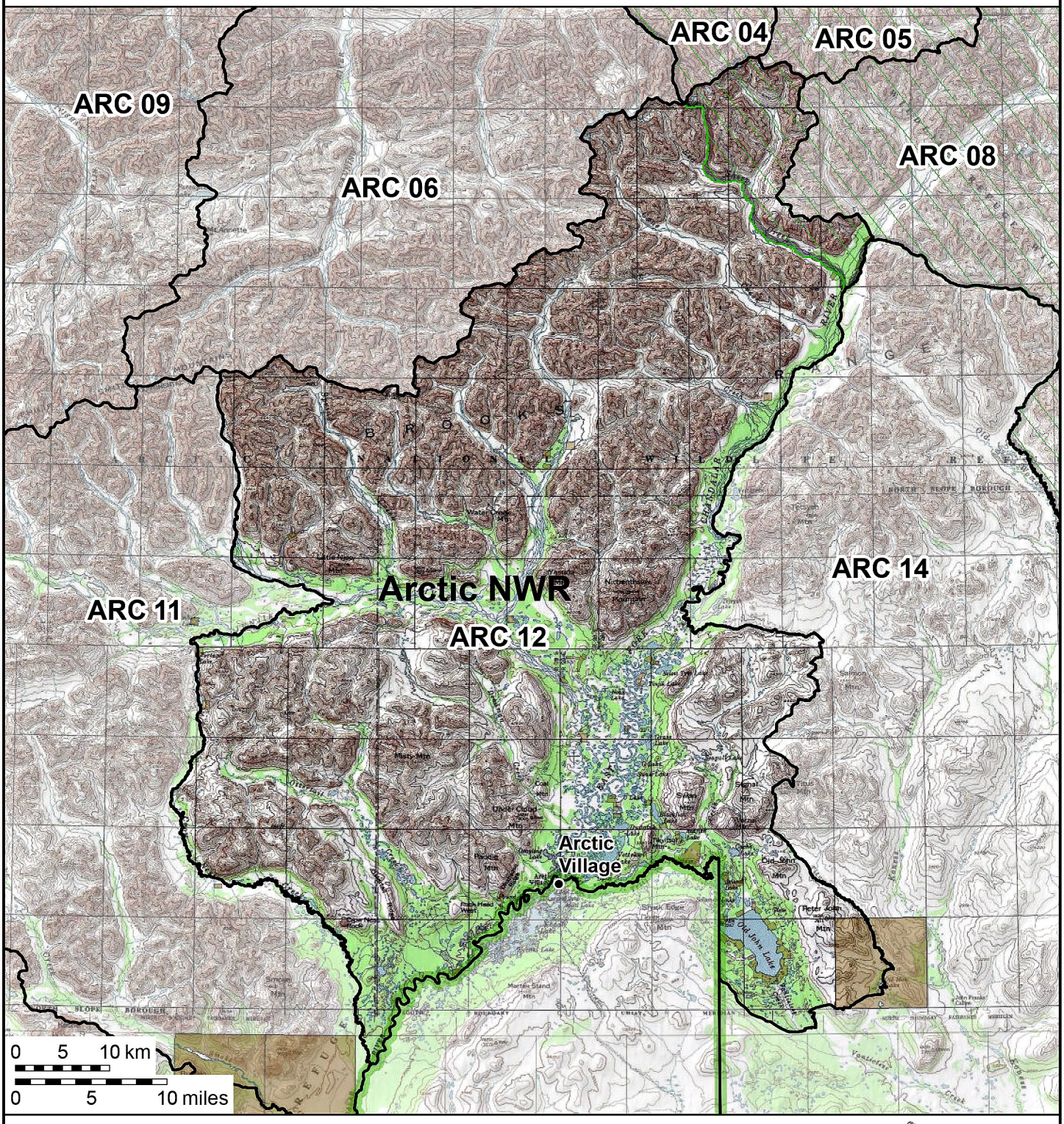

Guide Use Area boundary

National Wildlife Refuge boundary

Designated Wilderness

Selected Land

Private Land

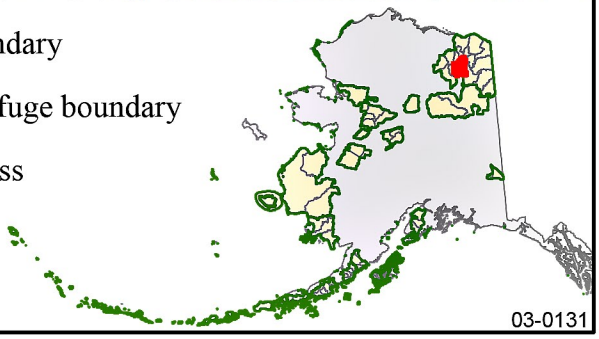

Map Scale = 1:590,000

Land status is current to 10/01/2015

03-0131

U.S. Fish & Wildlife Service

Guide Use Area ARC 13

Arctic National Wildlife Refuge

Alaska

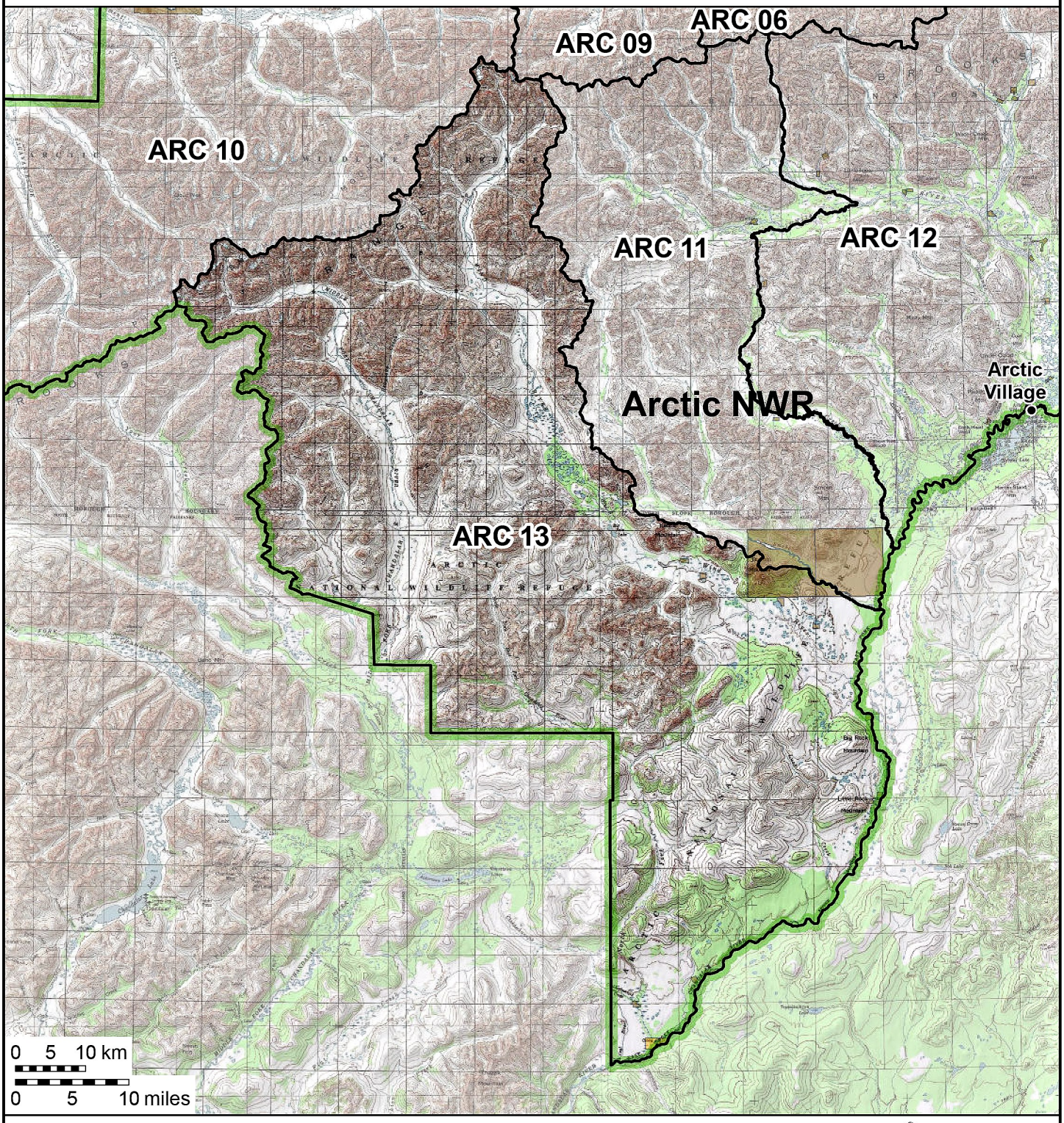

Guide Use Area boundary

National Wildlife Refuge boundary

Designated Wilderness

Selected Land

Private Land

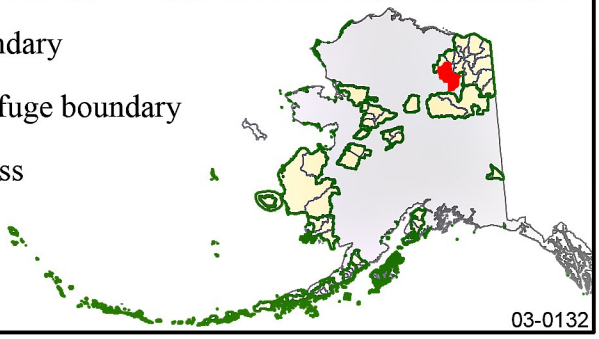

Map Scale = 1:789,000

Land status is current to 10/01/2015

03-0132

U.S. Fish & Wildlife Service

Guide Use Area ARC 14

Arctic National Wildlife Refuge

Alaska

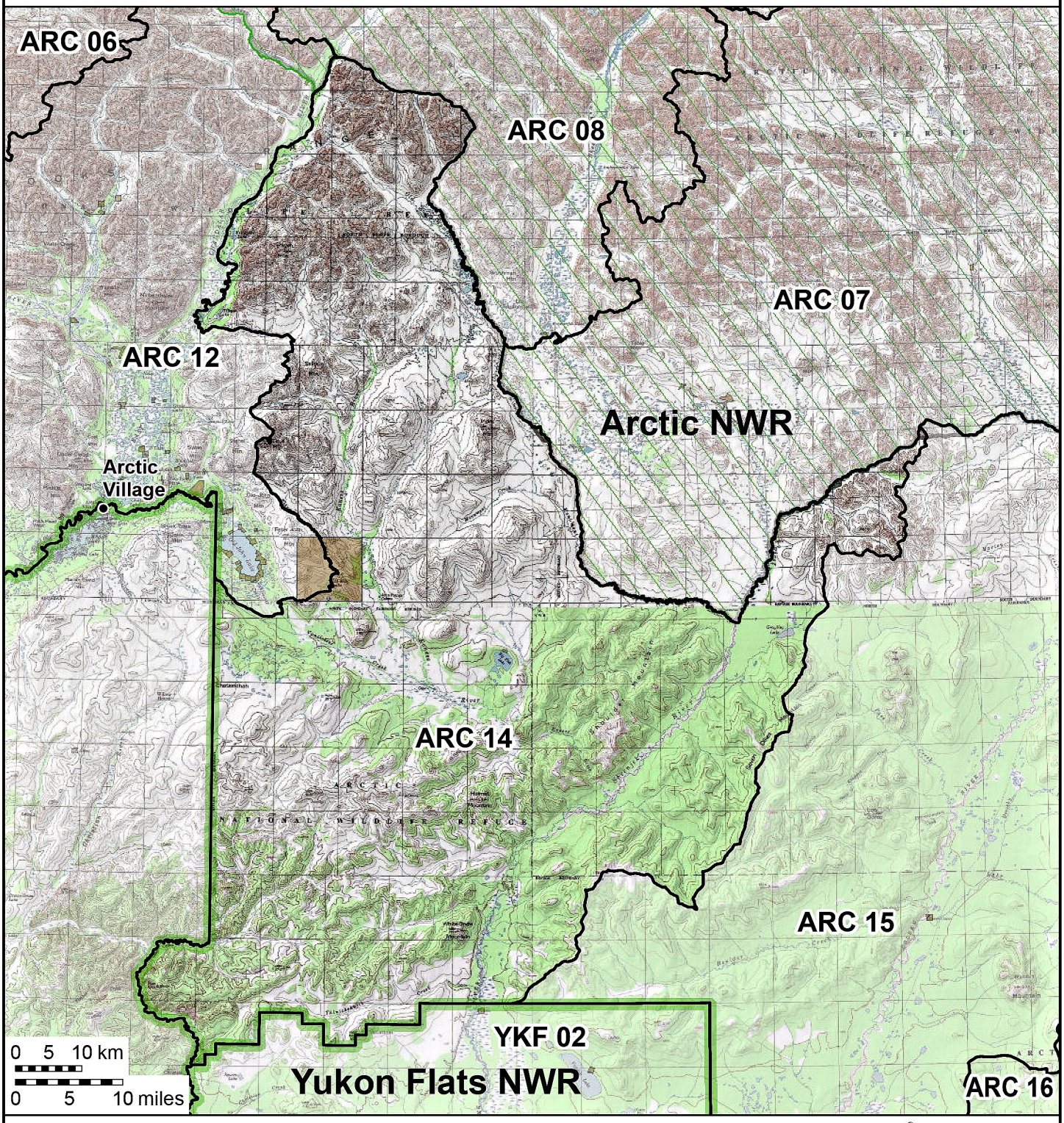

Guide Use Area boundary

National Wildlife Refuge boundary

Designated Wilderness

Selected Land

Private Land

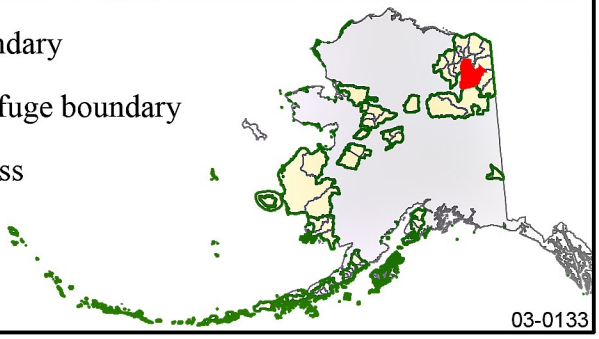

Map Scale = 1:834,000

Land status is current to 10/01/2015

03-0133

U.S. Fish & Wildlife Service

Guide Use Area ARC 15

Arctic National Wildlife Refuge

Alaska

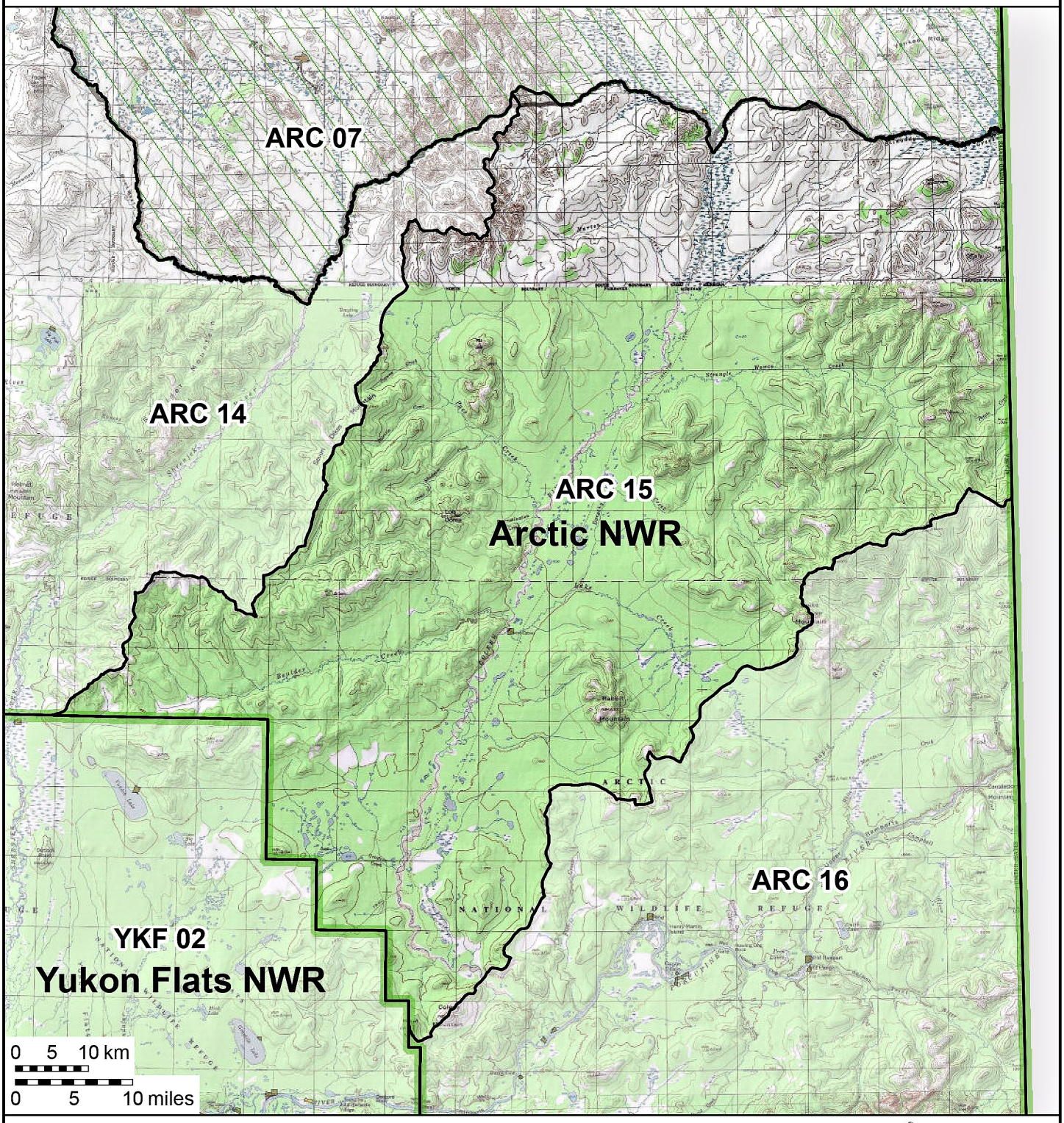

Guide Use Area boundary

National Wildlife Refuge boundary

Designated Wilderness

Selected Land

Private Land

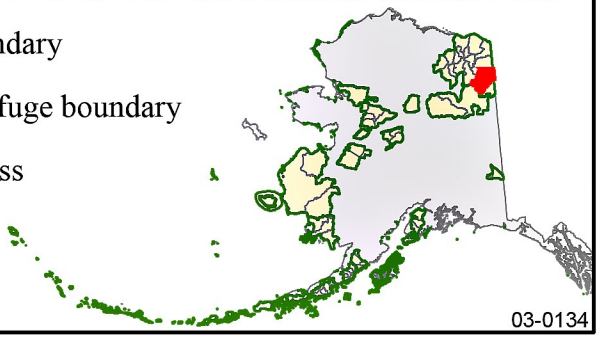

Map Scale = 1:762,000

Land status is current to 10/01/2015

03-0134

U.S. Fish & Wildlife Service

Guide Use Area ARC 16

Arctic National Wildlife Refuge

Alaska

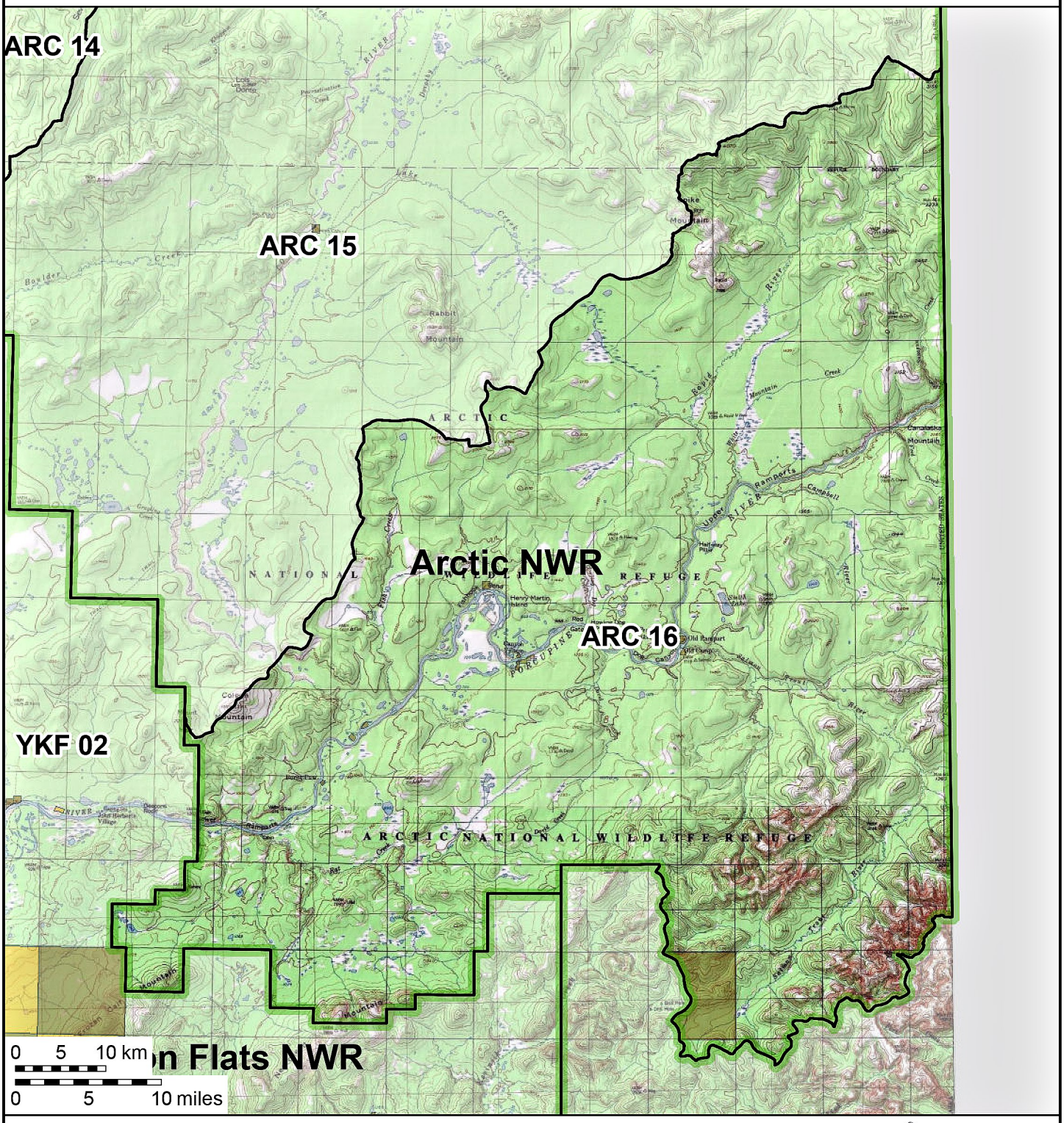

Guide Use Area boundary

National Wildlife Refuge boundary

Designated Wilderness

Selected Land

Private Land

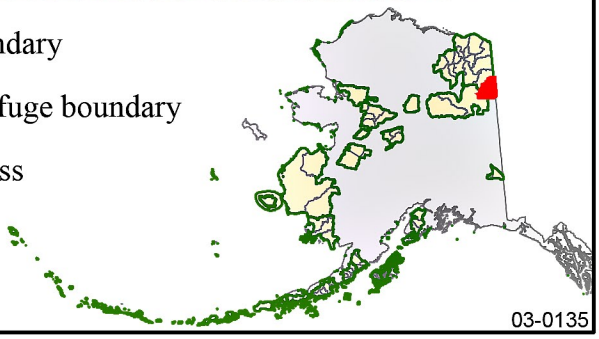

Map Scale = 1:613,000

Land status is current to 10/01/2015

03-0135

U.S. Fish & Wildlife Service

Guide Use Area BCH 01

Becharof National Wildlife Refuge

Alaska

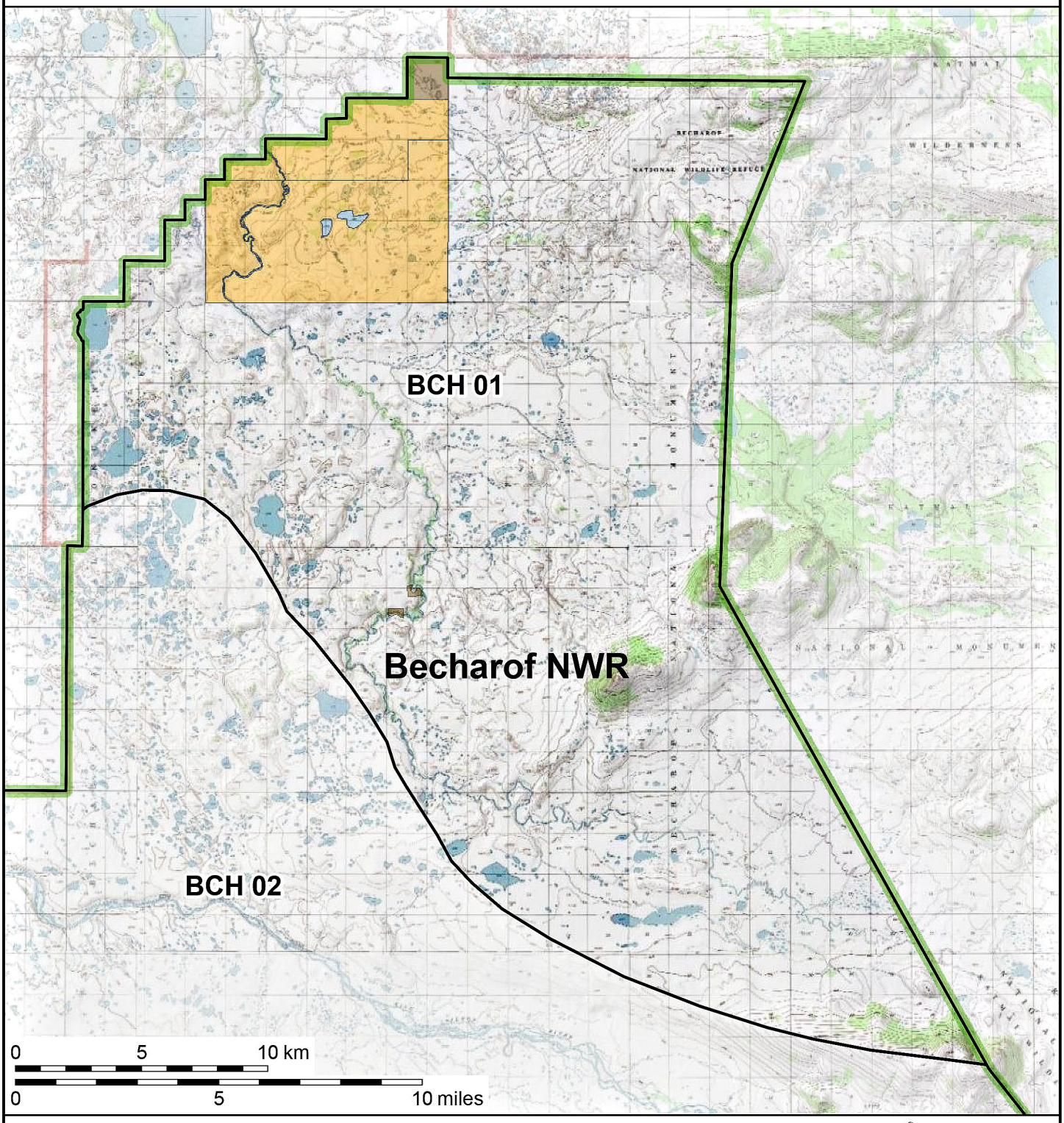

Guide Use Area boundary

National Wildlife Refuge boundary

Designated Wilderness

Selected Land

Private Land

Map Scale = 1:220,000

Land status is current to 10/01/2015

04-0014

U.S. Fish & Wildlife Service

Guide Use Area BCH 02

Becharof National Wildlife Refuge

Alaska

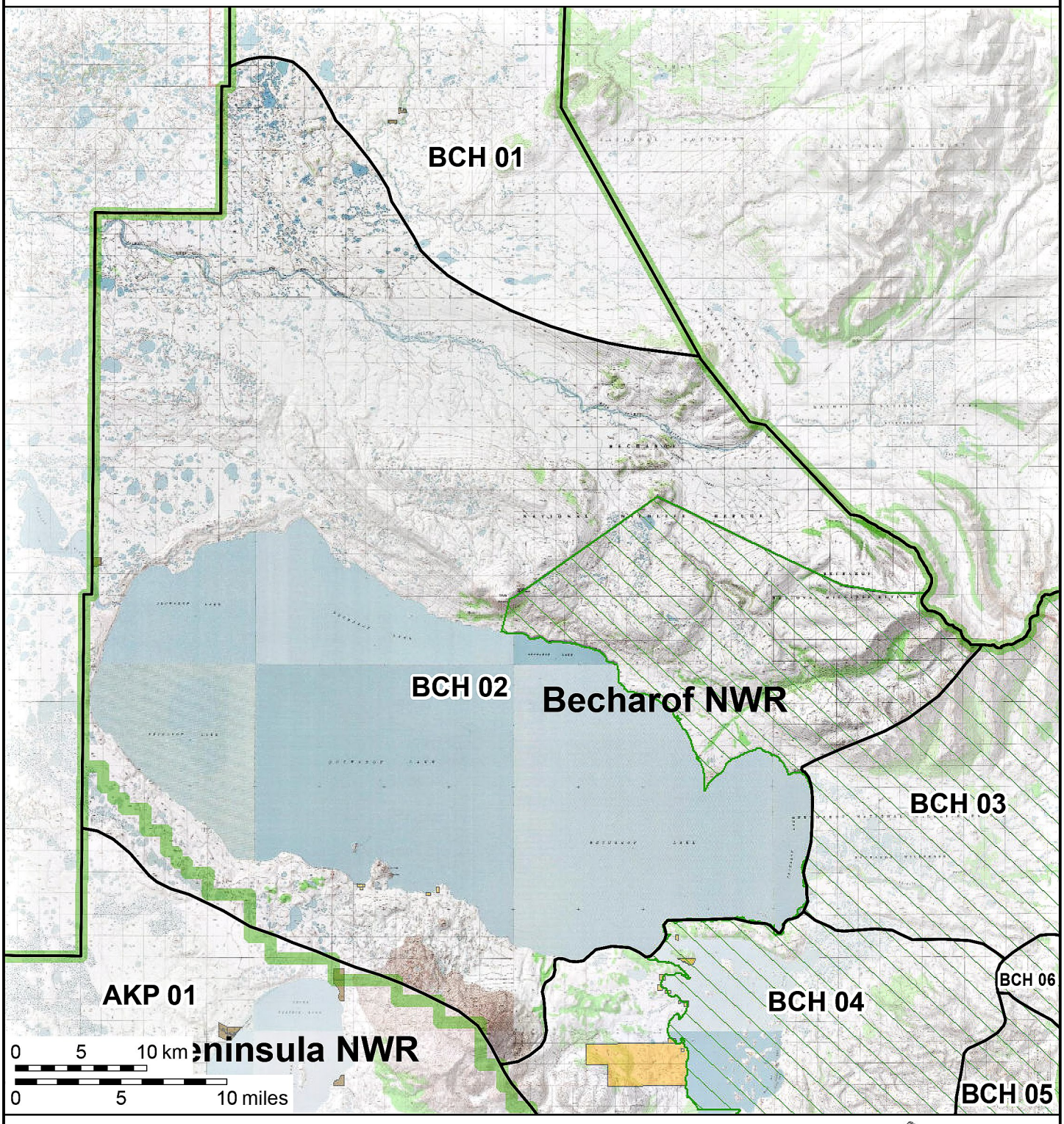

Guide Use Area boundary

National Wildlife Refuge boundary

Designated Wilderness

Selected Land

Private Land

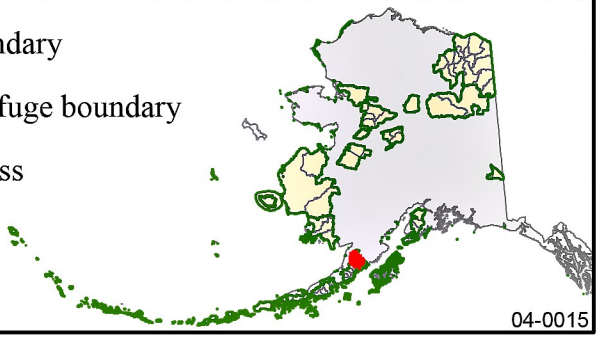

Map Scale = 1:423,000

Land status is current to 10/01/2015

04-0015

U.S. Fish & Wildlife Service

Guide Use Area BCH 03

Becharof National Wildlife Refuge

Alaska

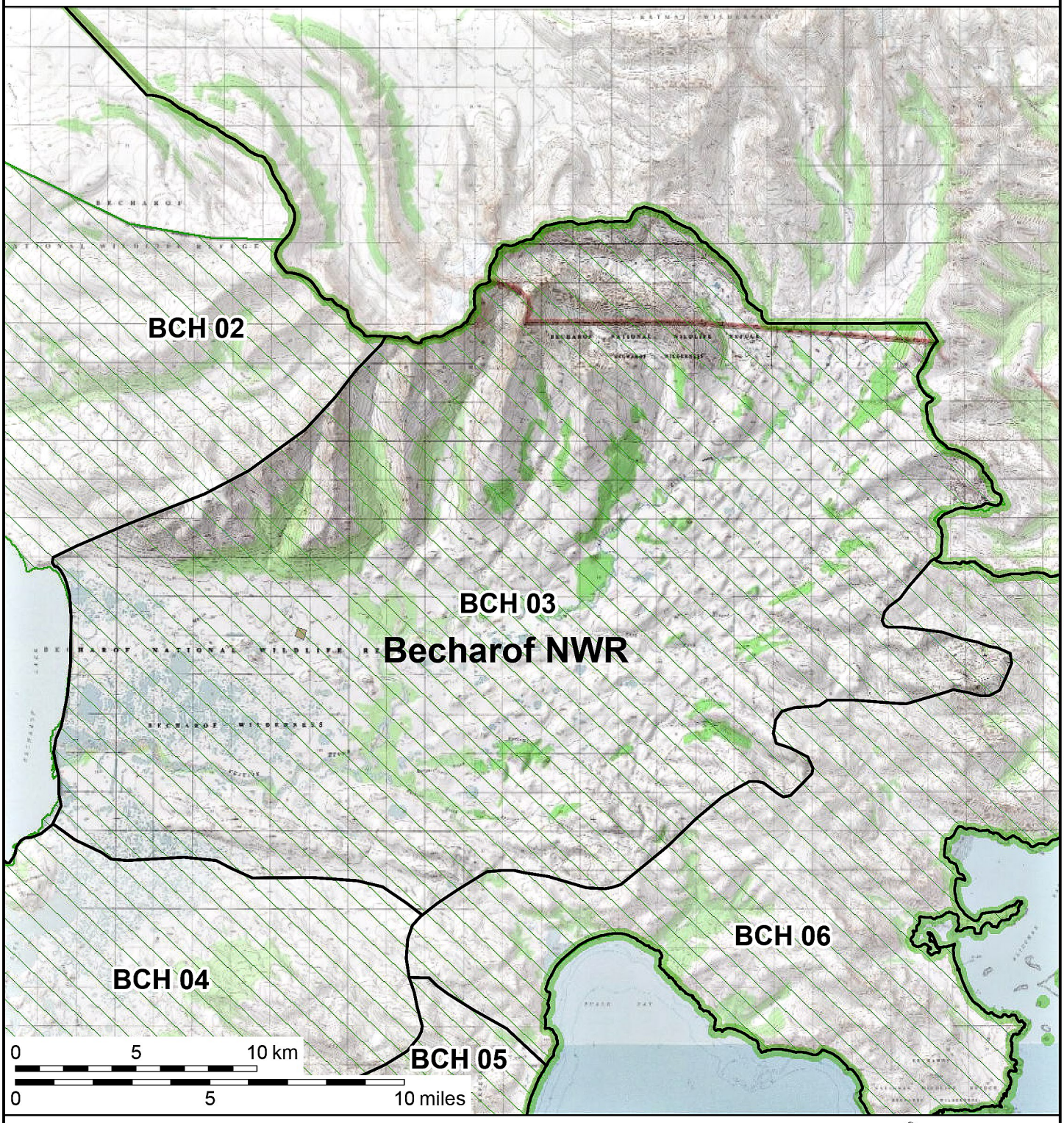

Guide Use Area boundary

National Wildlife Refuge boundary

Designated Wilderness

Selected Land

Private Land

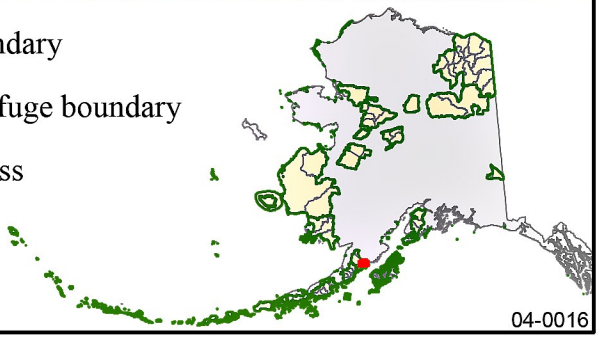

Map Scale = 1:230,000

Land status is current to 10/01/2015

04-0016

U.S. Fish & Wildlife Service

Guide Use Area BCH 04

Becharof National Wildlife Refuge

Alaska

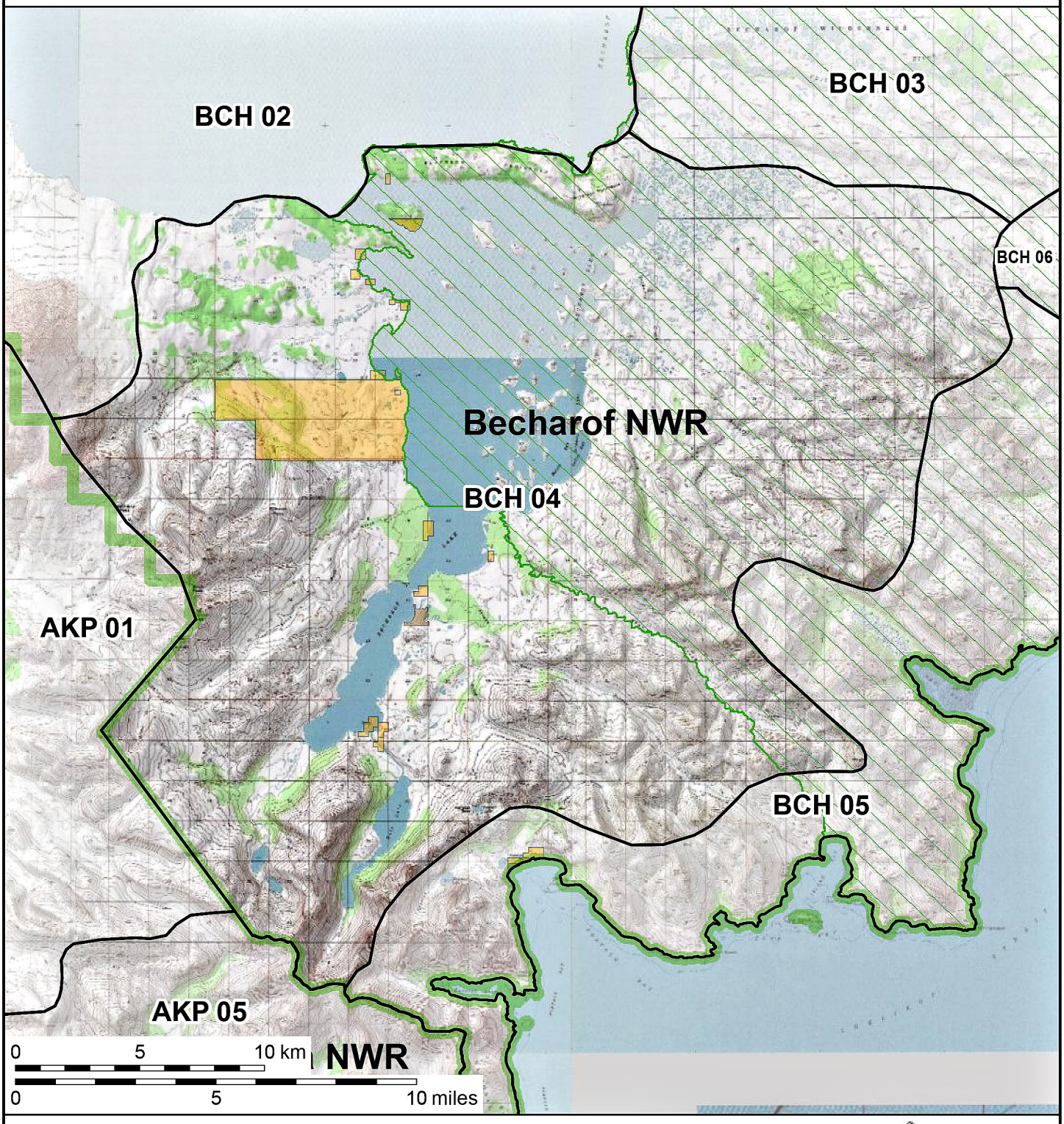

Guide Use Area boundary

National Wildlife Refuge boundary

Designated Wilderness

Selected Land

Private Land

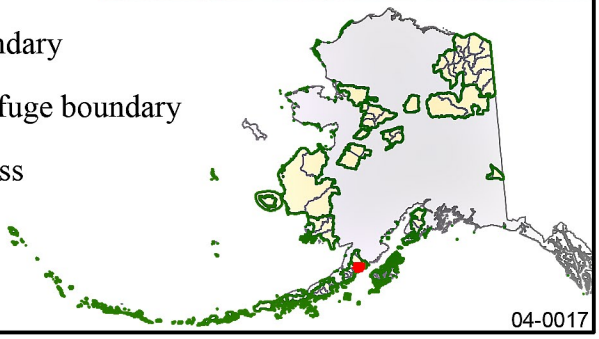

Map Scale = 1:223,000

Land status is current to 10/01/2015

04-0017

U.S. Fish & Wildlife Service

Guide Use Area BCH 05

Becharof National Wildlife Refuge

Alaska

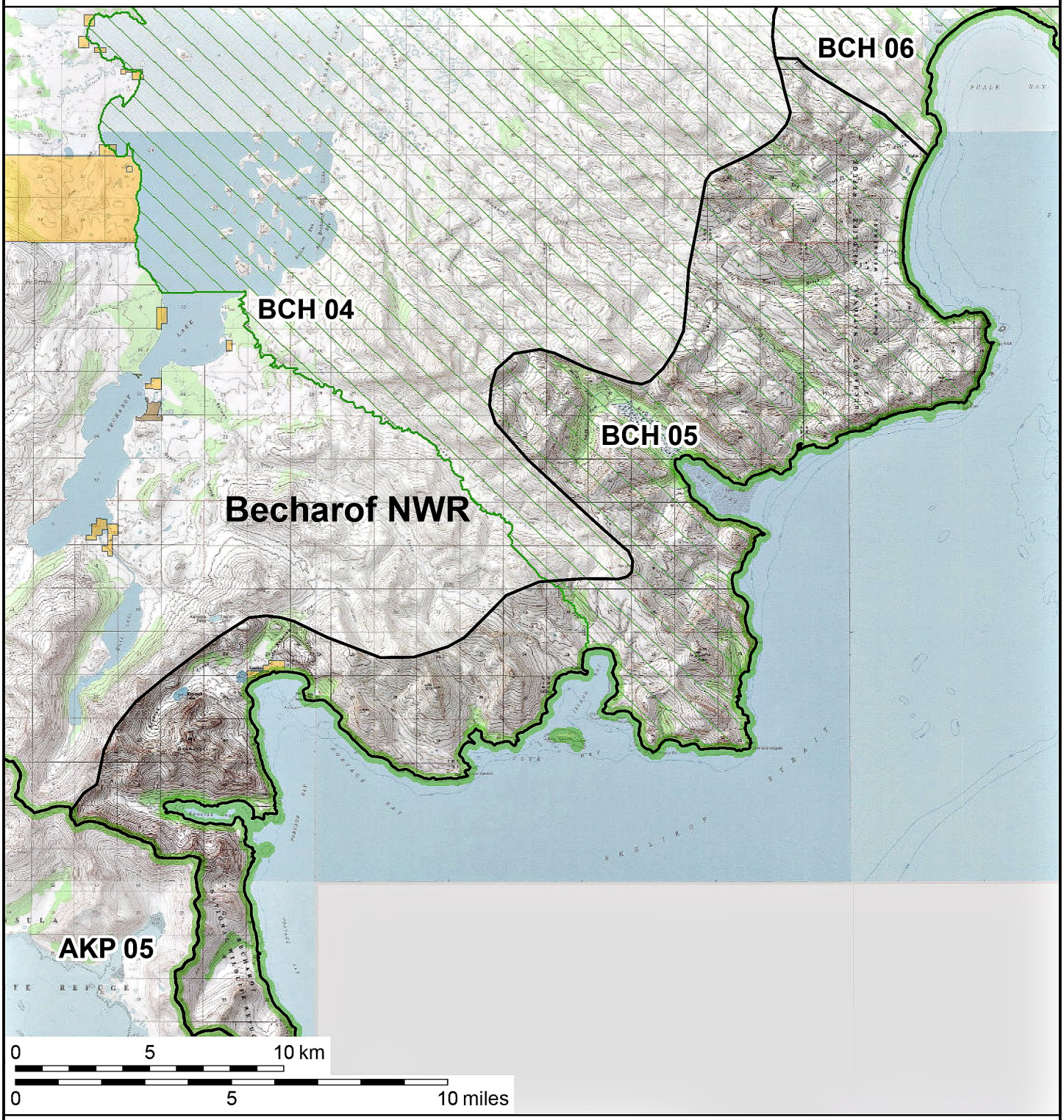

Guide Use Area boundary

National Wildlife Refuge boundary

Designated Wilderness

Selected Land

Private Land

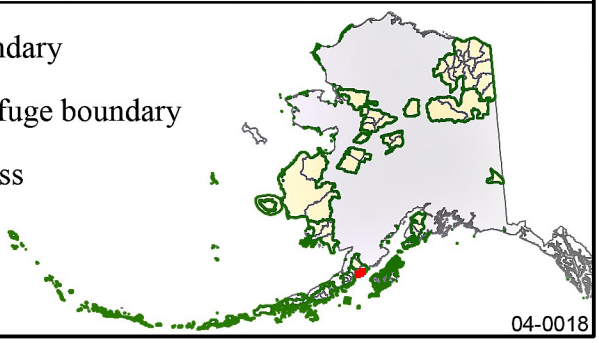

Map Scale = 1:207,000

Land status is current to 10/01/2015

04-0018

U.S. Fish & Wildlife Service

Guide Use Area BCH 06

Becharof National Wildlife Refuge

Alaska

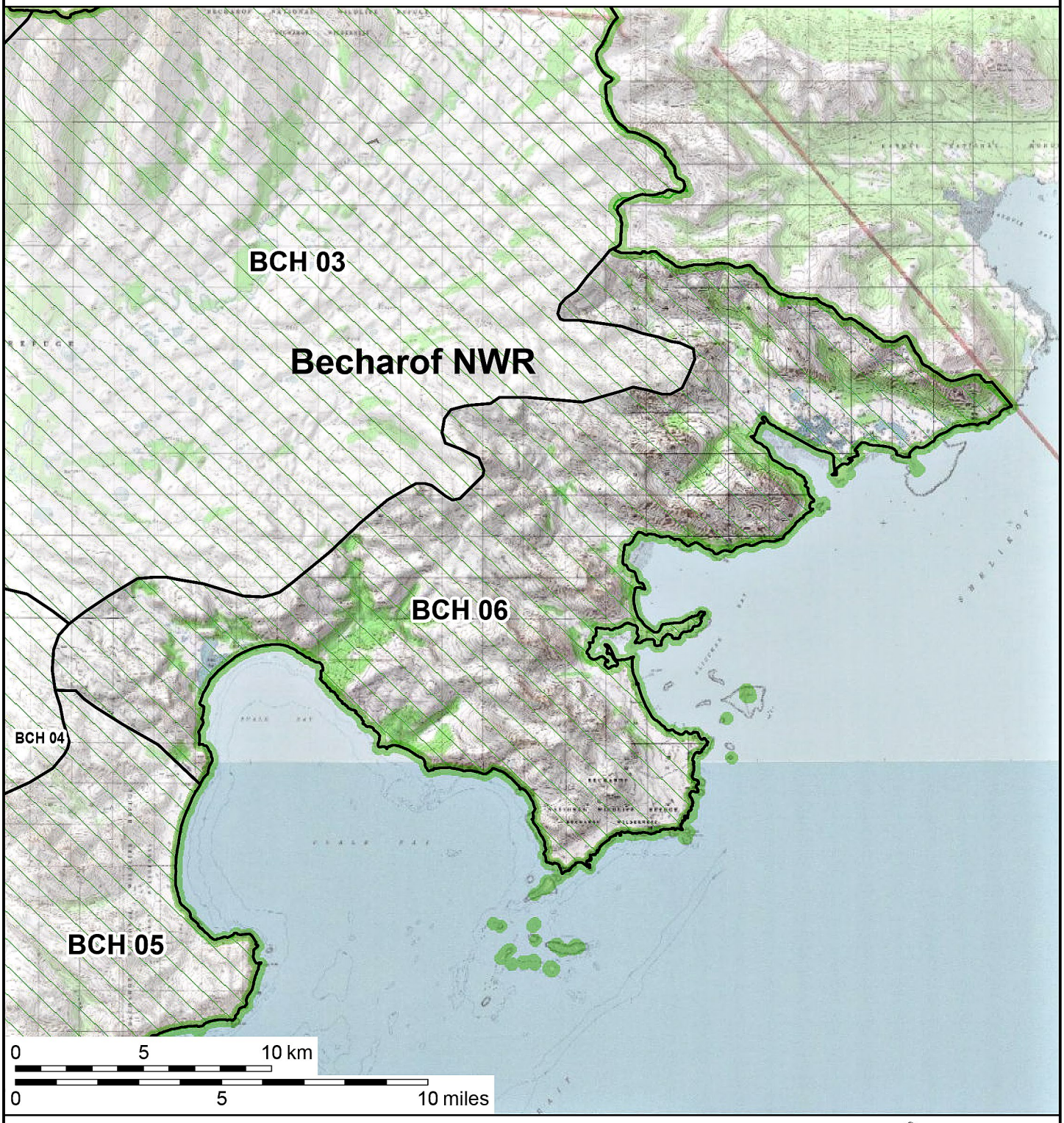

Guide Use Area boundary

National Wildlife Refuge boundary

Designated Wilderness

Selected Land

Private Land

Map Scale = 1:217,000

Land status is current to 10/01/2015

04-0019

U.S. Fish & Wildlife Service

Innoko National Wildlife Refuge

Alaska

Guide Use Area INN 01

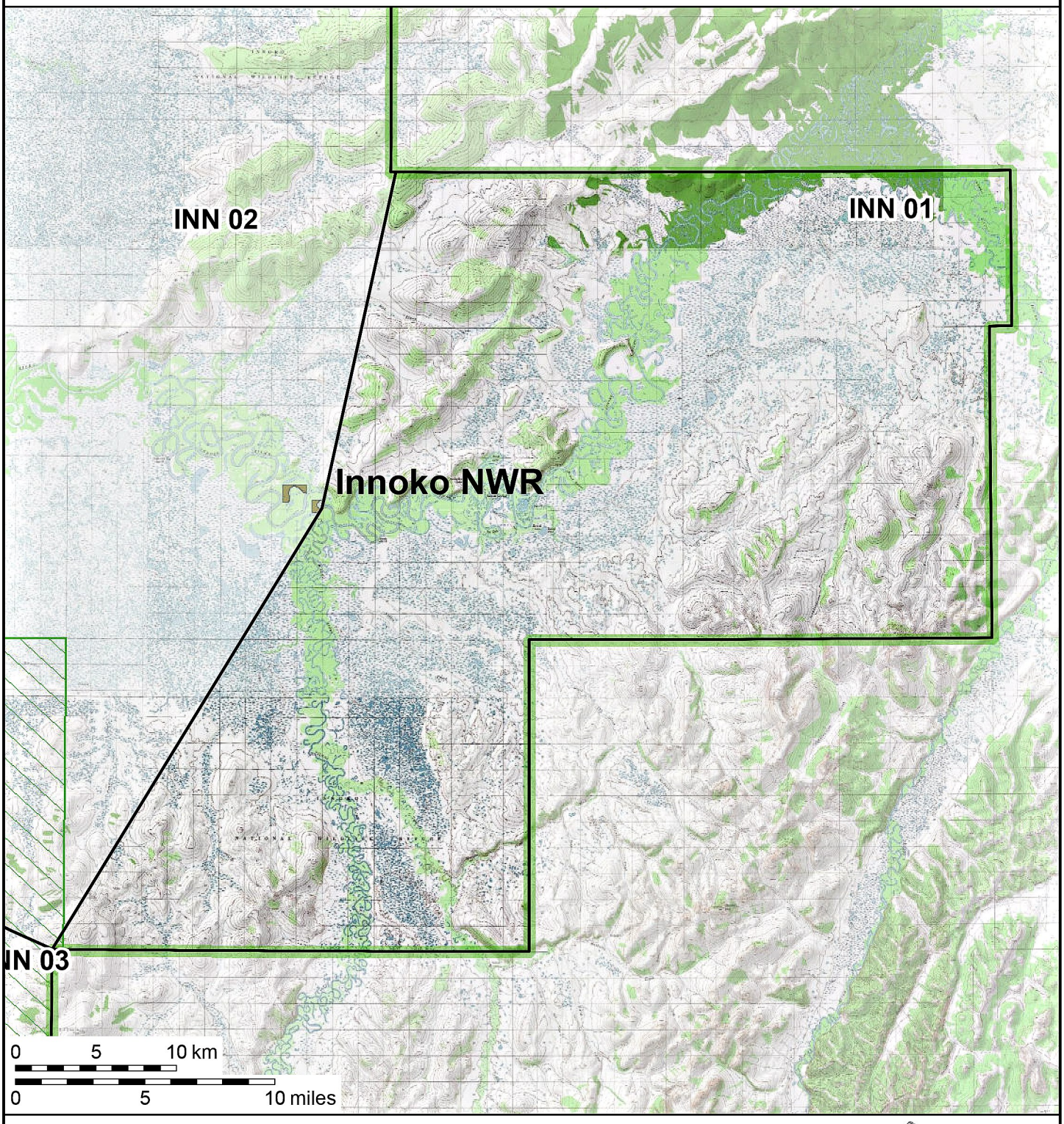

Guide Use Area boundary

National Wildlife Refuge boundary

Designated Wilderness

Selected Land

Private Land

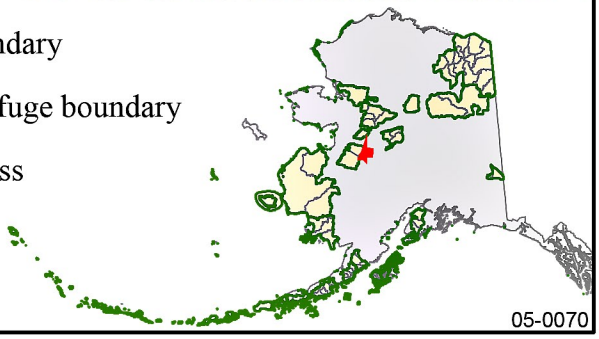

Map Scale = 1:345,000

Land status is current to 10/01/2015

05-0070

U.S. Fish & Wildlife Service

Innoko National Wildlife Refuge

Alaska

Guide Use Area INN 02

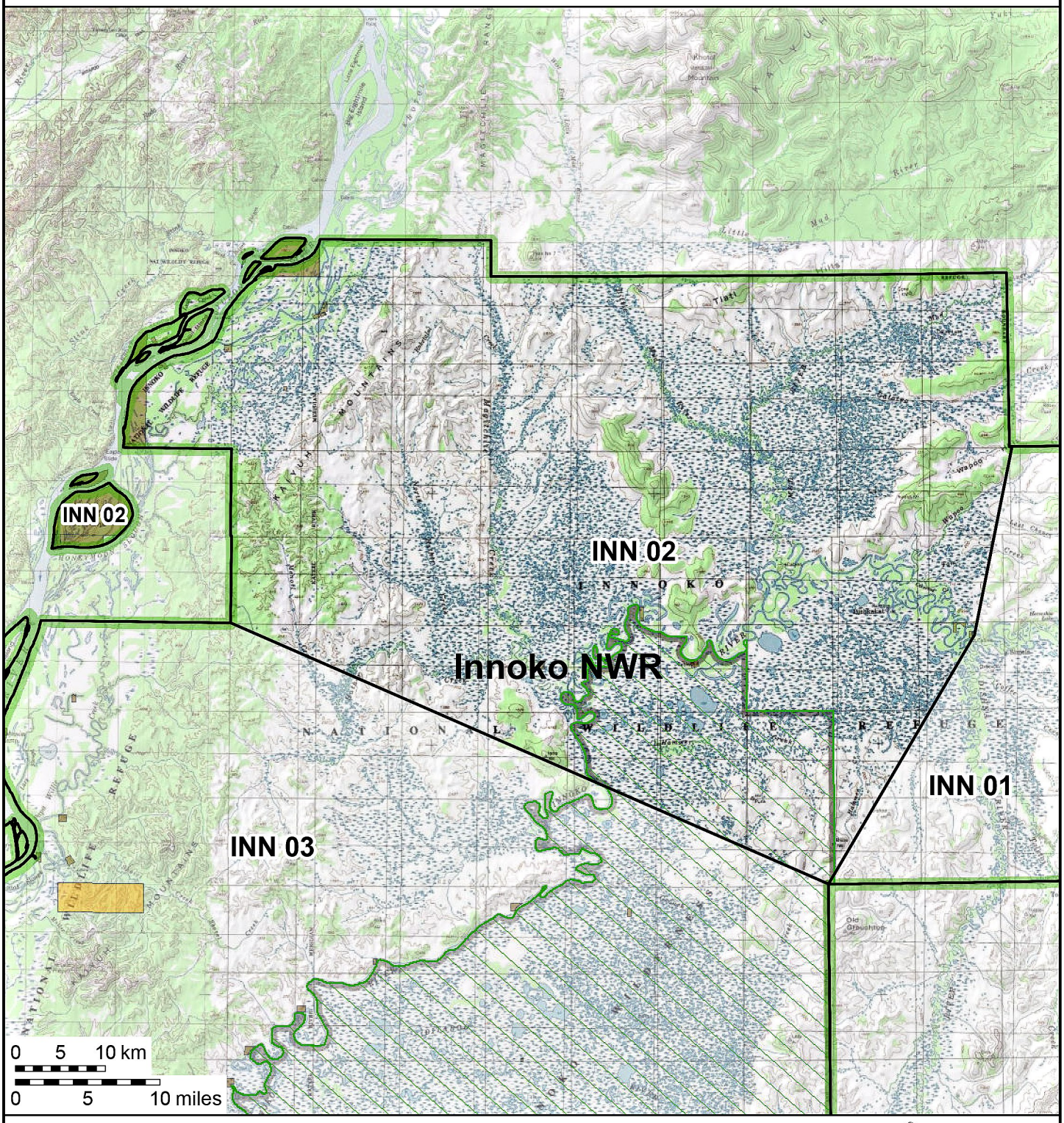

Guide Use Area boundary

National Wildlife Refuge boundary

Designated Wilderness

Selected Land

Private Land

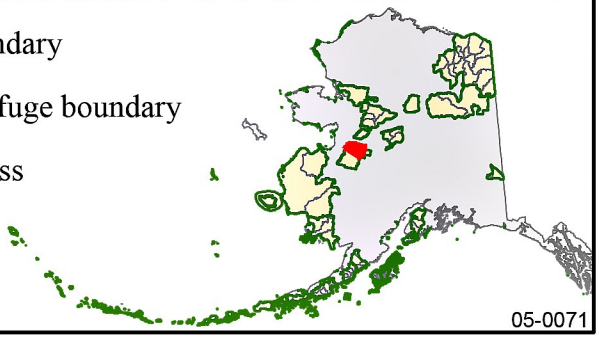

Map Scale = 1:618,000

Land status is current to 10/01/2015

05-0071

U.S. Fish & Wildlife Service

Guide Use Area INN 03

Innoko National Wildlife Refuge

Alaska

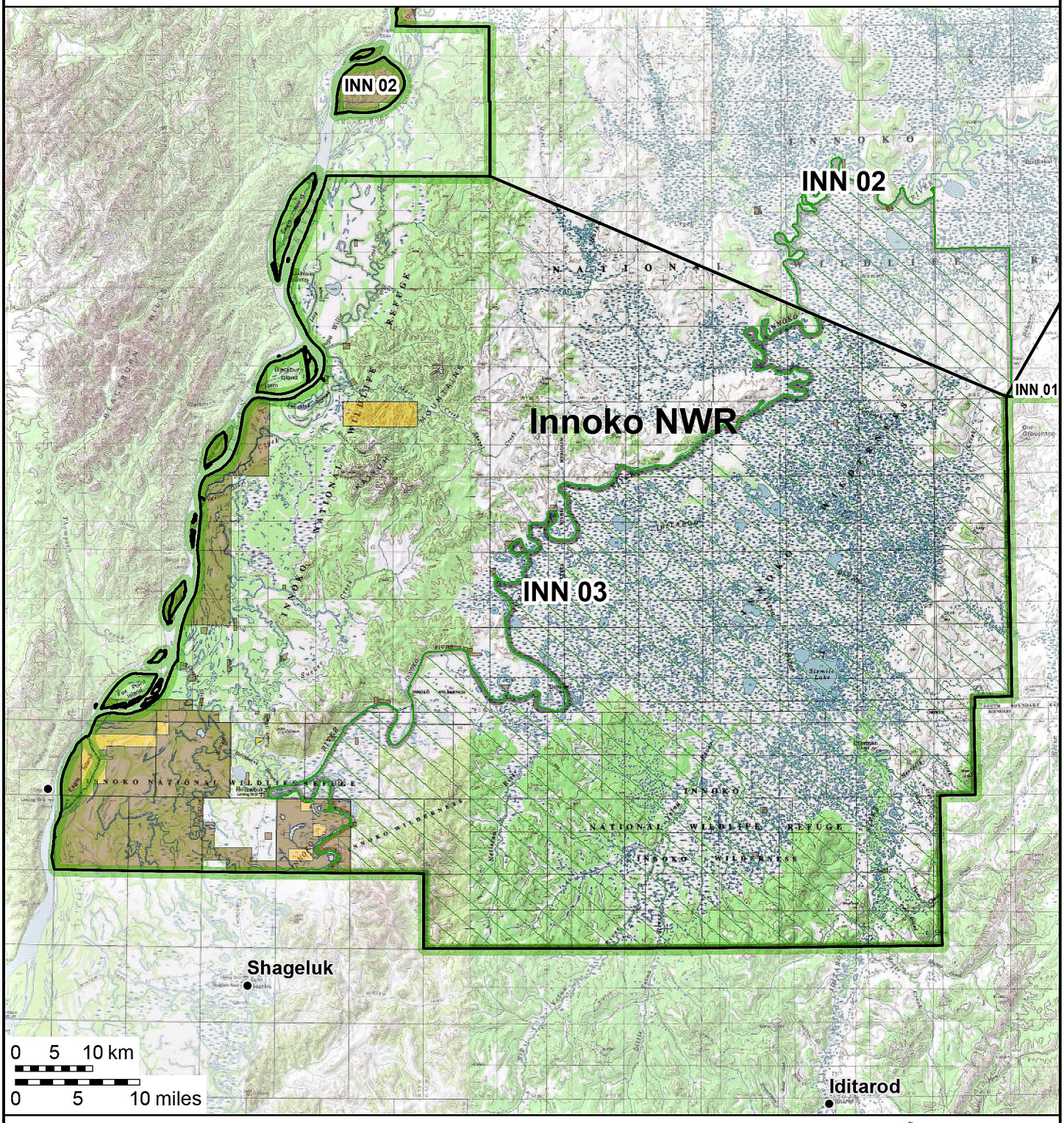

Guide Use Area boundary

National Wildlife Refuge boundary

Designated Wilderness

Selected Land

Private Land

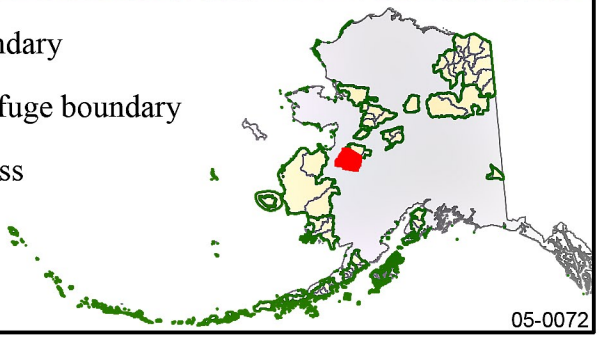

Map Scale = 1:718,000

Land status is current to 10/01/2015

05-0072

U.S. Fish & Wildlife Service

Alaska Maritime National Wildlife Refuge

Alaska

Guide Use Area IZM 01

Guide Use Area boundary

National Wildlife Refuge boundary

Designated Wilderness

Selected Land

Private Land

Map Scale = 1:711,000

Land status is current to 10/01/2015

06-0019

U.S. Fish & Wildlife Service

Guide Use Area IZM 02

Izembek National Wildlife Refuge

Alaska

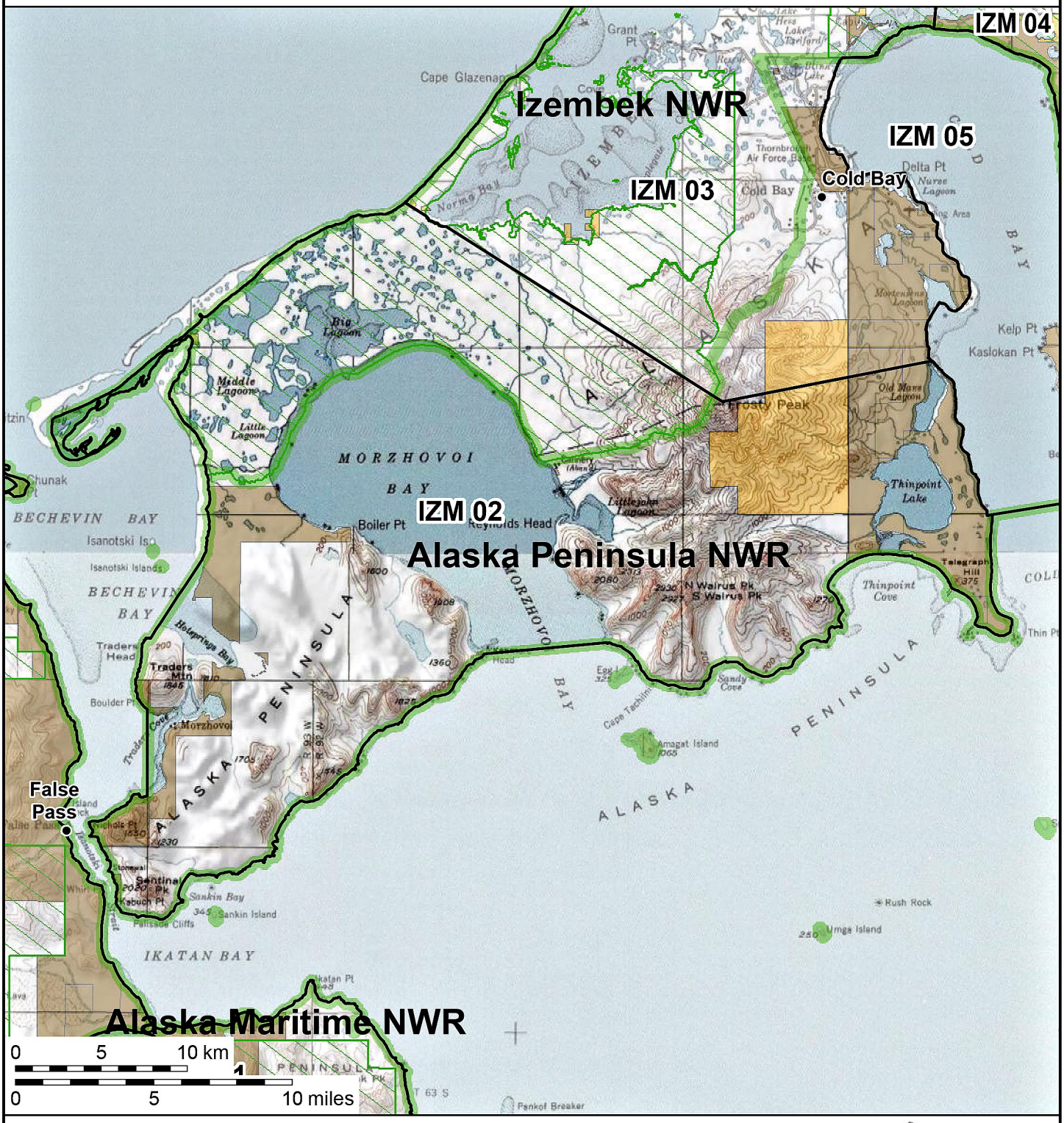

Guide Use Area boundary

National Wildlife Refuge boundary

Designated Wilderness

Selected Land

Private Land

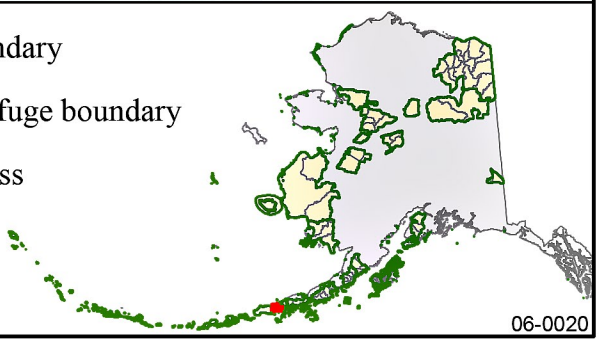

Map Scale = 1:323,000

Land status is current to 10/01/2015

06-0020

U.S. Fish & Wildlife Service

Izembek National Wildlife Refuge

Alaska

Guide Use Area IZM 03

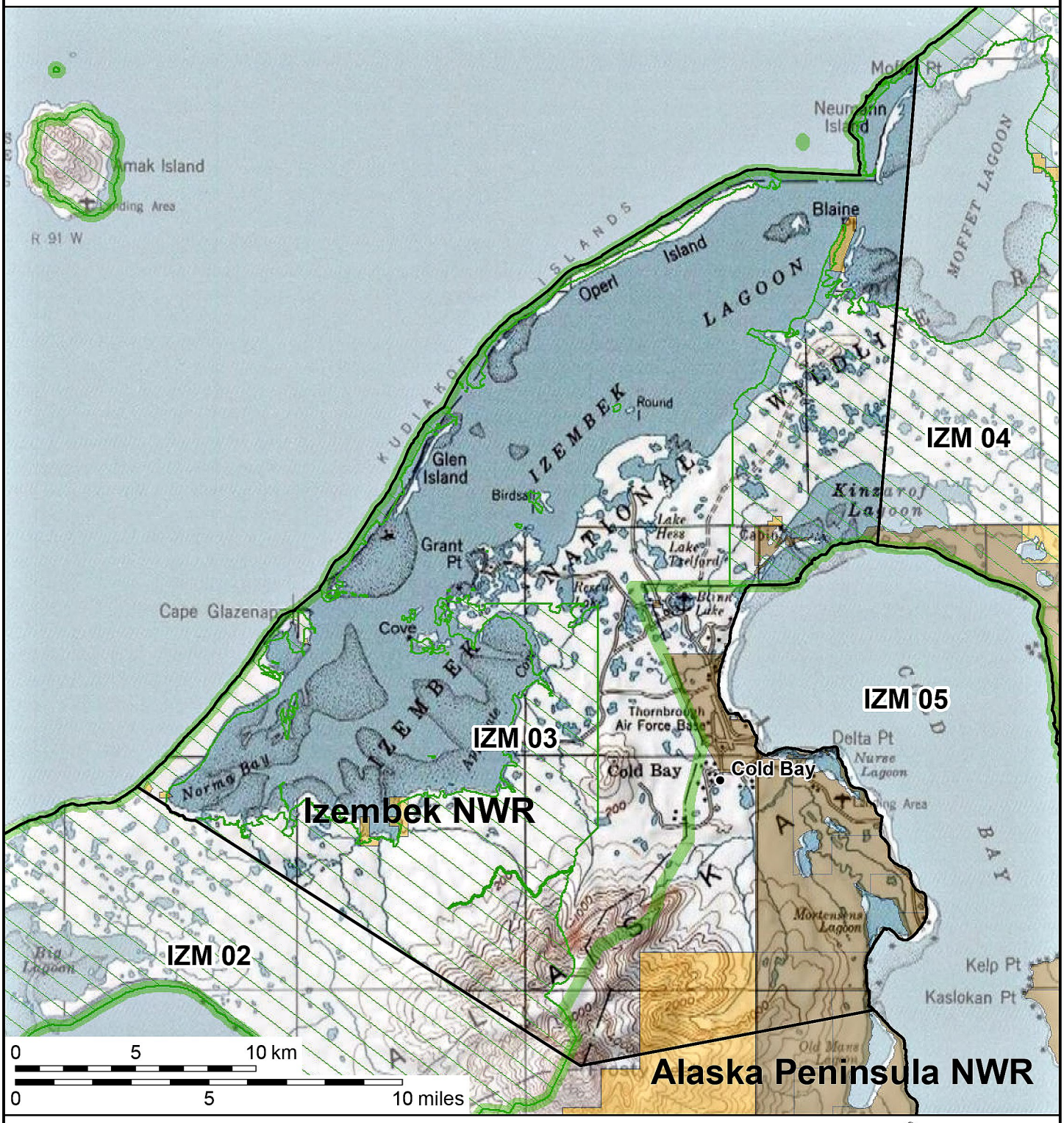

Guide Use Area boundary

National Wildlife Refuge boundary

Designated Wilderness

Selected Land

Private Land

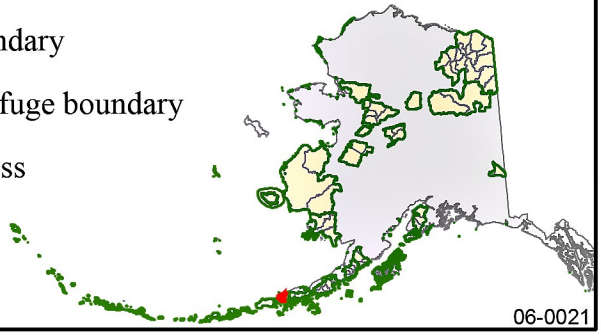

Map Scale = 1:231,000

Land status is current to 10/01/2015

06-0021

U.S. Fish & Wildlife Service

Izembek National Wildlife Refuge

Alaska

Guide Use Area IZM 04

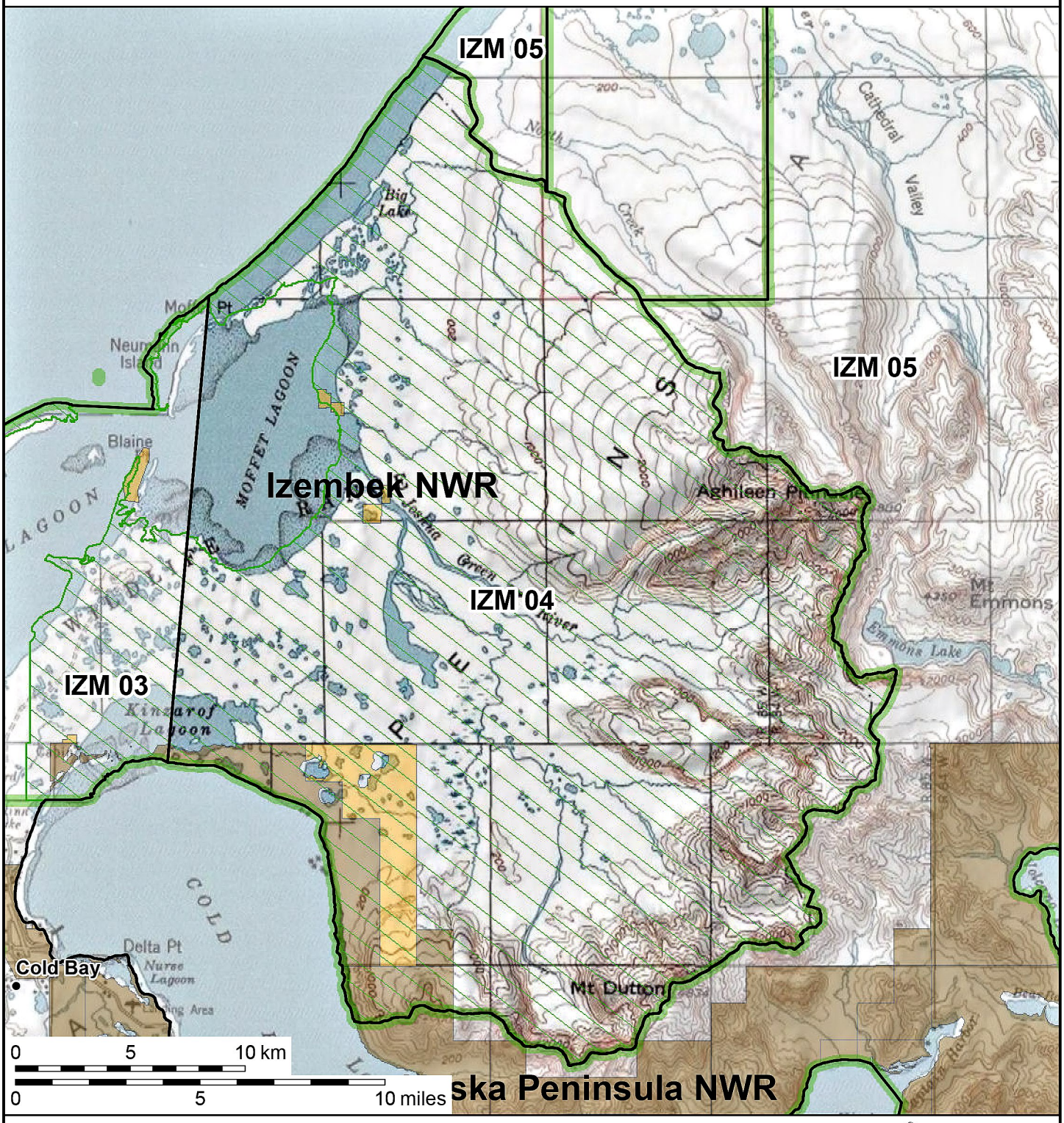

Guide Use Area boundary

National Wildlife Refuge boundary

Designated Wilderness

Selected Land

Private Land

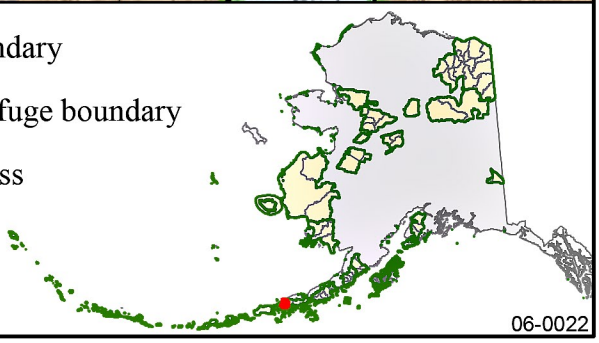

Map Scale = 1:242,000

Land status is current to 10/01/2015

06-0022

U.S. Fish & Wildlife Service

Guide Use Area IZM 05

Alaska Peninsula National Wildlife Refuge

Alaska

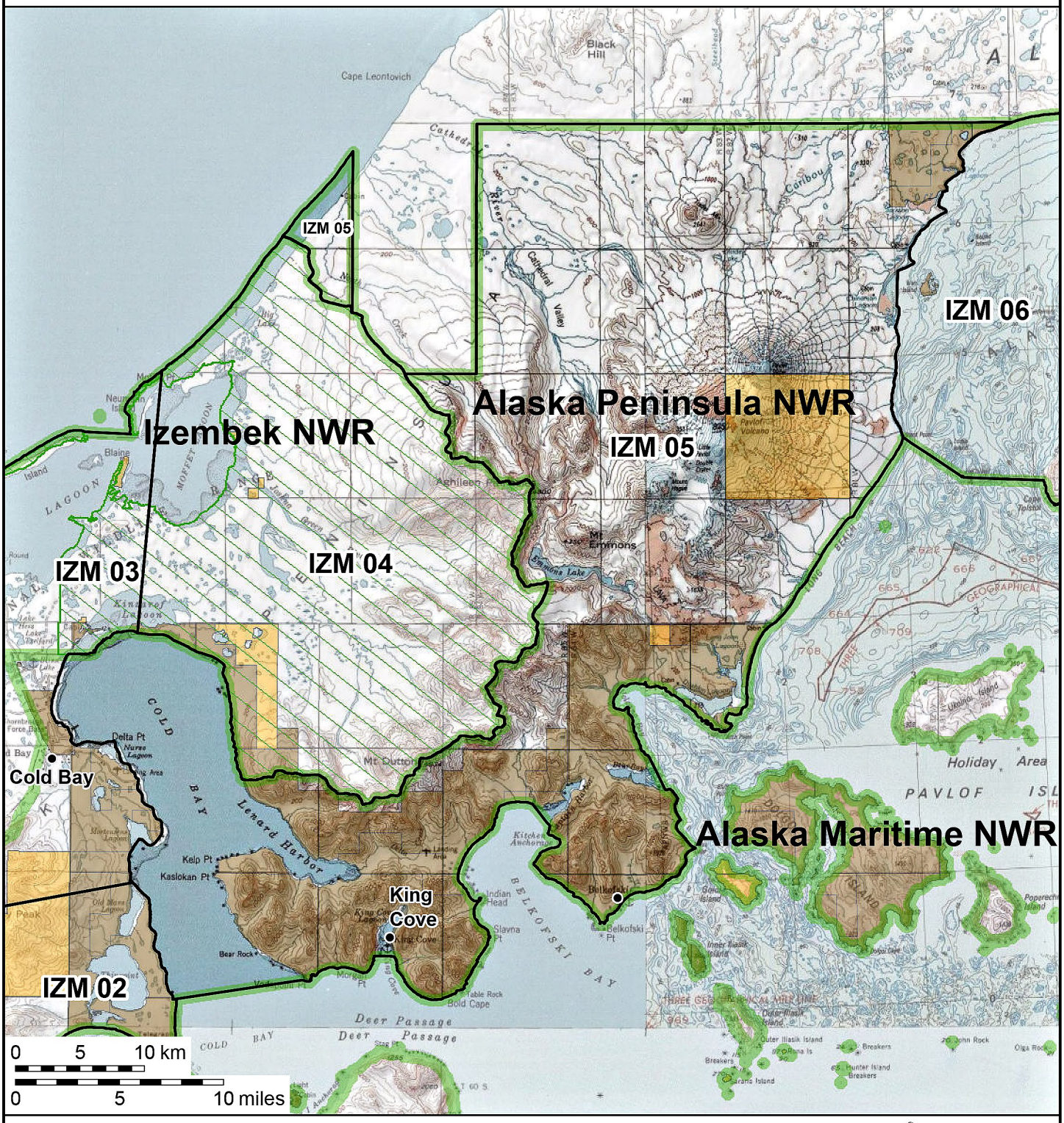

Guide Use Area boundary

National Wildlife Refuge boundary

Designated Wilderness

Selected Land

Private Land

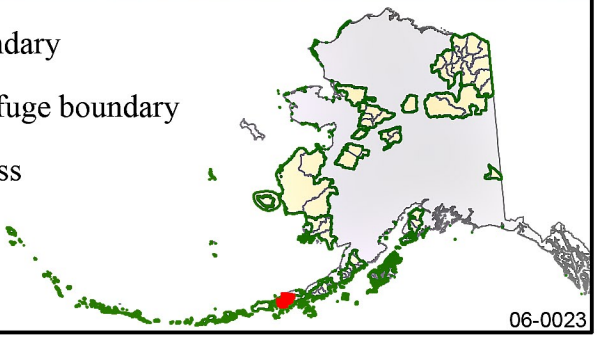

Map Scale = 1:430,000

Land status is current to 10/01/2015

06-0023

U.S. Fish & Wildlife Service

Guide Use Area IZM 06

Alaska Peninsula National Wildlife Refuge

Alaska

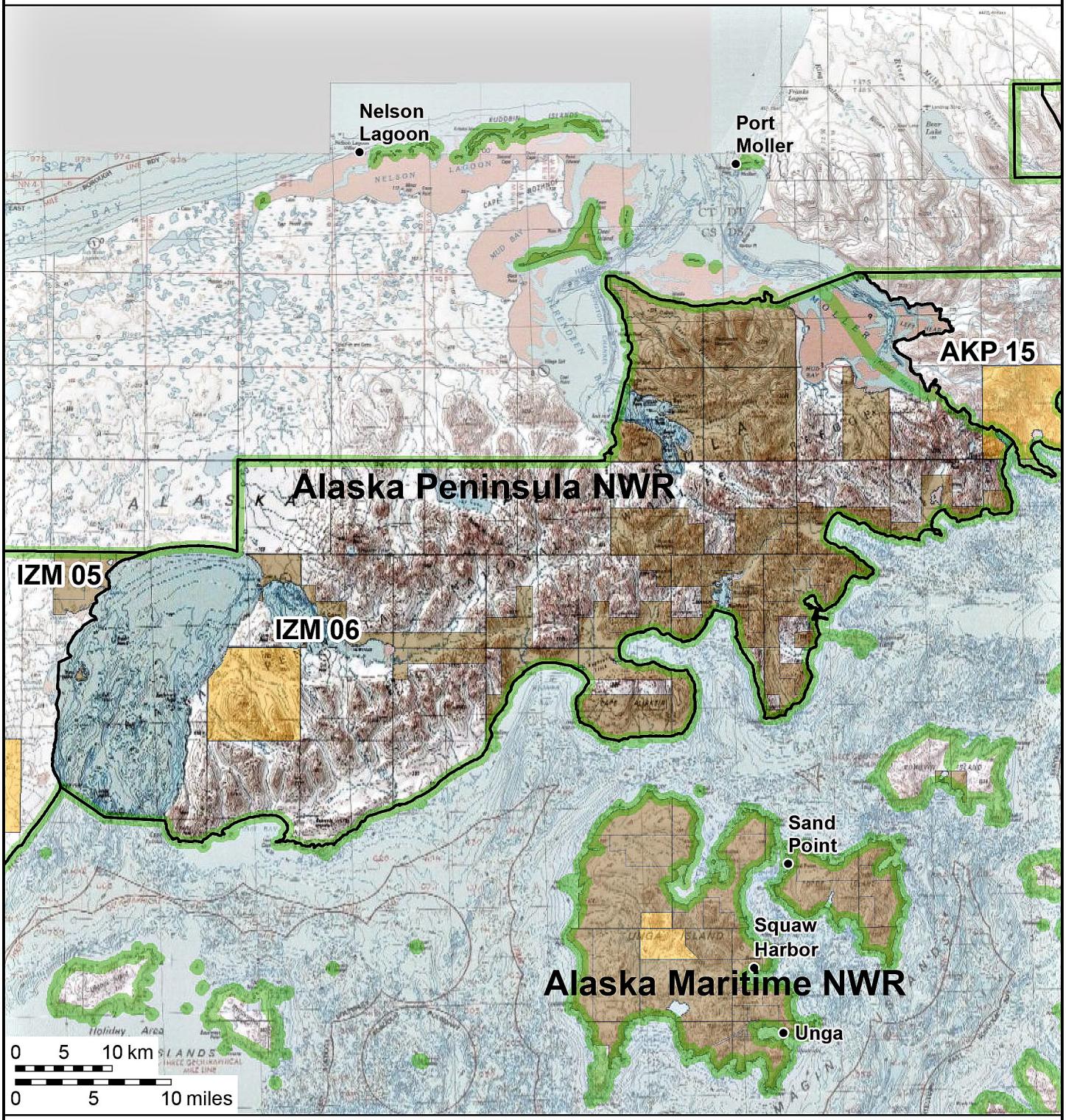

Guide Use Area boundary

National Wildlife Refuge boundary

Designated Wilderness

Selected Land

Private Land

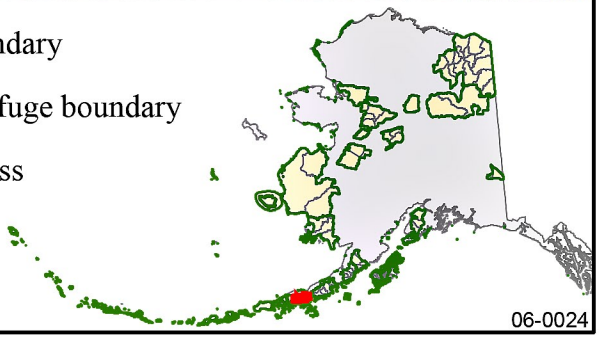

Map Scale = 1:576,000

Land status is current to 10/01/2015

06-0024

U.S. Fish & Wildlife Service

Guide Use Area KAN 01

Kanuti National Wildlife Refuge

Alaska

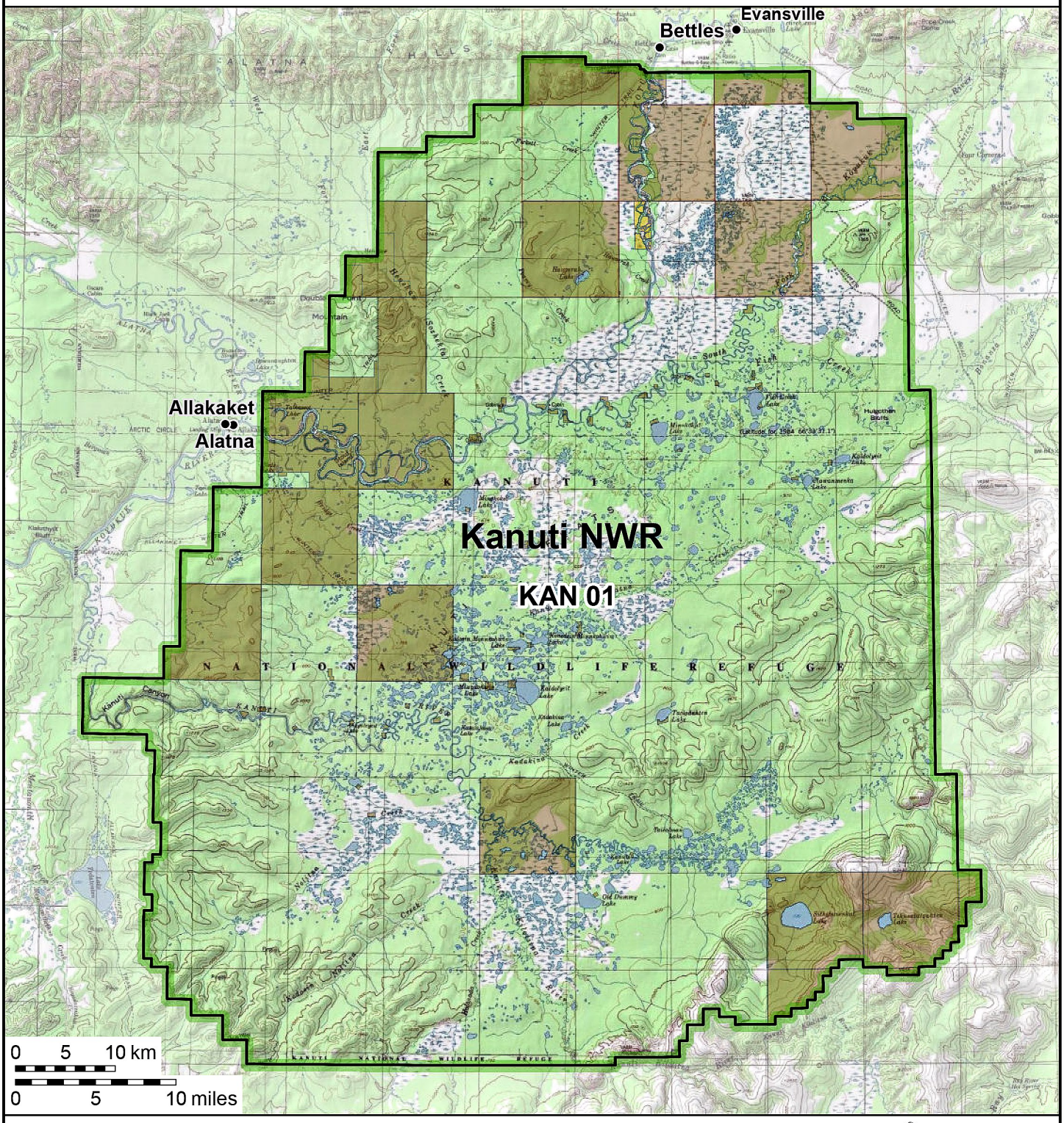

Guide Use Area boundary

National Wildlife Refuge boundary

Designated Wilderness

Selected Land

Private Land

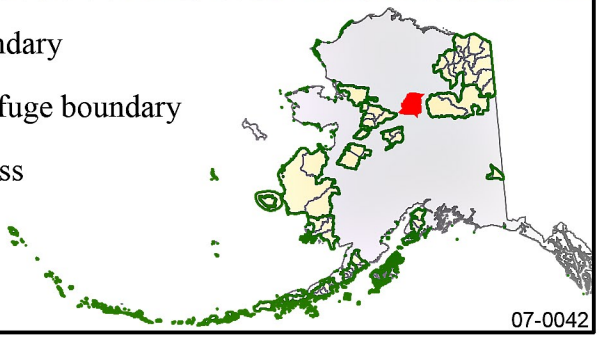

Map Scale = 1:557,000

Land status is current to 10/01/2015

07-0042

U.S. Fish & Wildlife Service

Guide Use Area KEN 01

Kenai National Wildlife Refuge

Alaska

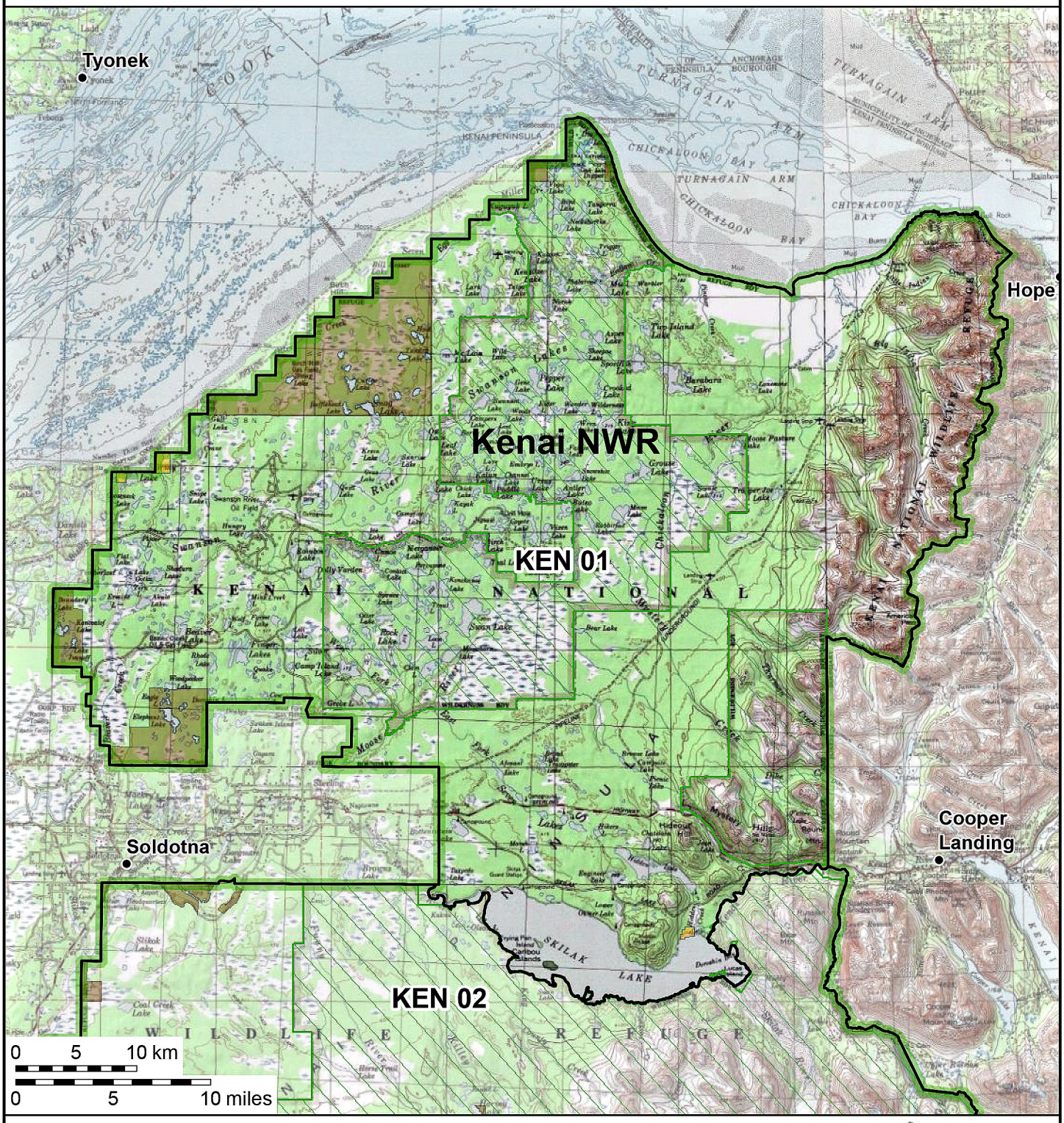

Guide Use Area boundary

National Wildlife Refuge boundary

Designated Wilderness

Selected Land

Private Land

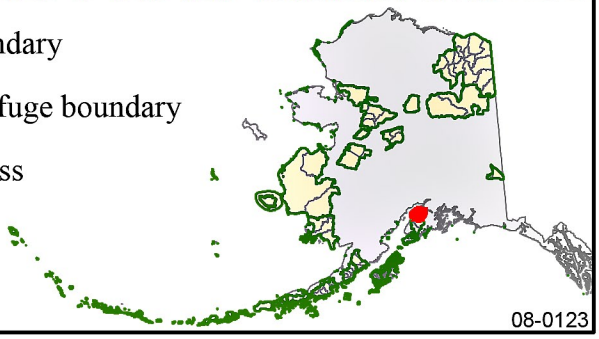

Map Scale = 1:459,000

Land status is current to 10/01/2015

08-0123

U.S. Fish & Wildlife Service

Guide Use Area KEN 02

Kenai National Wildlife Refuge

Alaska

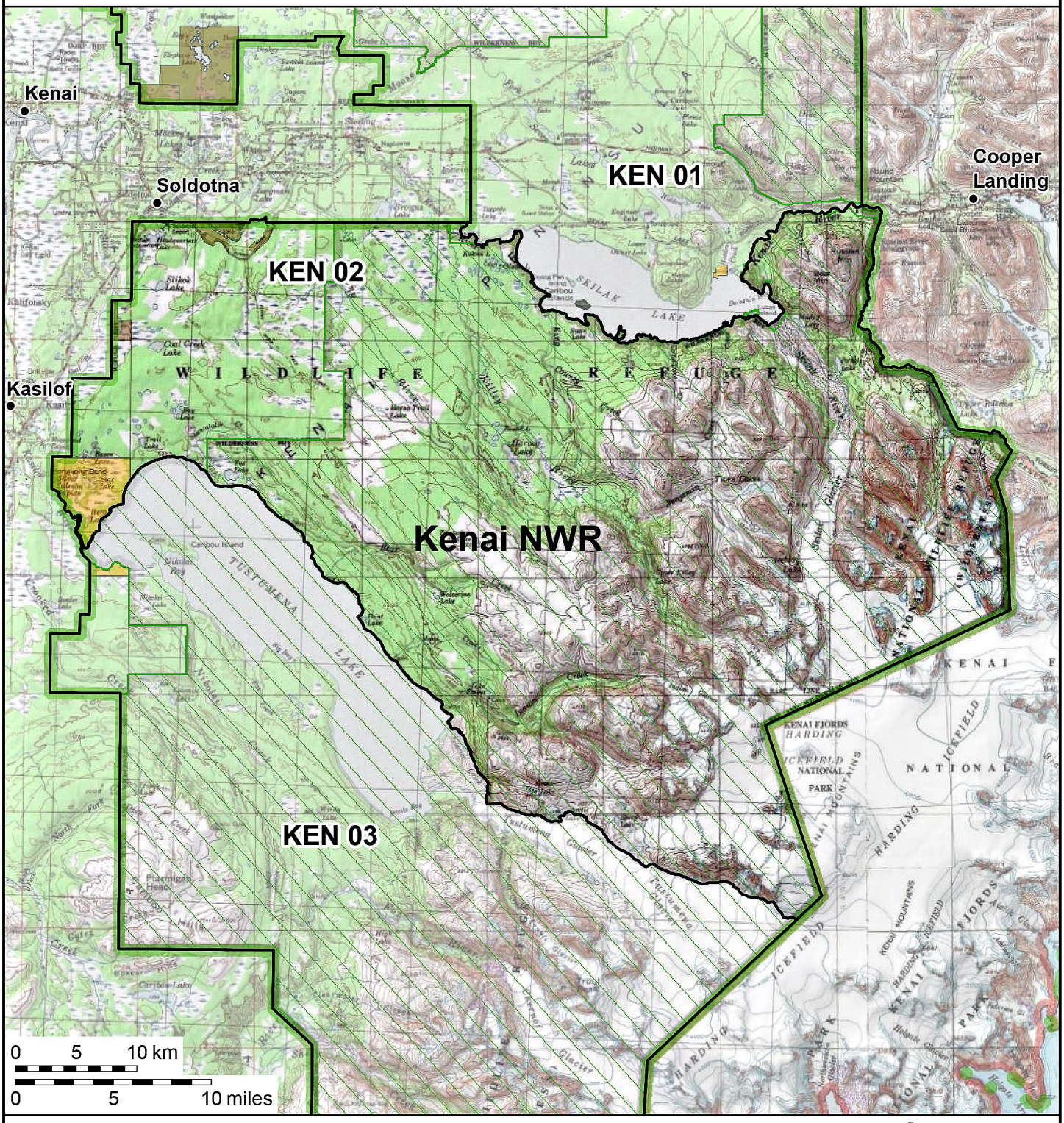

Guide Use Area boundary

National Wildlife Refuge boundary

Designated Wilderness

Selected Land

Private Land

Map Scale = 1:457,000

Land status is current to 10/01/2015

08-0124

U.S. Fish & Wildlife Service

Guide Use Area KEN 03

Kenai National Wildlife Refuge

Alaska

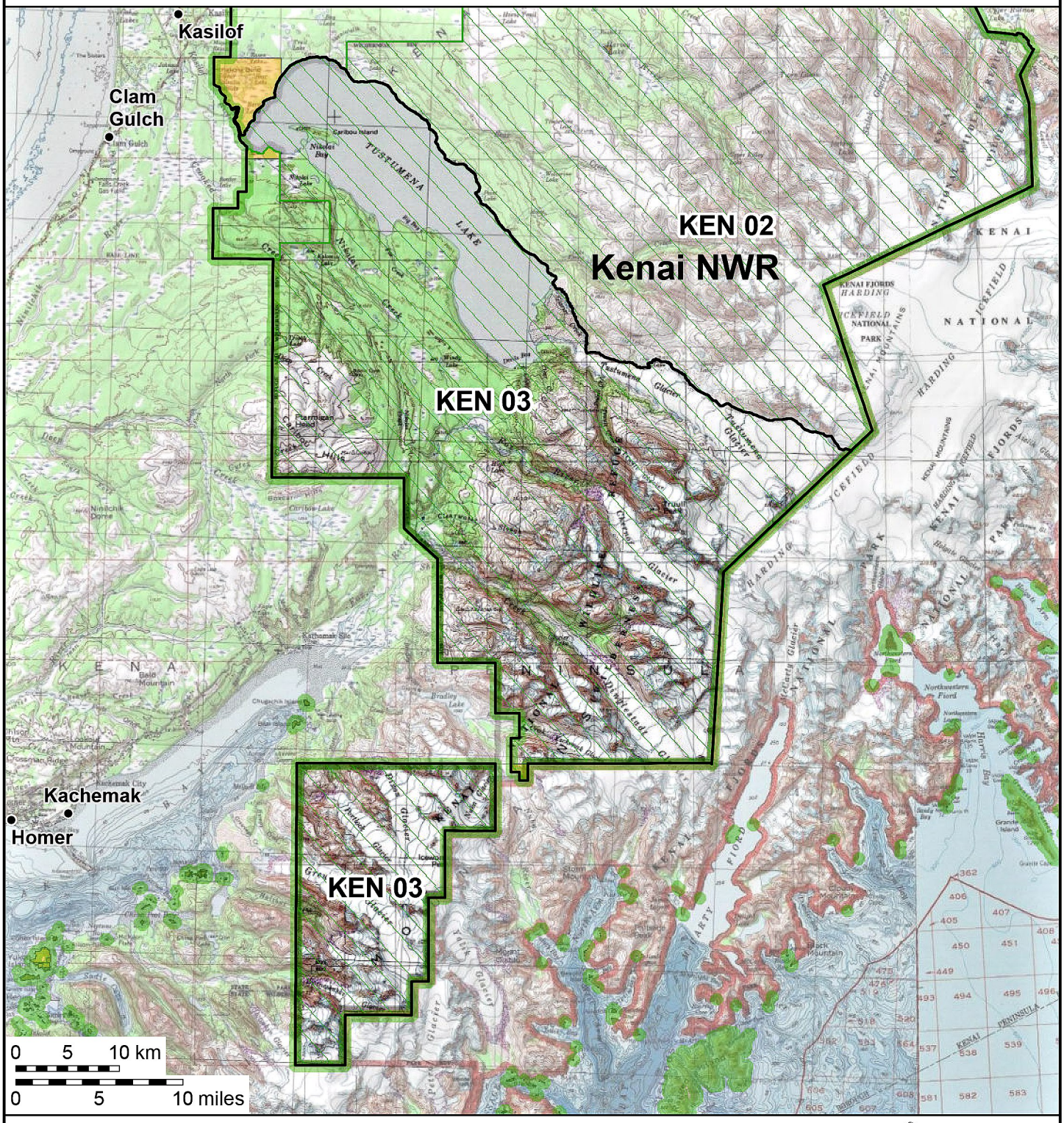

Guide Use Area boundary

National Wildlife Refuge boundary

Designated Wilderness

Selected Land

Private Land

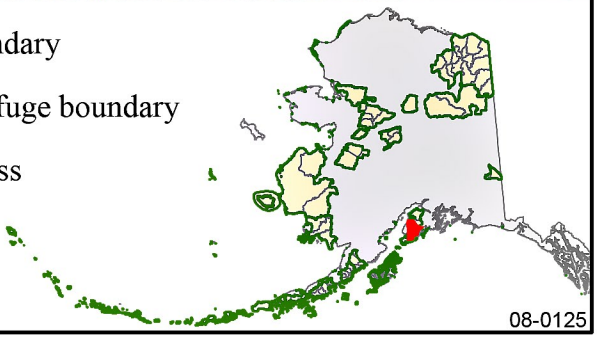

Map Scale = 1:535,000

Land status is current to 10/01/2015

08-0125

U.S. Fish & Wildlife Service

Guide Use Area KOD 01

Kodiak National Wildlife Refuge

Alaska

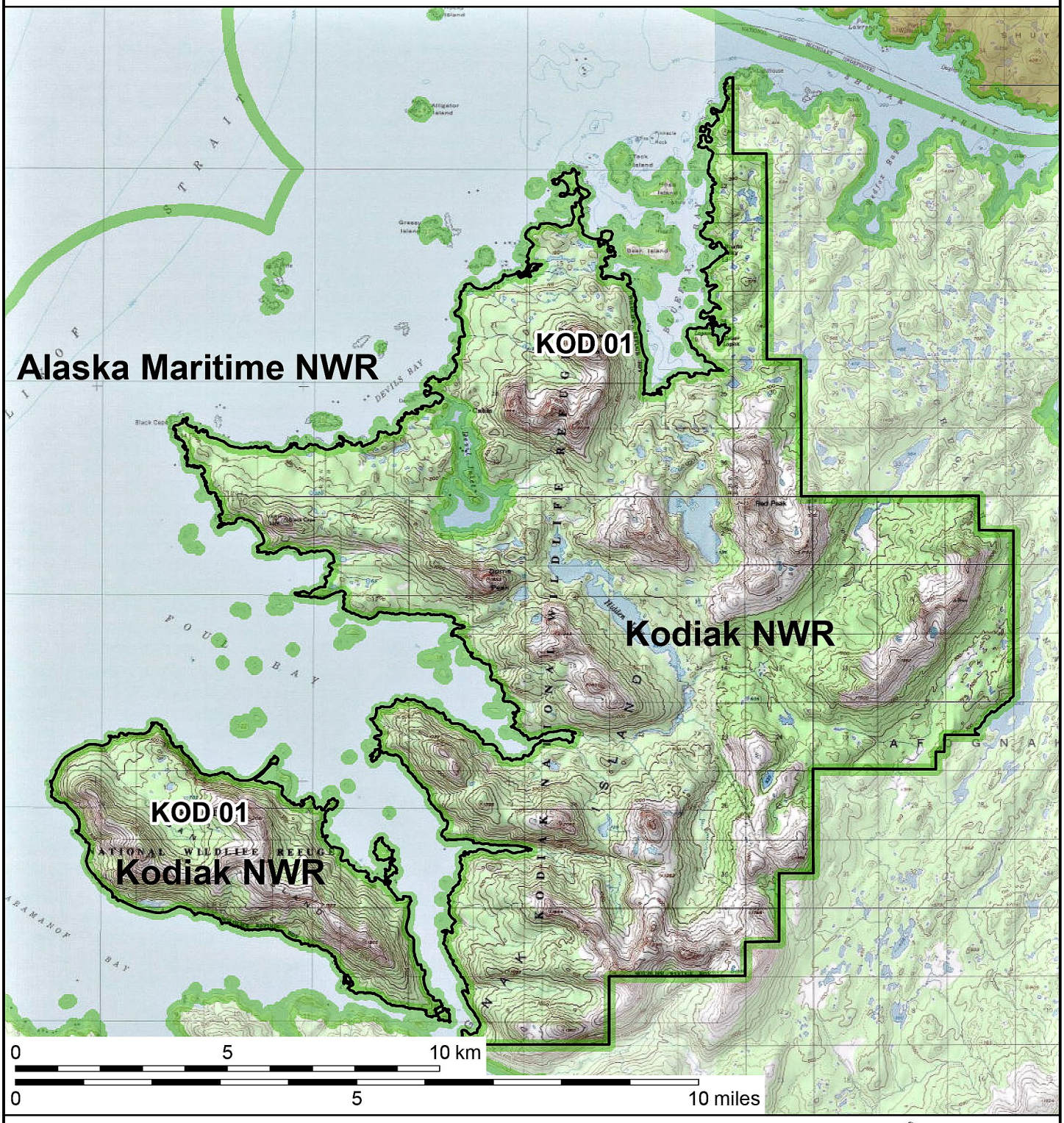

Guide Use Area boundary

National Wildlife Refuge boundary

Designated Wilderness

Selected Land

Private Land

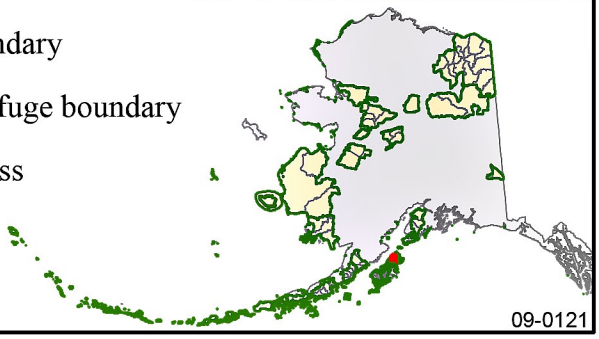

Map Scale = 1:131,000

Land status is current to 10/01/2015

09-0121

U.S. Fish & Wildlife Service

Guide Use Area KOD 02

Kodiak National Wildlife Refuge

Alaska

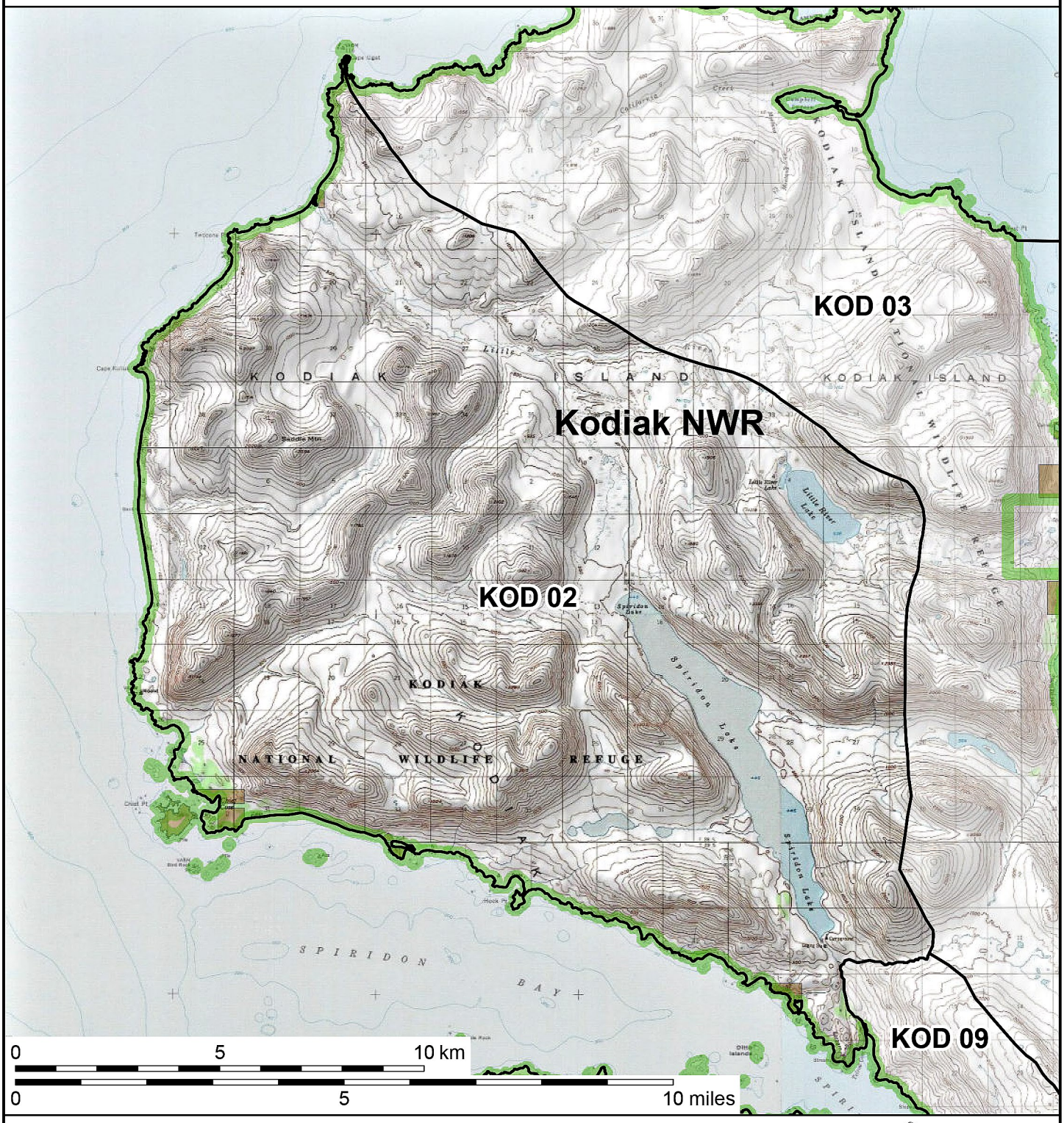

Guide Use Area boundary

National Wildlife Refuge boundary

Designated Wilderness

Selected Land

Private Land

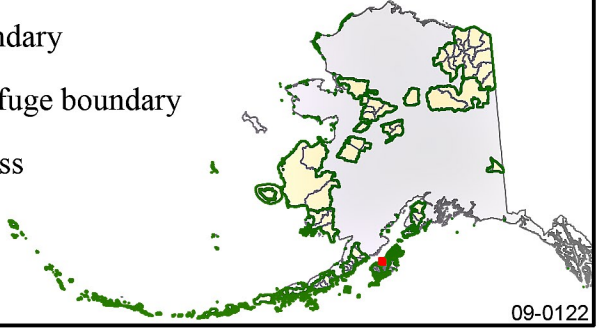

Map Scale = 1:136,000

Land status is current to 10/01/2015

09-0122

U.S. Fish & Wildlife Service

Guide Use Area KOD 03

Kodiak National Wildlife Refuge

Alaska

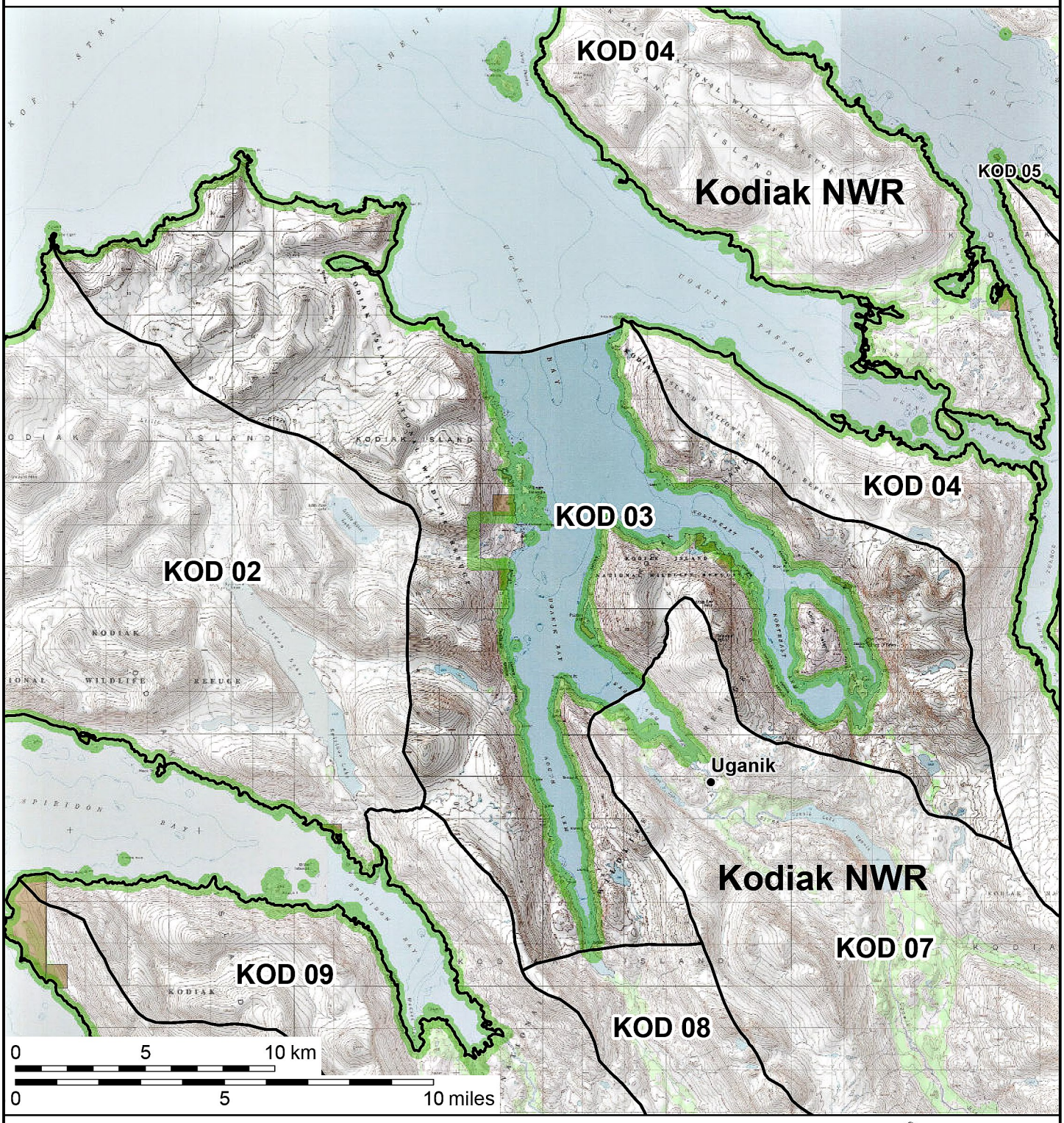

Guide Use Area boundary

National Wildlife Refuge boundary

Designated Wilderness

Selected Land

Private Land

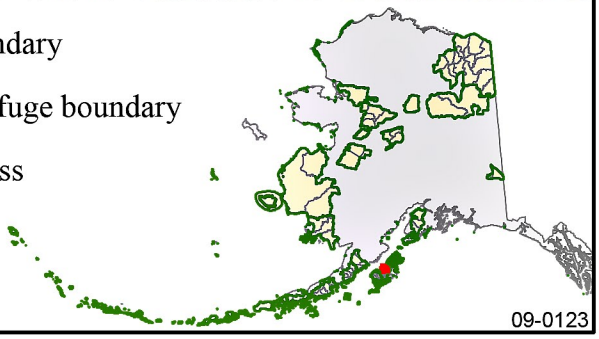

Map Scale = 1:214,000

Land status is current to 10/01/2015

09-0123

U.S. Fish & Wildlife Service

Guide Use Area KOD 04

Kodiak National Wildlife Refuge

Alaska

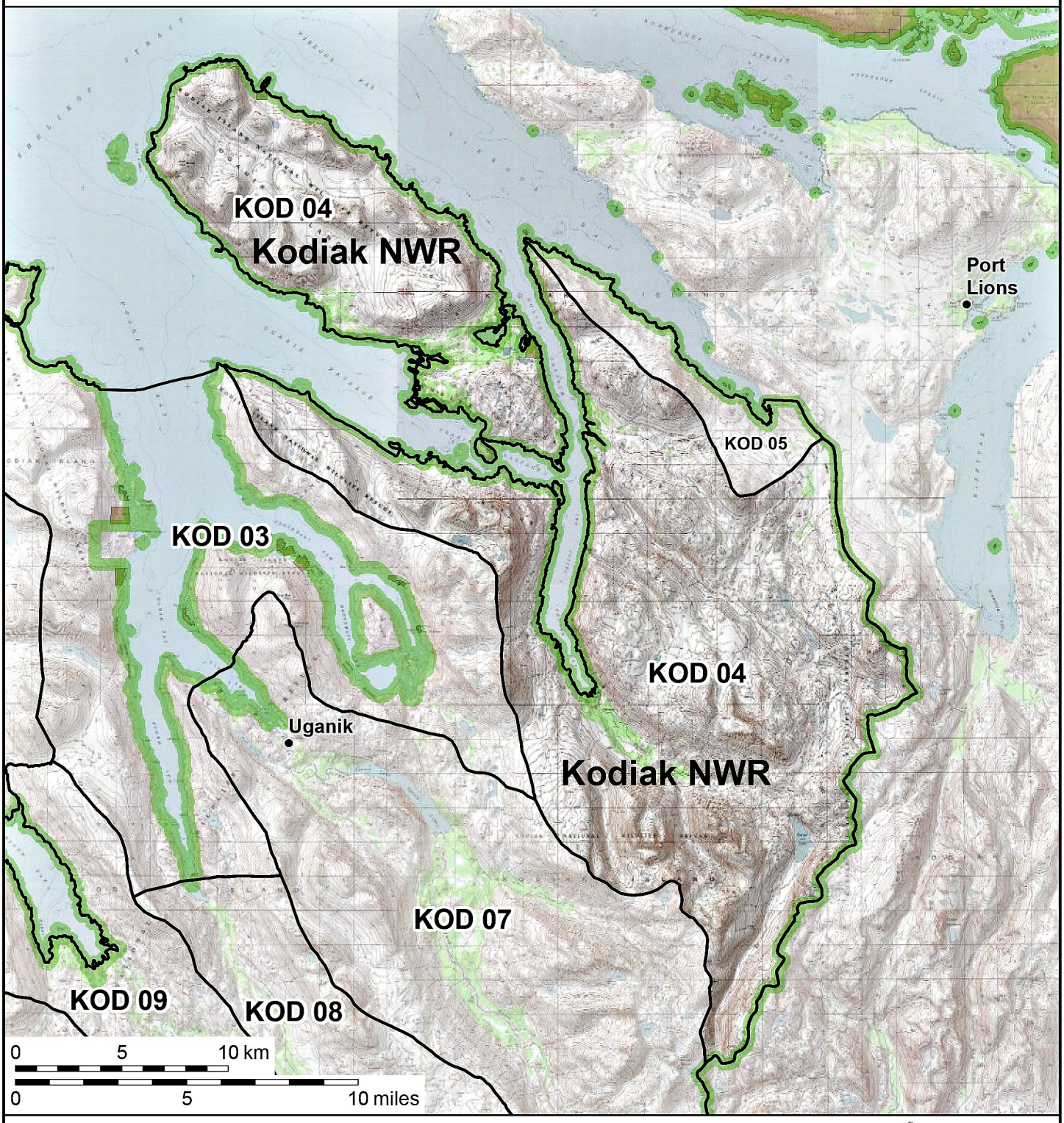

Guide Use Area boundary

National Wildlife Refuge boundary

Designated Wilderness

Selected Land

Private Land

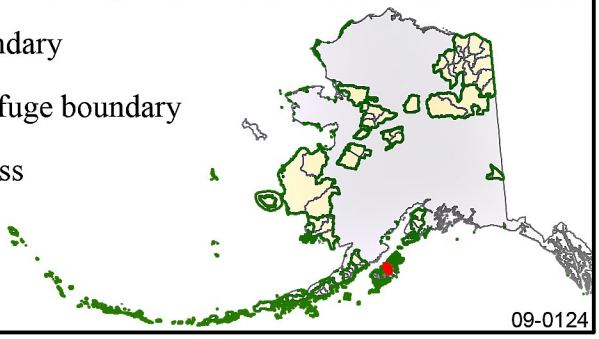

Map Scale = 1:261,000

Land status is current to 10/01/2015

09-0124

U.S. Fish & Wildlife Service

Guide Use Area KOD 05

Kodiak National Wildlife Refuge

Alaska

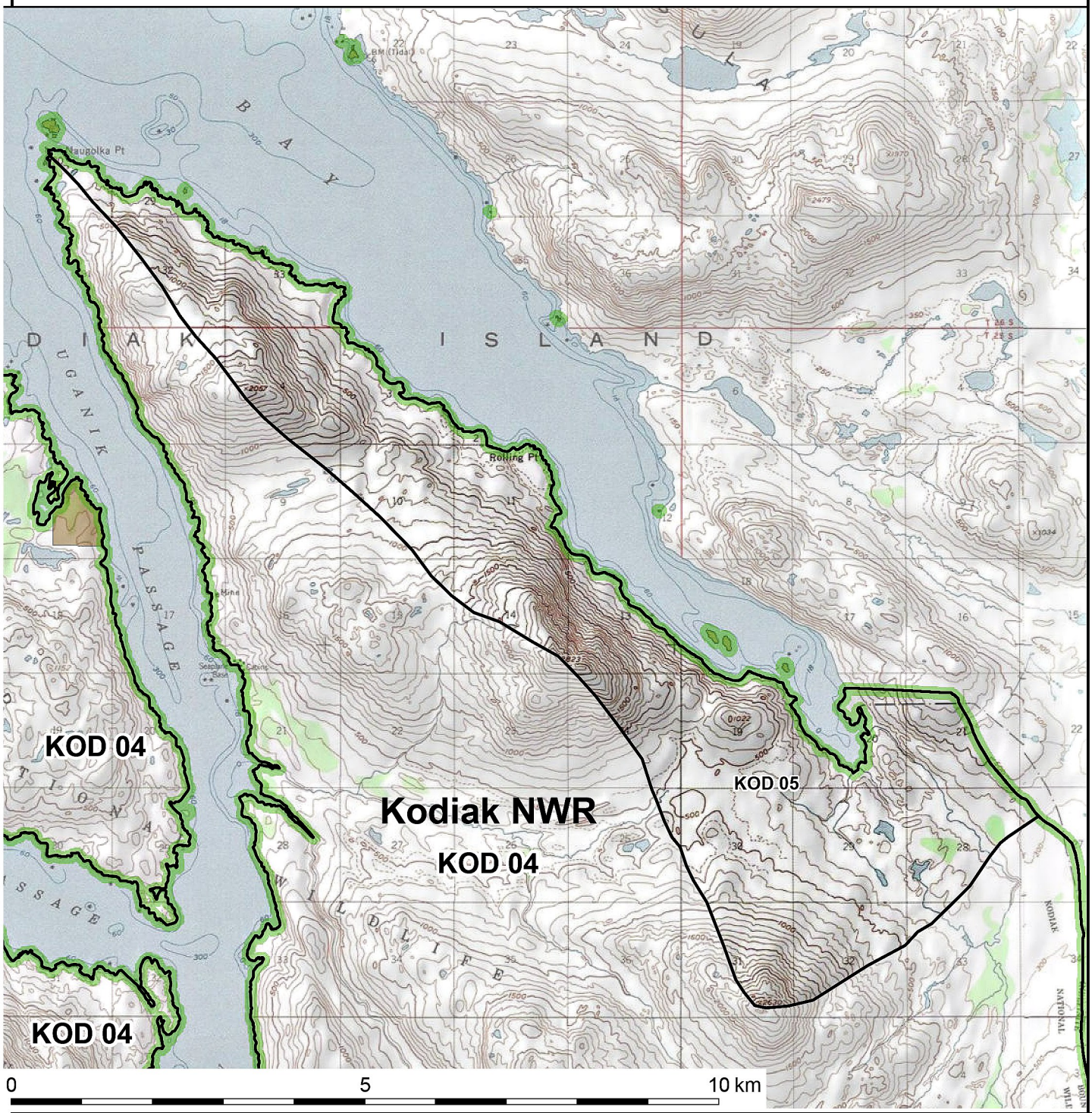

Guide Use Area boundary

National Wildlife Refuge boundary

Designated Wilderness

Selected Land

Private Land

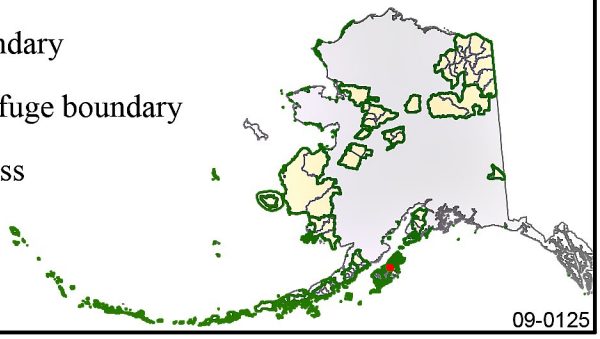

Map Scale = 1:81,000

Land status is current to 10/01/2015

09-0125

U.S. Fish & Wildlife Service

Guide Use Area KOD 07

Kodiak National Wildlife Refuge

Alaska

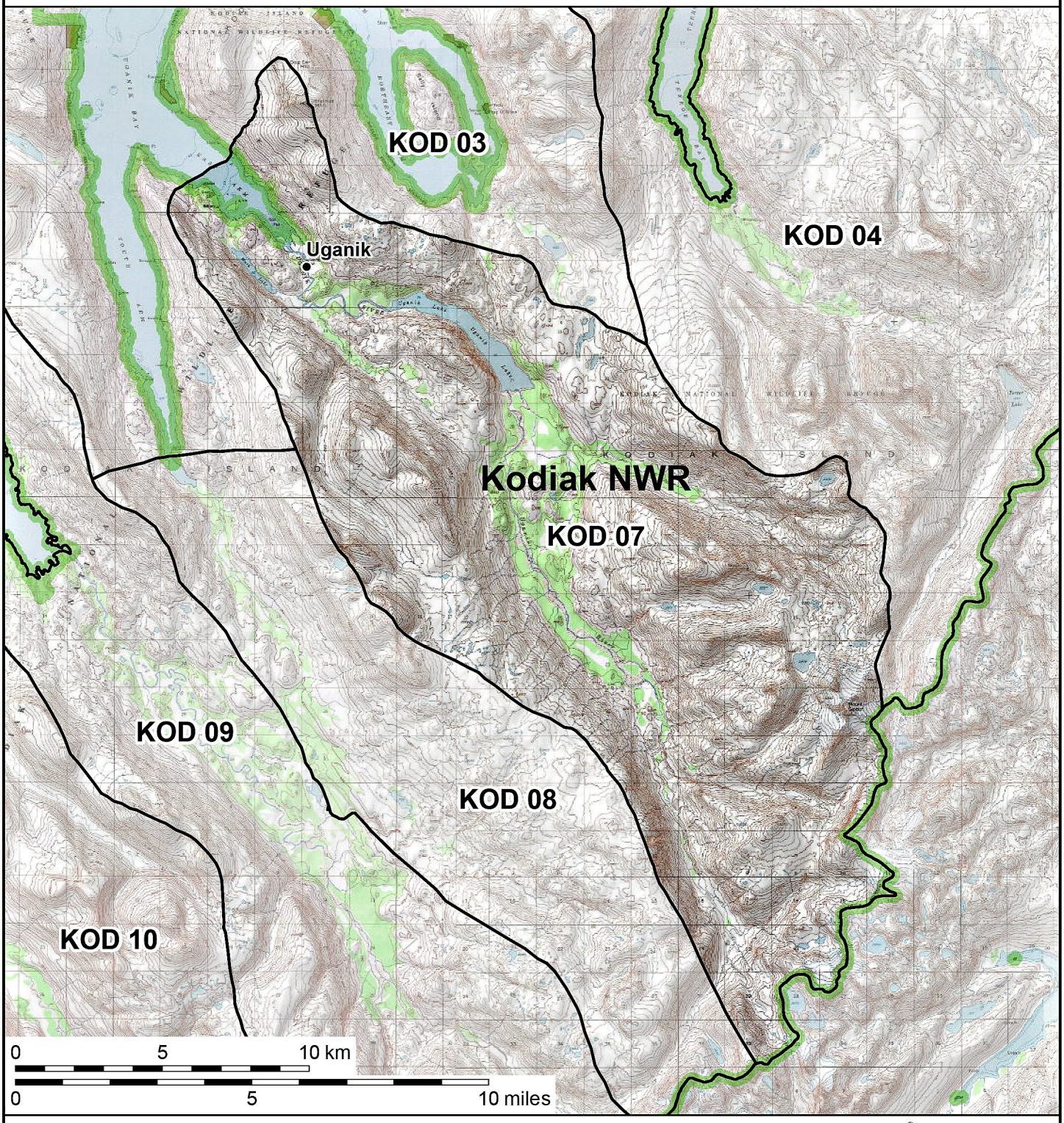

Guide Use Area boundary

National Wildlife Refuge boundary

Designated Wilderness

Selected Land

Private Land

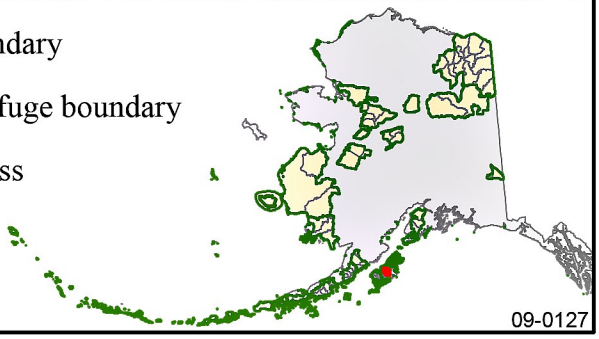

Map Scale = 1:189,000

Land status is current to 10/01/2015

09-0127

U.S. Fish & Wildlife Service

Guide Use Area KOD 08

Kodiak National Wildlife Refuge

Alaska

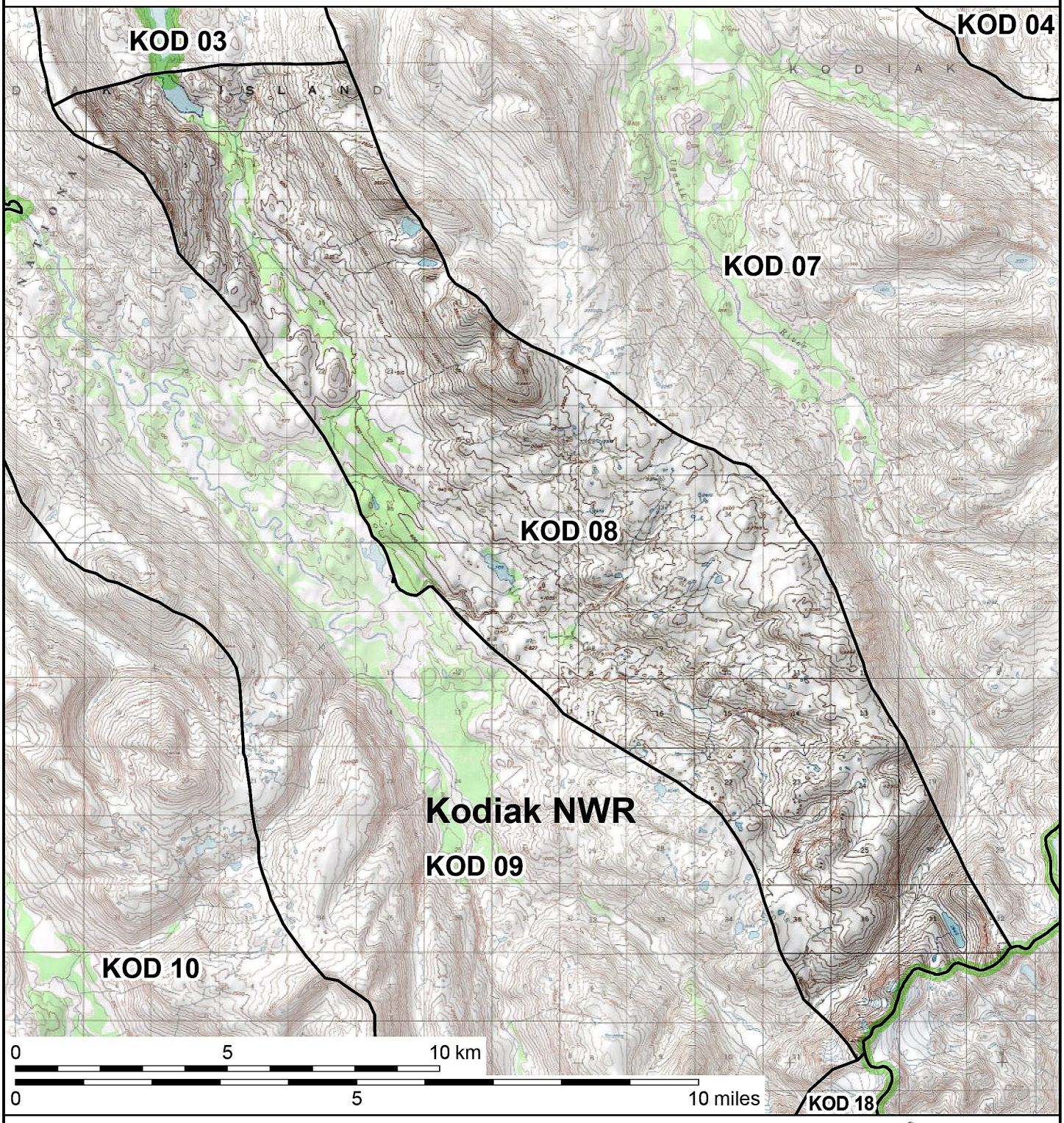

Guide Use Area boundary

National Wildlife Refuge boundary

Designated Wilderness

Selected Land

Private Land

Map Scale = 1:131,000

Land status is current to 10/01/2015

09-0128

U.S. Fish & Wildlife Service

Guide Use Area KOD 09

Kodiak National Wildlife Refuge

Alaska

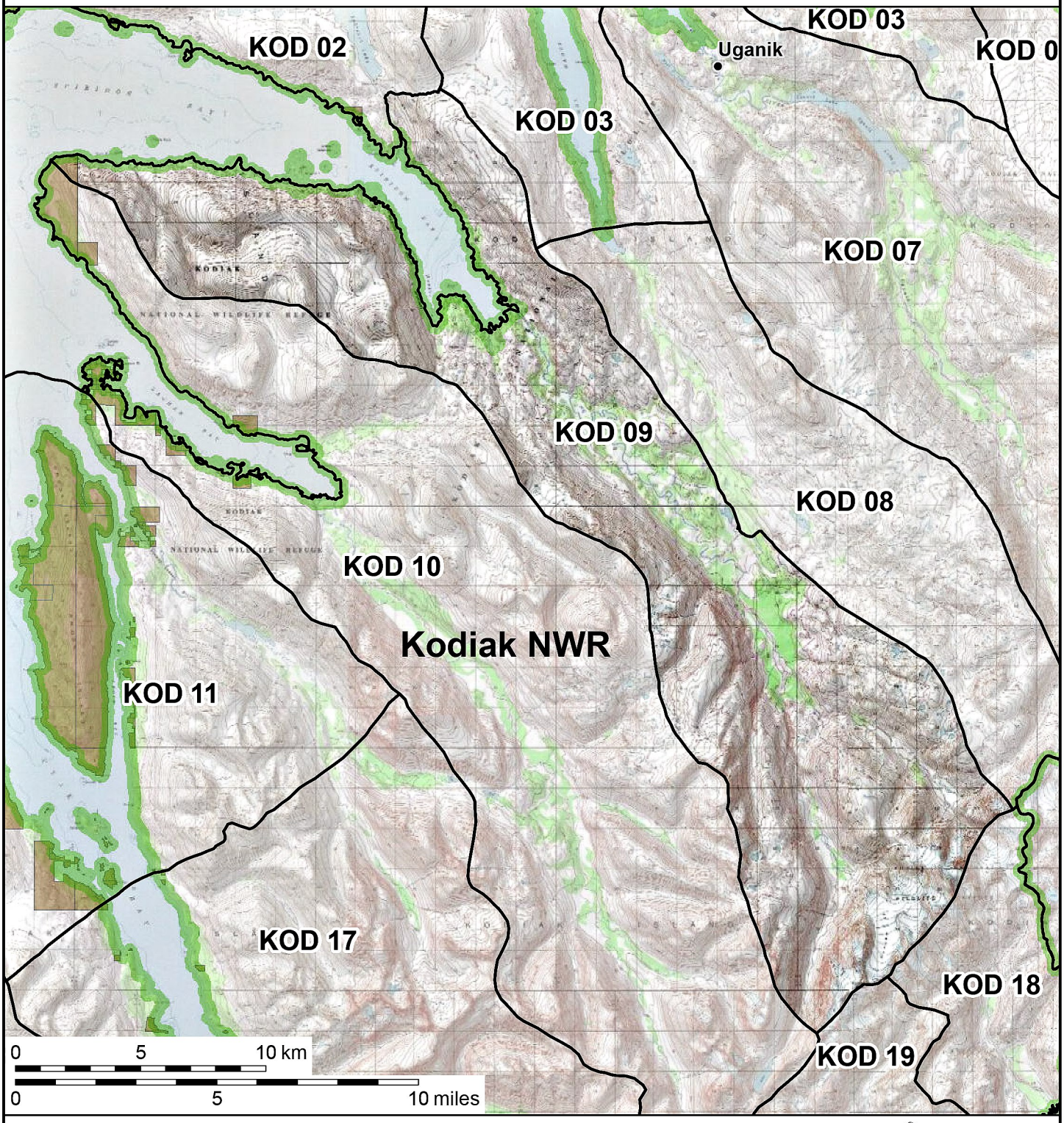

Guide Use Area boundary

National Wildlife Refuge boundary

Designated Wilderness

Selected Land

Private Land

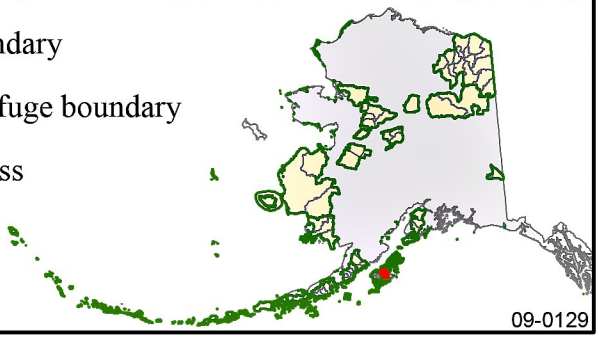

Map Scale = 1:222,000

Land status is current to 10/01/2015

09-0129

U.S. Fish & Wildlife Service

Guide Use Area KOD 10

Kodiak National Wildlife Refuge

Alaska

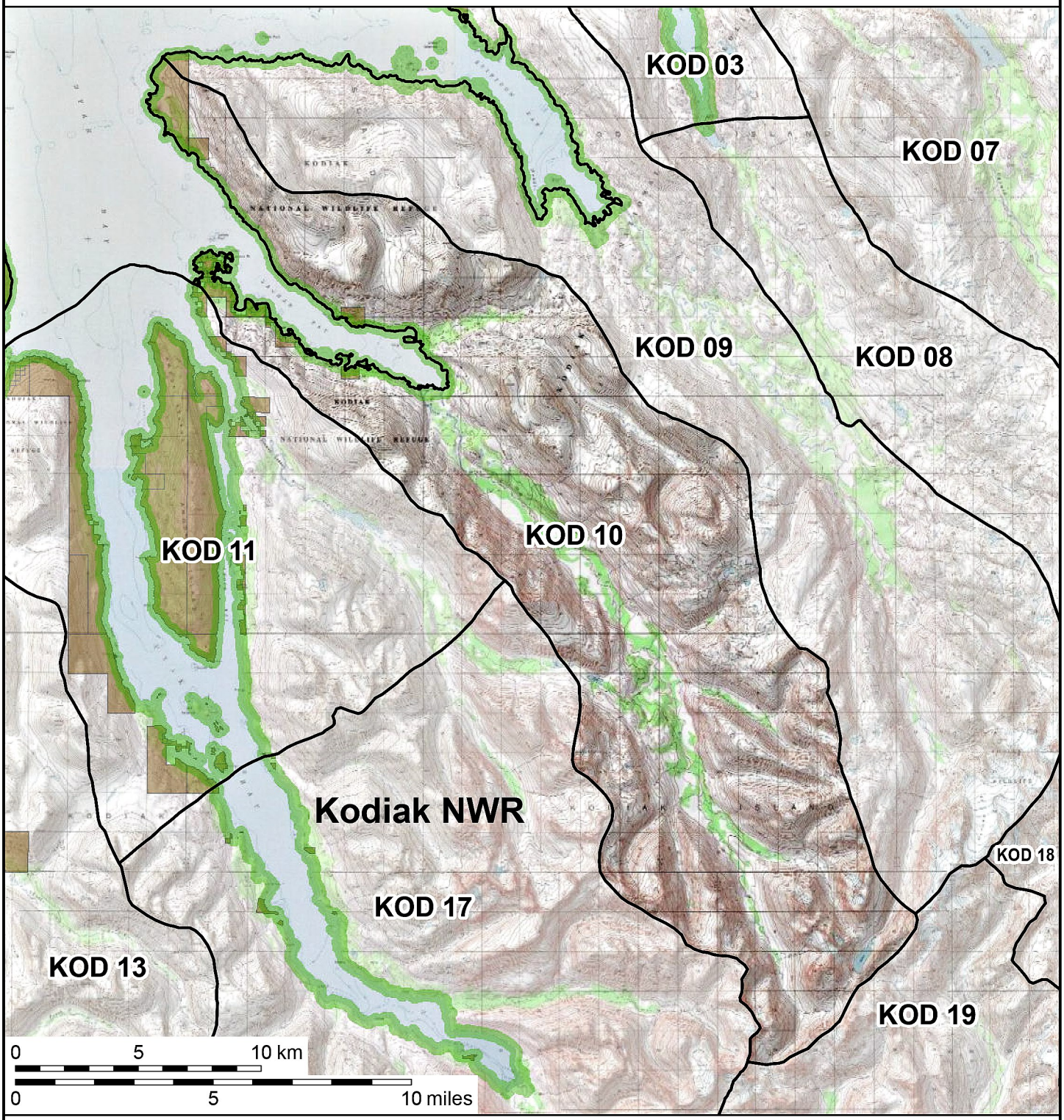

Guide Use Area boundary

National Wildlife Refuge boundary

Designated Wilderness

Selected Land

Private Land

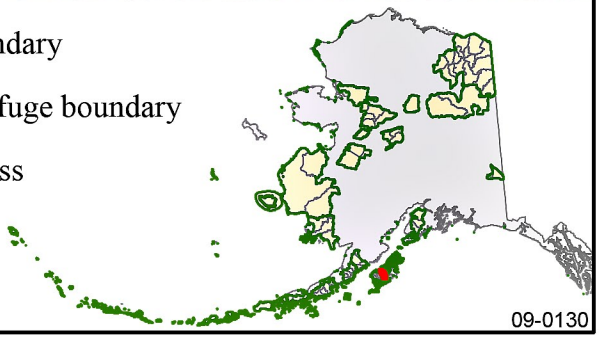

Map Scale = 1:226,000

Land status is current to 10/01/2015

09-0130

U.S. Fish & Wildlife Service

Guide Use Area KOD 11

Kodiak National Wildlife Refuge

Alaska

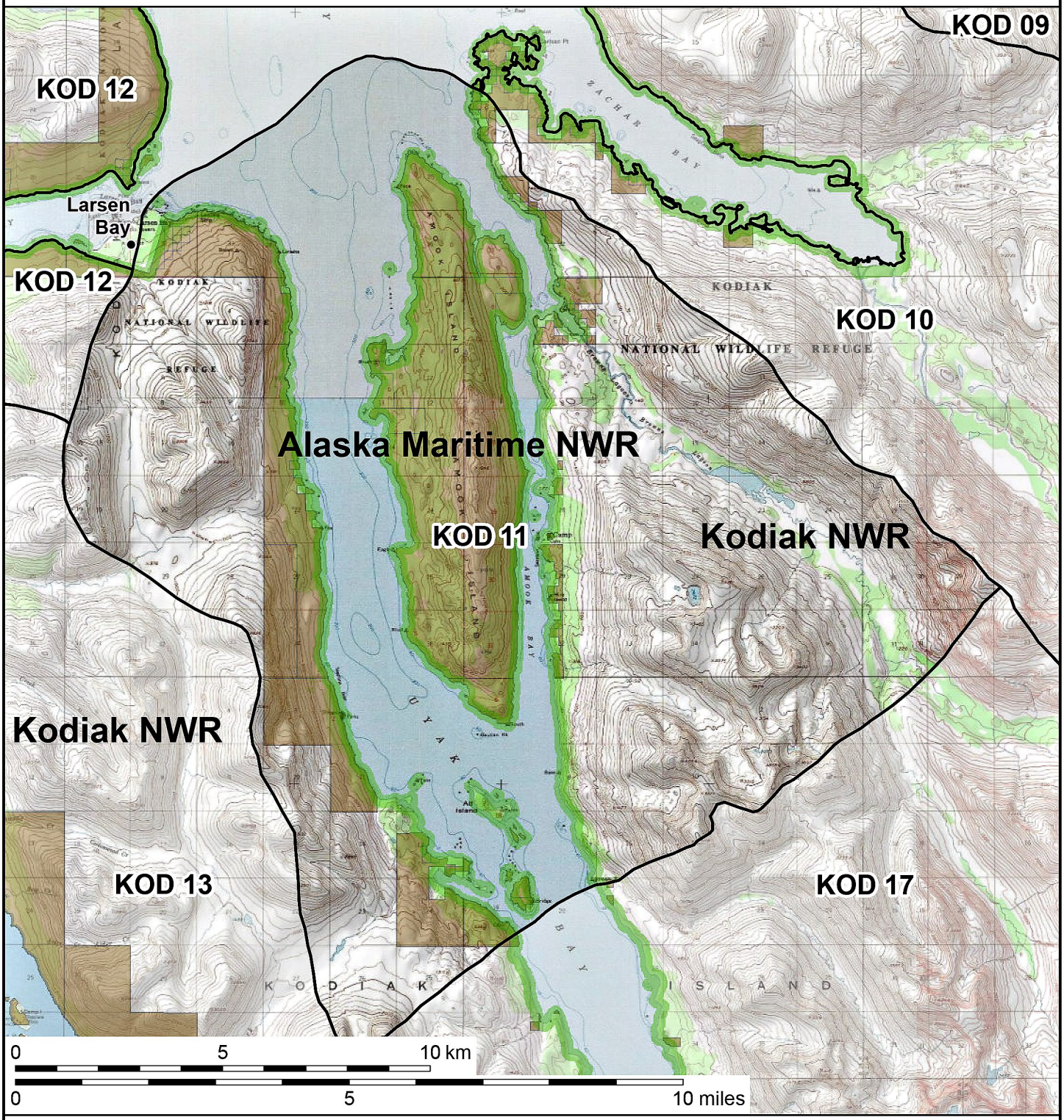

Guide Use Area boundary

National Wildlife Refuge boundary

Designated Wilderness

Selected Land

Private Land

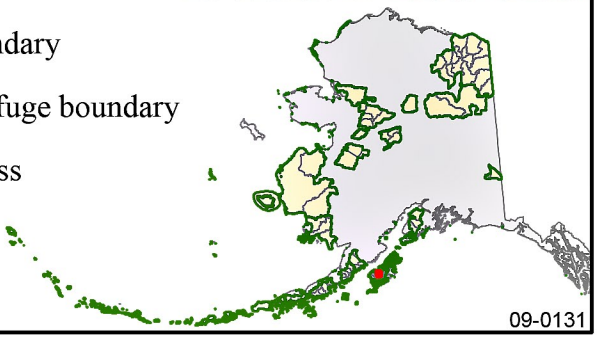

Map Scale = 1:134,000

Land status is current to 10/01/2015

09-0131

U.S. Fish & Wildlife Service

Guide Use Area KOD 12

Kodiak National Wildlife Refuge

Alaska

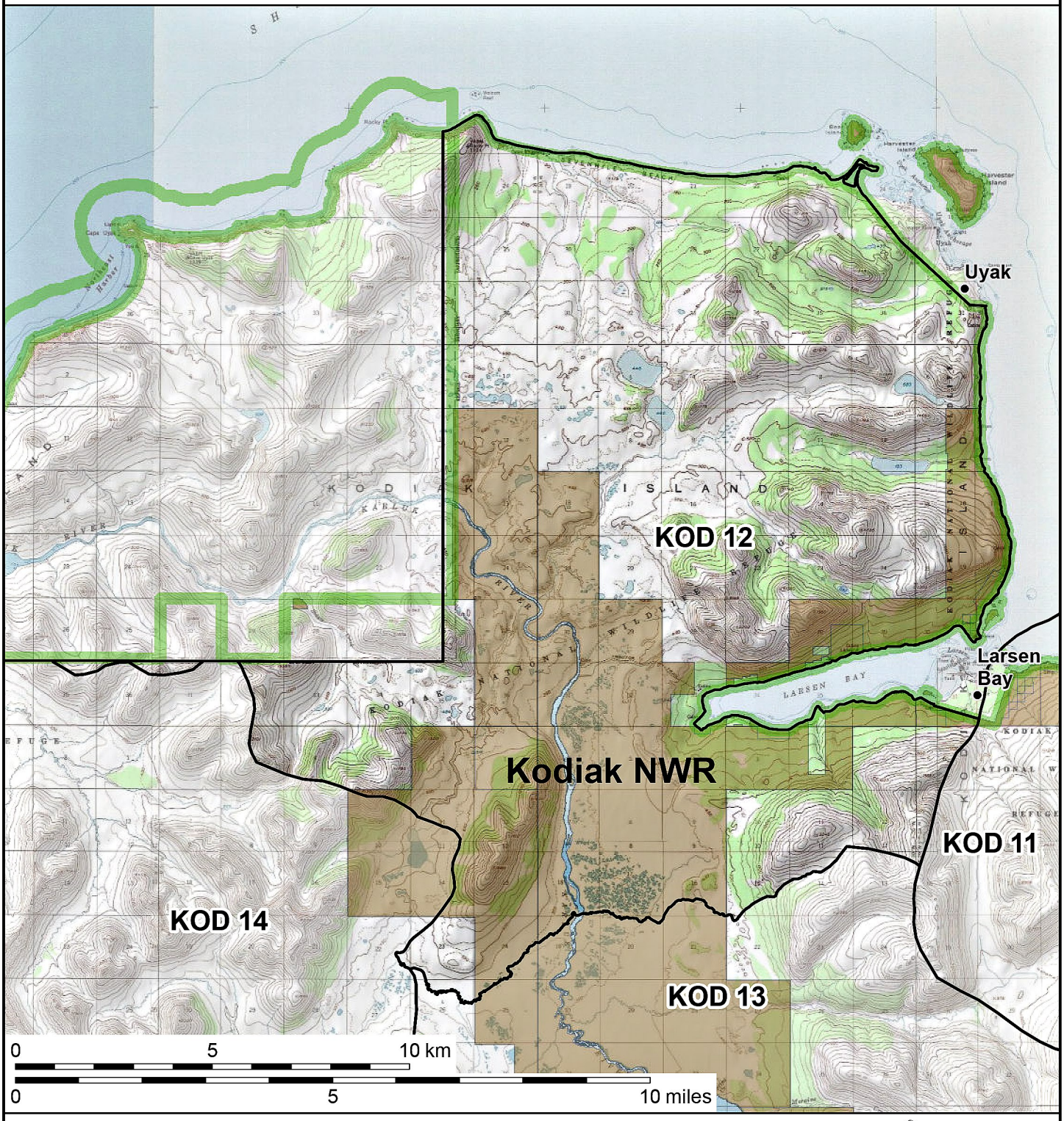

Guide Use Area boundary

National Wildlife Refuge boundary

Designated Wilderness

Selected Land

Private Land

Map Scale = 1:141,000

Land status is current to 10/01/2015

09-0132

U.S. Fish & Wildlife Service

Guide Use Area KOD 13

Kodiak National Wildlife Refuge

Alaska

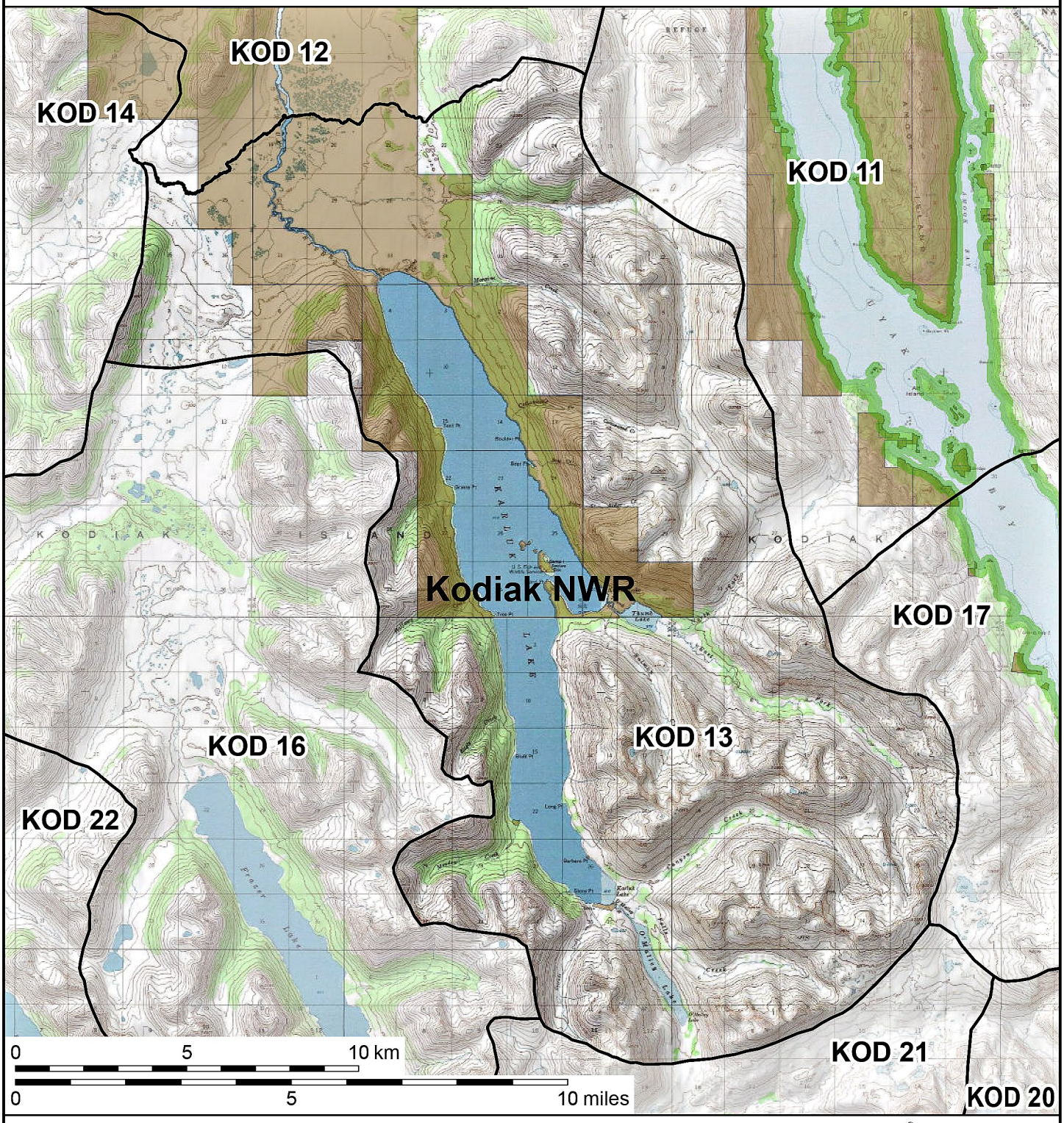

Guide Use Area boundary

National Wildlife Refuge boundary

Designated Wilderness

Selected Land

Private Land

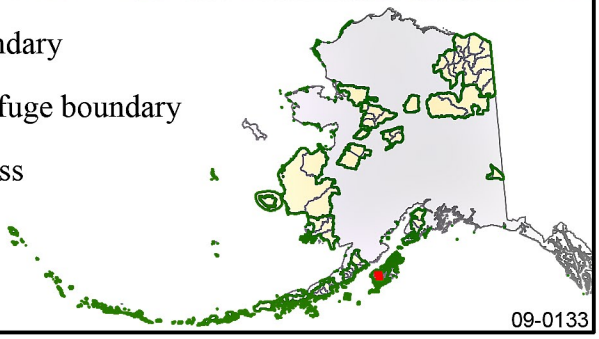

Map Scale = 1:162,000

Land status is current to 10/01/2015

09-0133

U.S. Fish & Wildlife Service

Guide Use Area KOD 14

Kodiak National Wildlife Refuge

Alaska

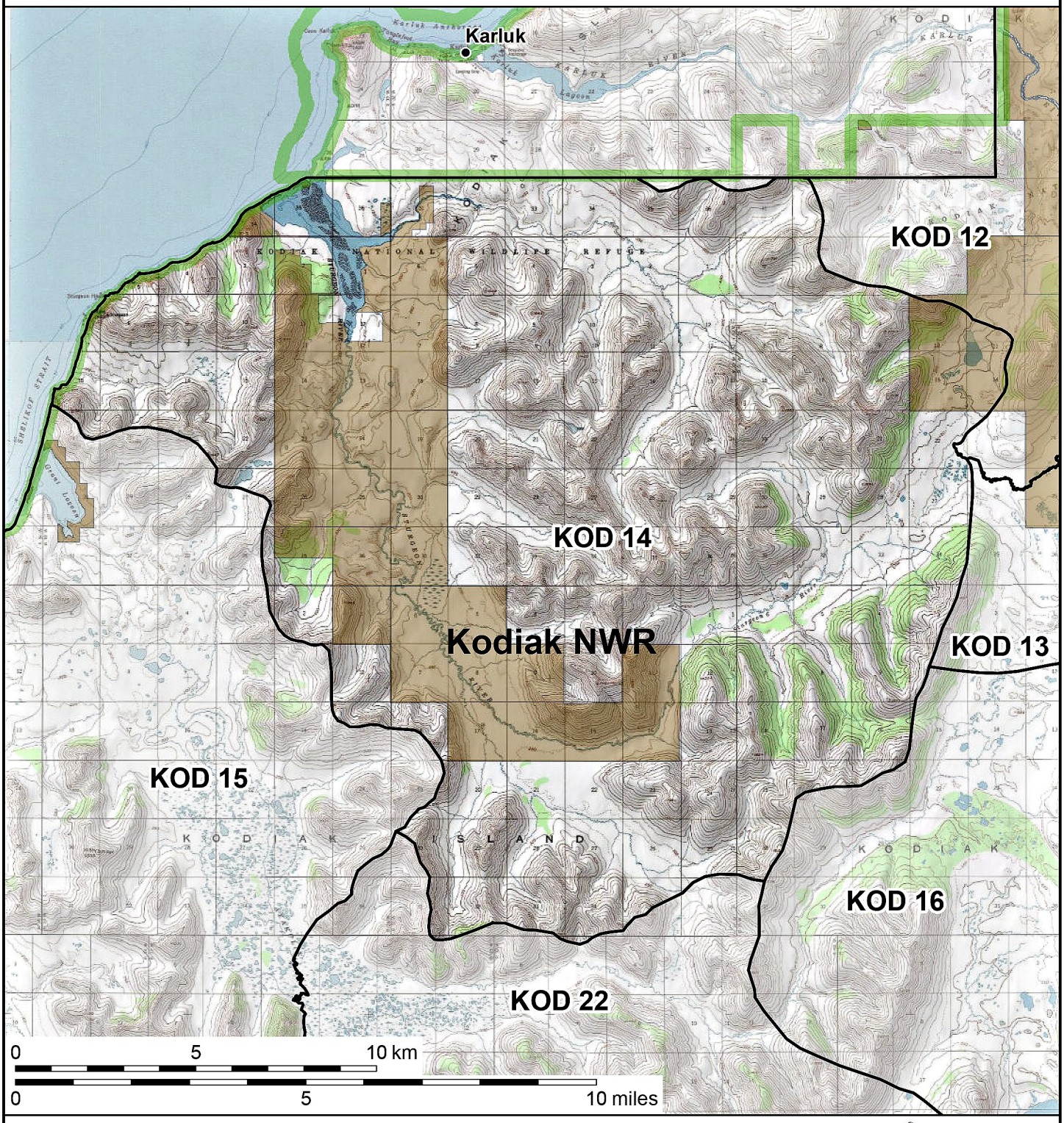

Guide Use Area boundary

National Wildlife Refuge boundary

Designated Wilderness

Selected Land

Private Land

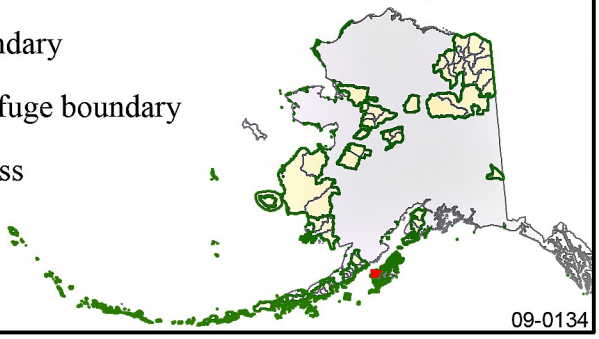

Map Scale = 1:154,000

Land status is current to 10/01/2015

09-0134

U.S. Fish & Wildlife Service

Guide Use Area KOD 15

Kodiak National Wildlife Refuge

Alaska

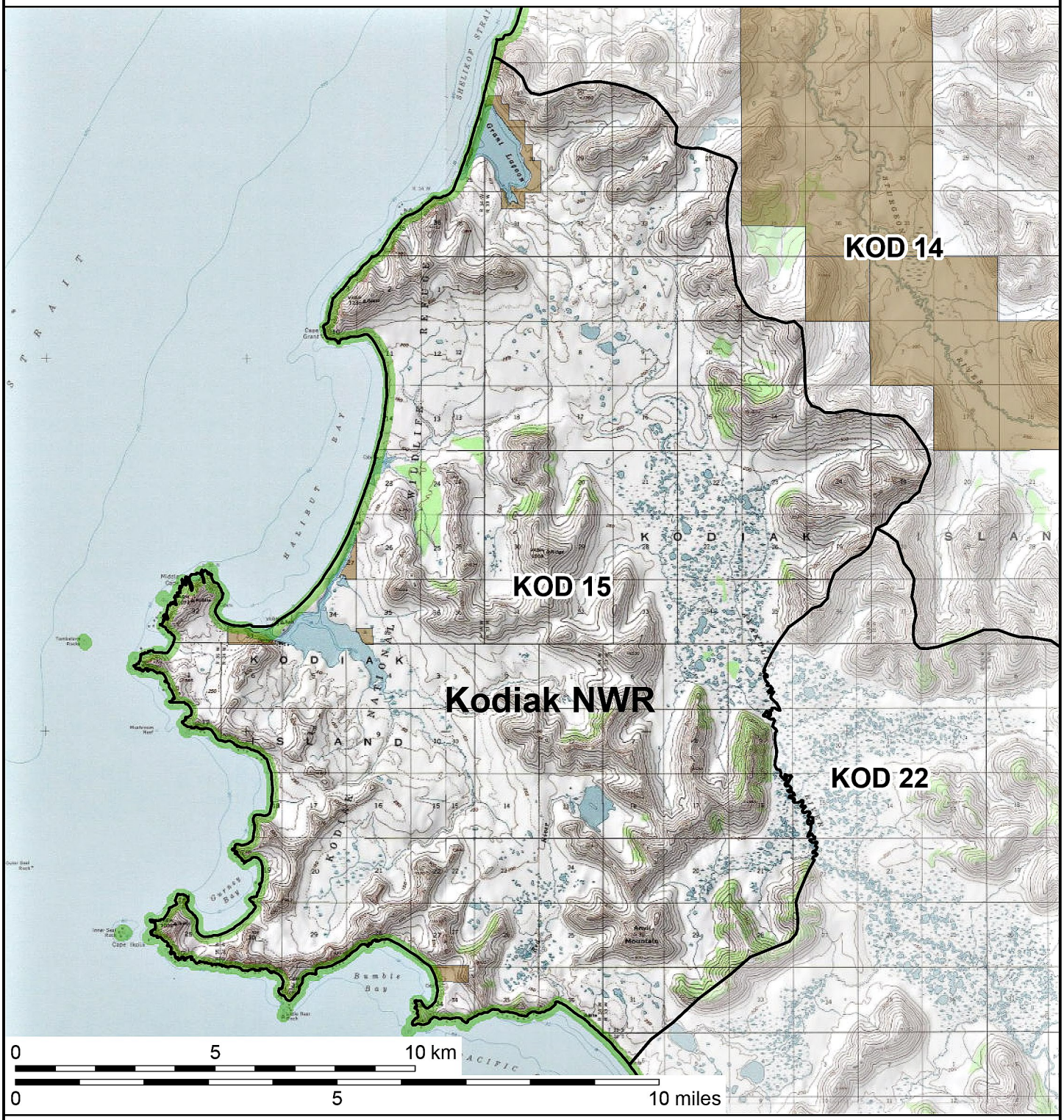

Guide Use Area boundary

National Wildlife Refuge boundary

Designated Wilderness

Selected Land

Private Land

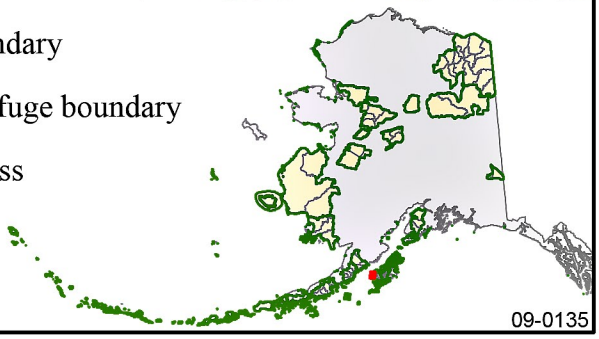

Map Scale = 1:139,000

Land status is current to 10/01/2015

09-0135

U.S. Fish & Wildlife Service

Guide Use Area KOD 16

Kodiak National Wildlife Refuge

Alaska

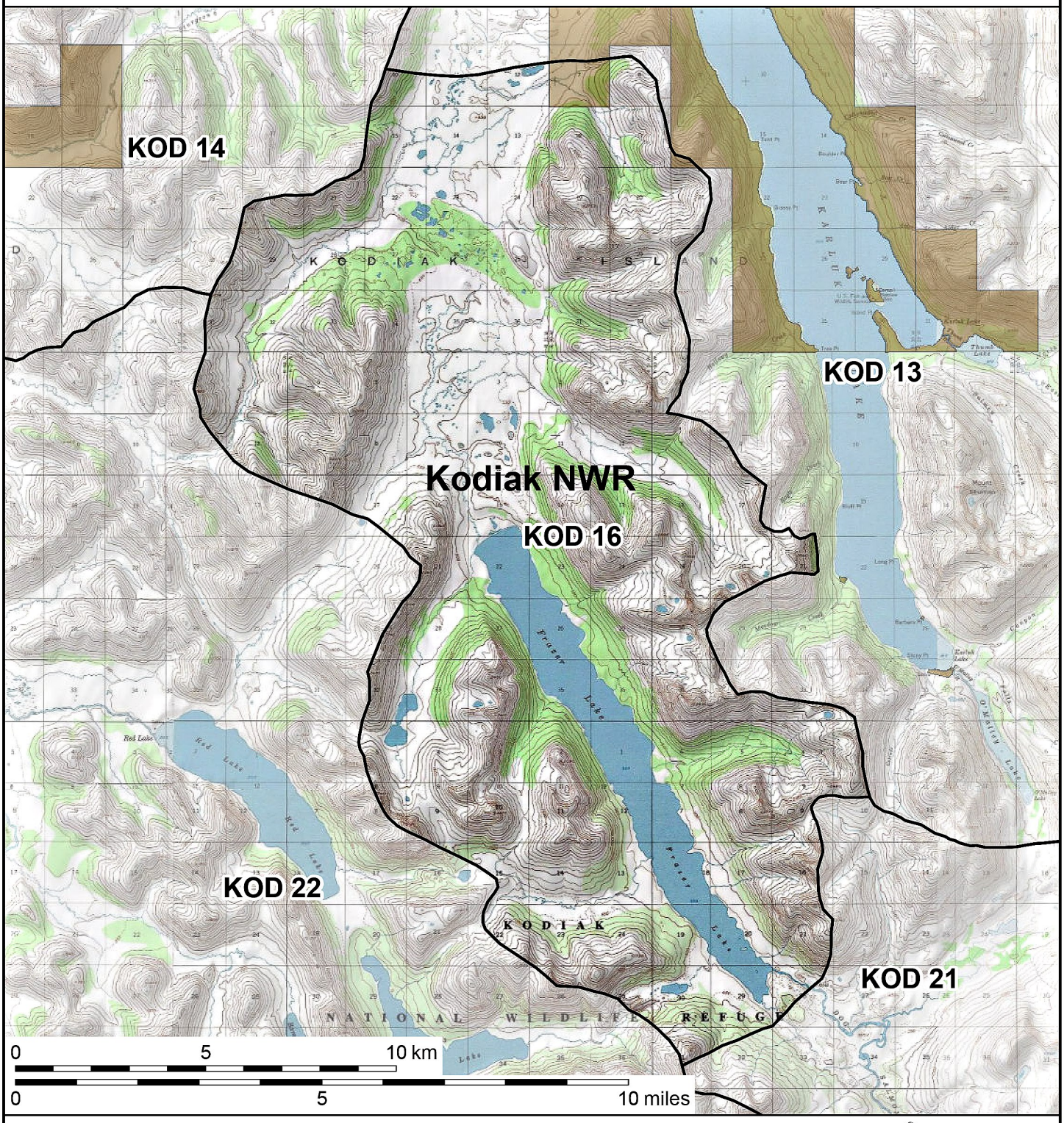

Guide Use Area boundary

National Wildlife Refuge boundary

Designated Wilderness

Selected Land

Private Land

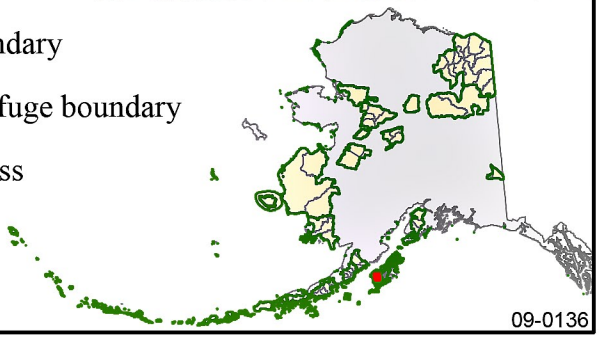

Map Scale = 1:146,000

Land status is current to 10/01/2015

09-0136

U.S. Fish & Wildlife Service

Guide Use Area KOD 17

Kodiak National Wildlife Refuge

Alaska

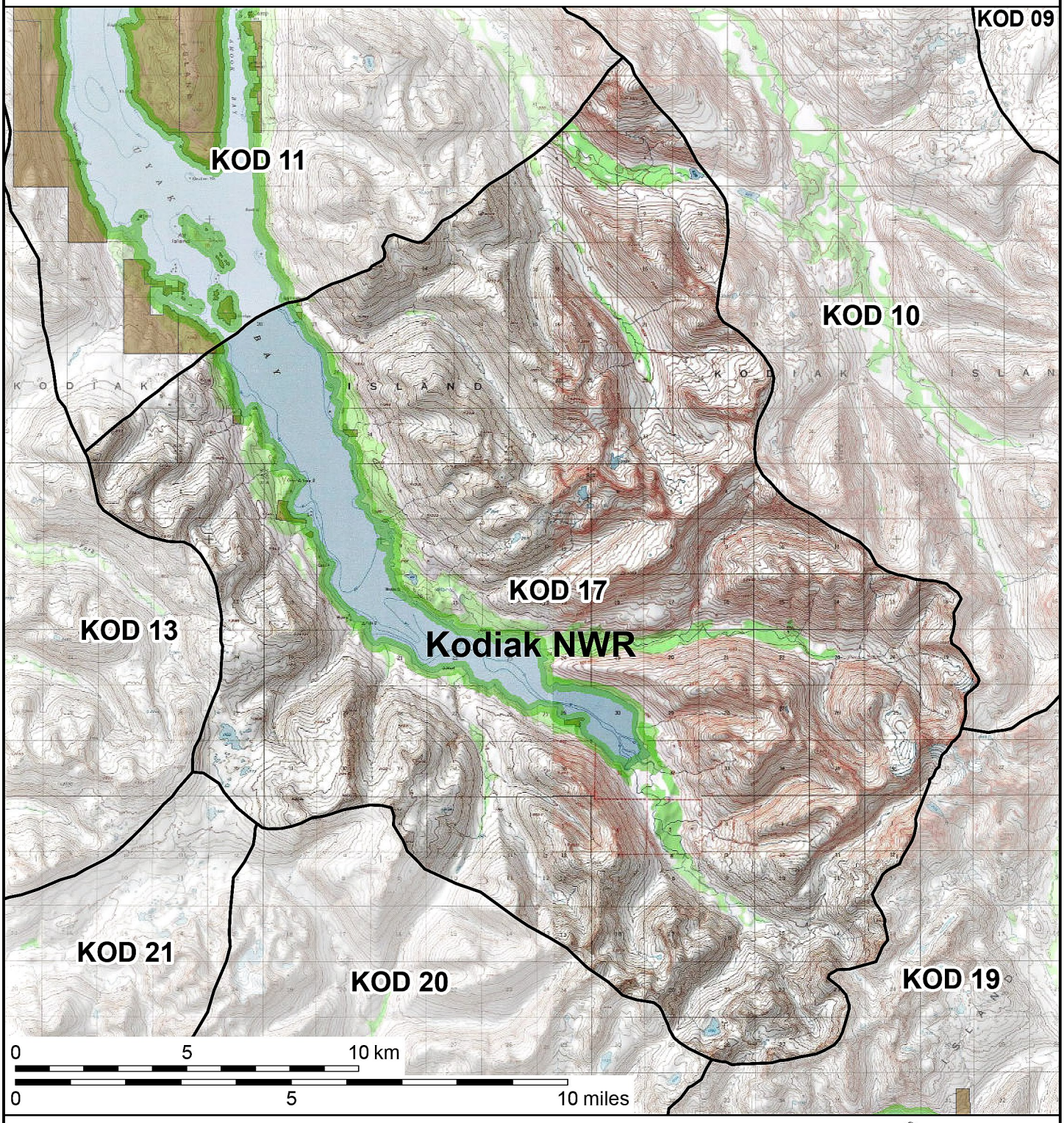

Guide Use Area boundary

National Wildlife Refuge boundary

Designated Wilderness

Selected Land

Private Land

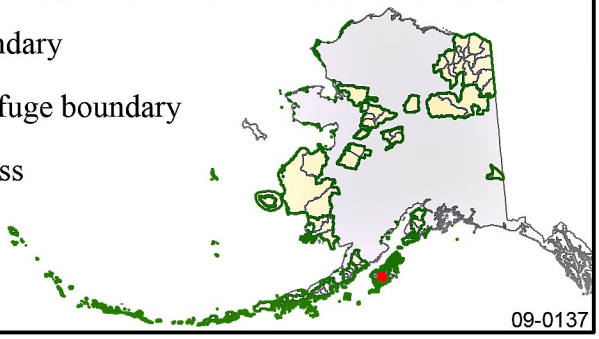

Map Scale = 1:162,000

Land status is current to 10/01/2015

09-0137

U.S. Fish & Wildlife Service

Guide Use Area KOD 18

Kodiak National Wildlife Refuge

Alaska

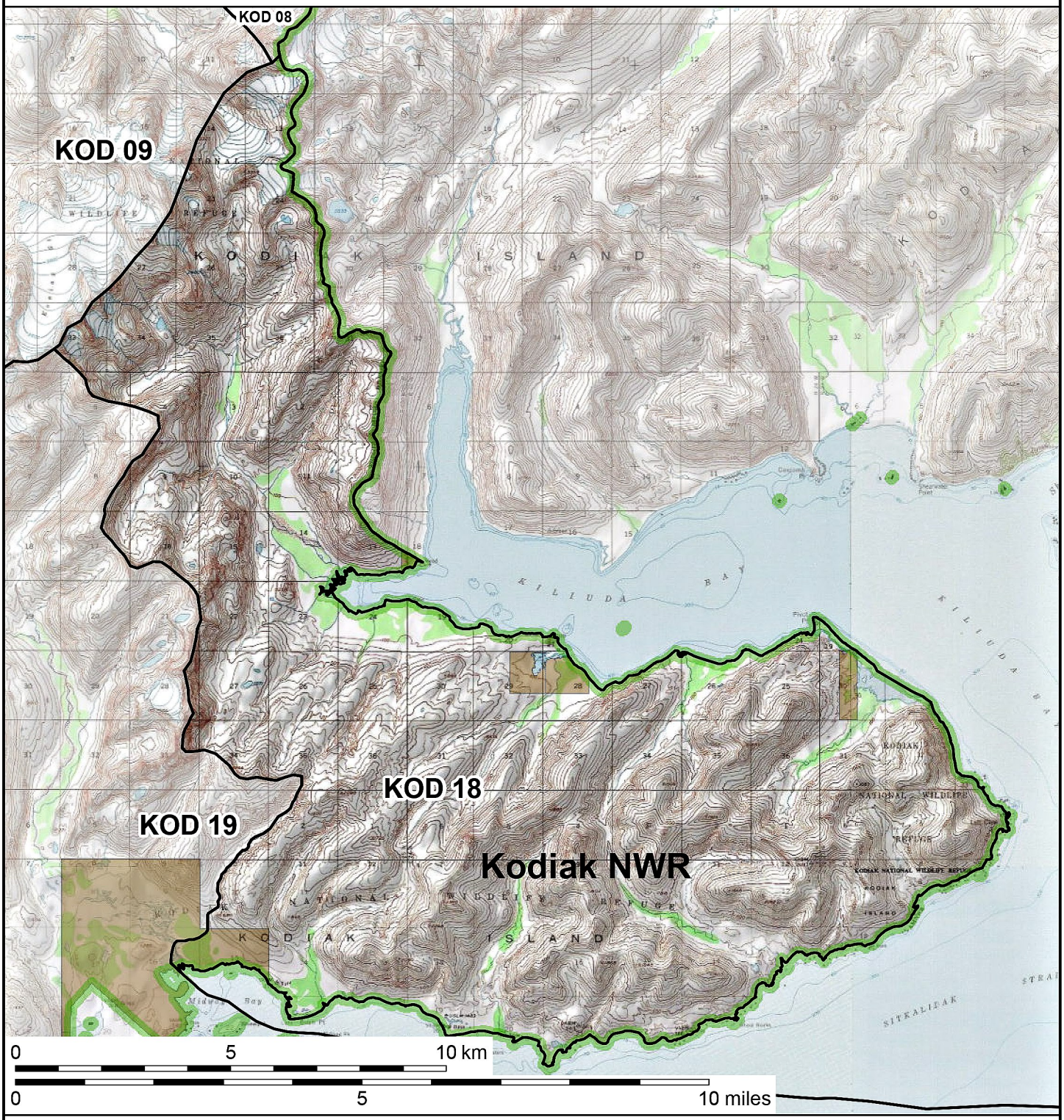

Guide Use Area boundary

National Wildlife Refuge boundary

Designated Wilderness

Selected Land

Private Land

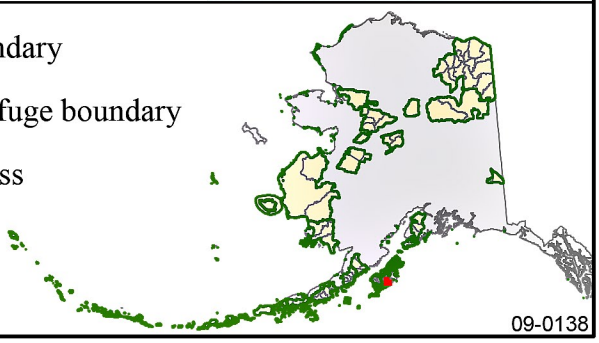

Map Scale = 1:129,000

Land status is current to 10/01/2015

09-0138

U.S. Fish & Wildlife Service

Guide Use Area KOD 19

Kodiak National Wildlife Refuge

Alaska

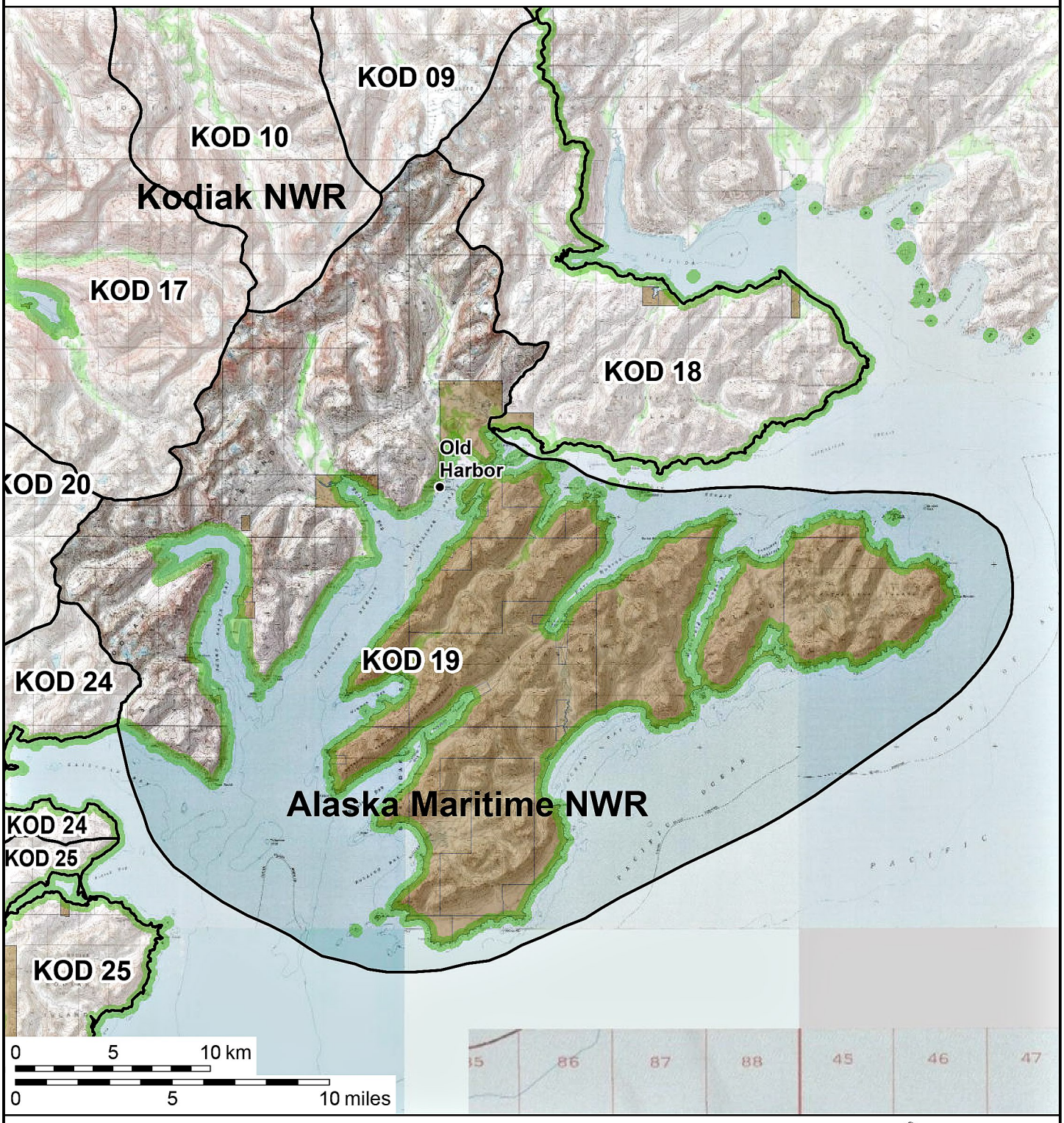

Guide Use Area boundary

National Wildlife Refuge boundary

Designated Wilderness

Selected Land

Private Land

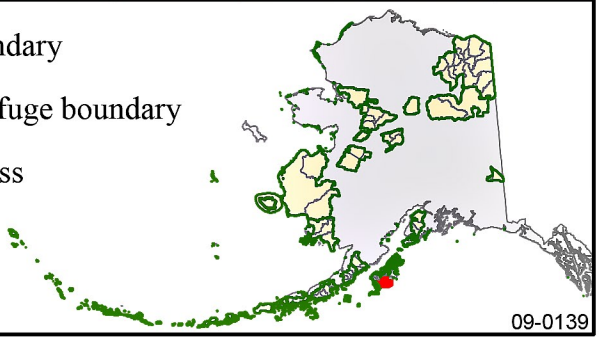

Map Scale = 1:285,000

Land status is current to 10/01/2015

09-0139

U.S. Fish & Wildlife Service

Guide Use Area KOD 20

Kodiak National Wildlife Refuge

Alaska

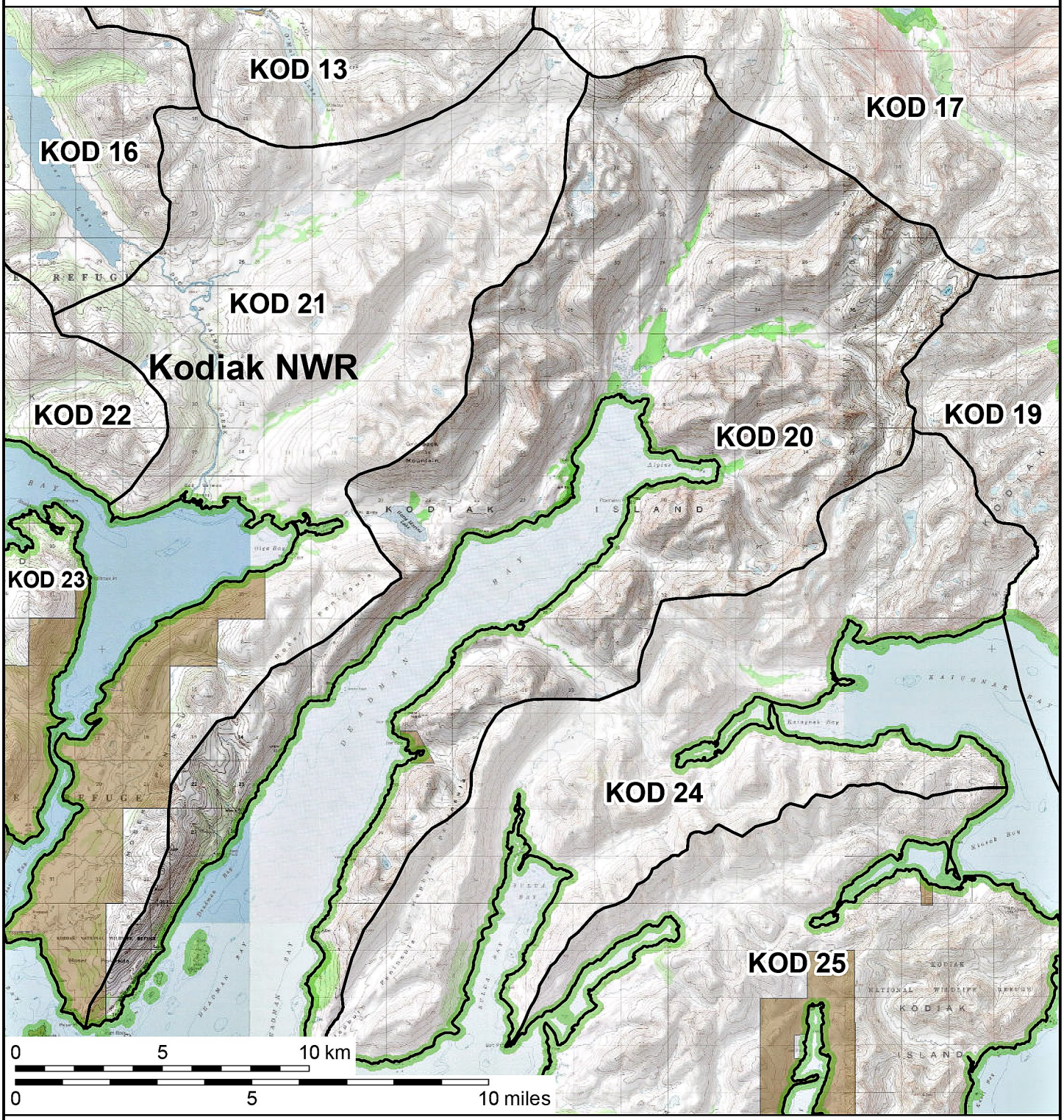

Guide Use Area boundary

National Wildlife Refuge boundary

Designated Wilderness

Selected Land

Private Land

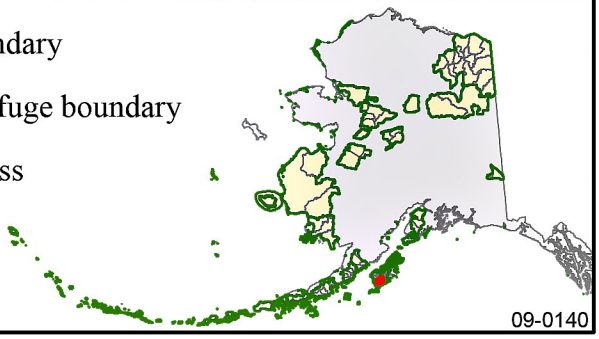

Map Scale = 1:189,000

Land status is current to 10/01/2015

09-0140

U.S. Fish & Wildlife Service

Guide Use Area KOD 21

Kodiak National Wildlife Refuge

Alaska

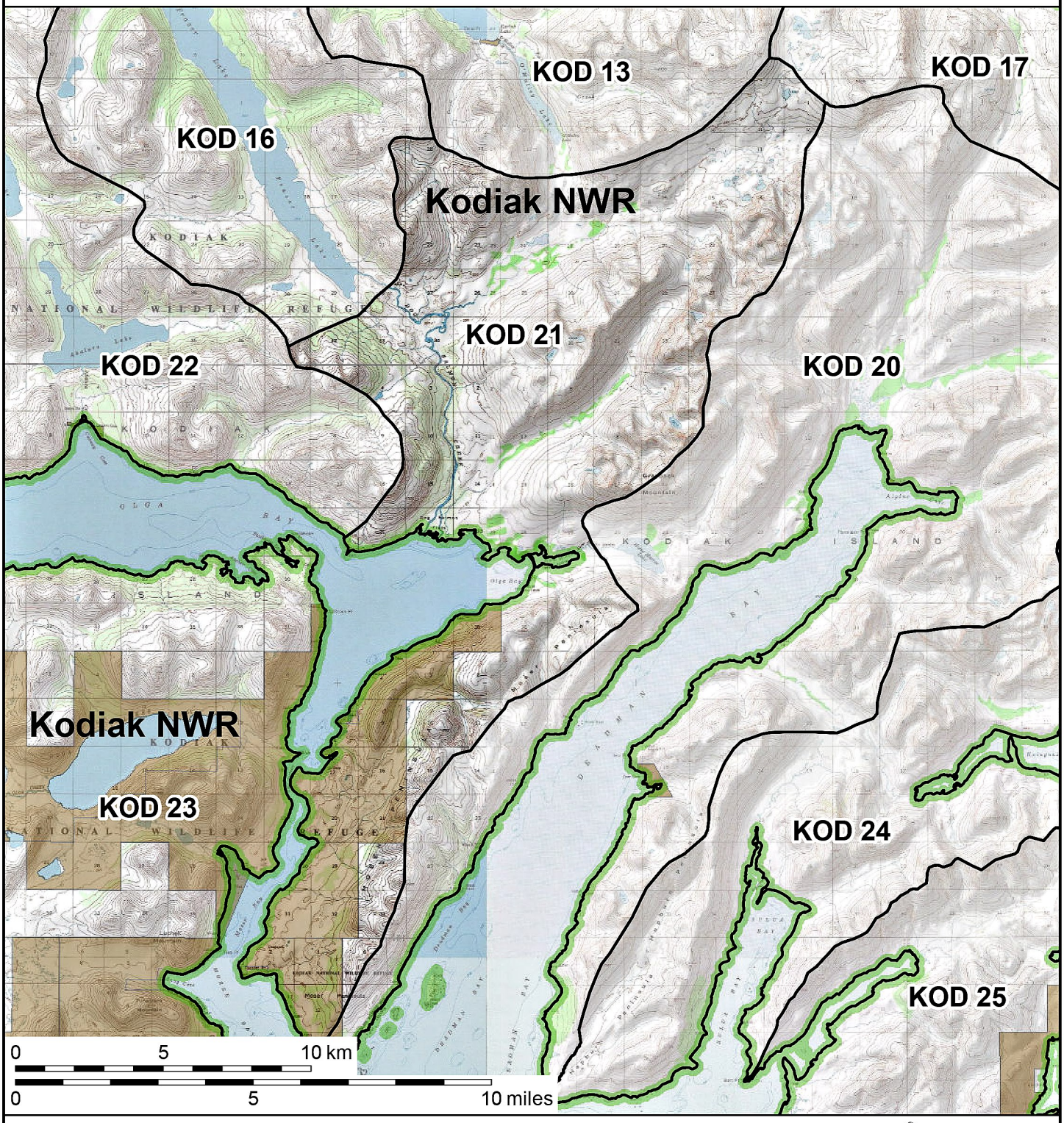

Guide Use Area boundary

National Wildlife Refuge boundary

Designated Wilderness

Selected Land

Private Land

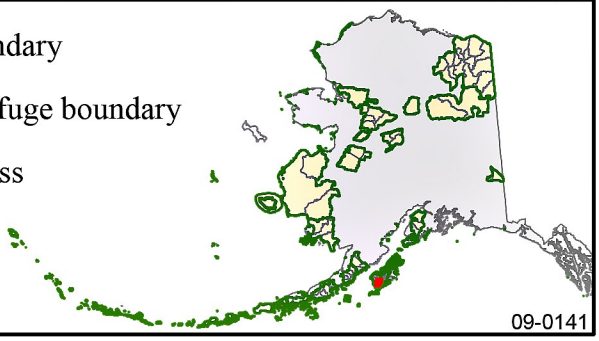

Map Scale = 1:188,000

Land status is current to 10/01/2015

09-0141

U.S. Fish & Wildlife Service

Guide Use Area KOD 22

Kodiak National Wildlife Refuge

Alaska

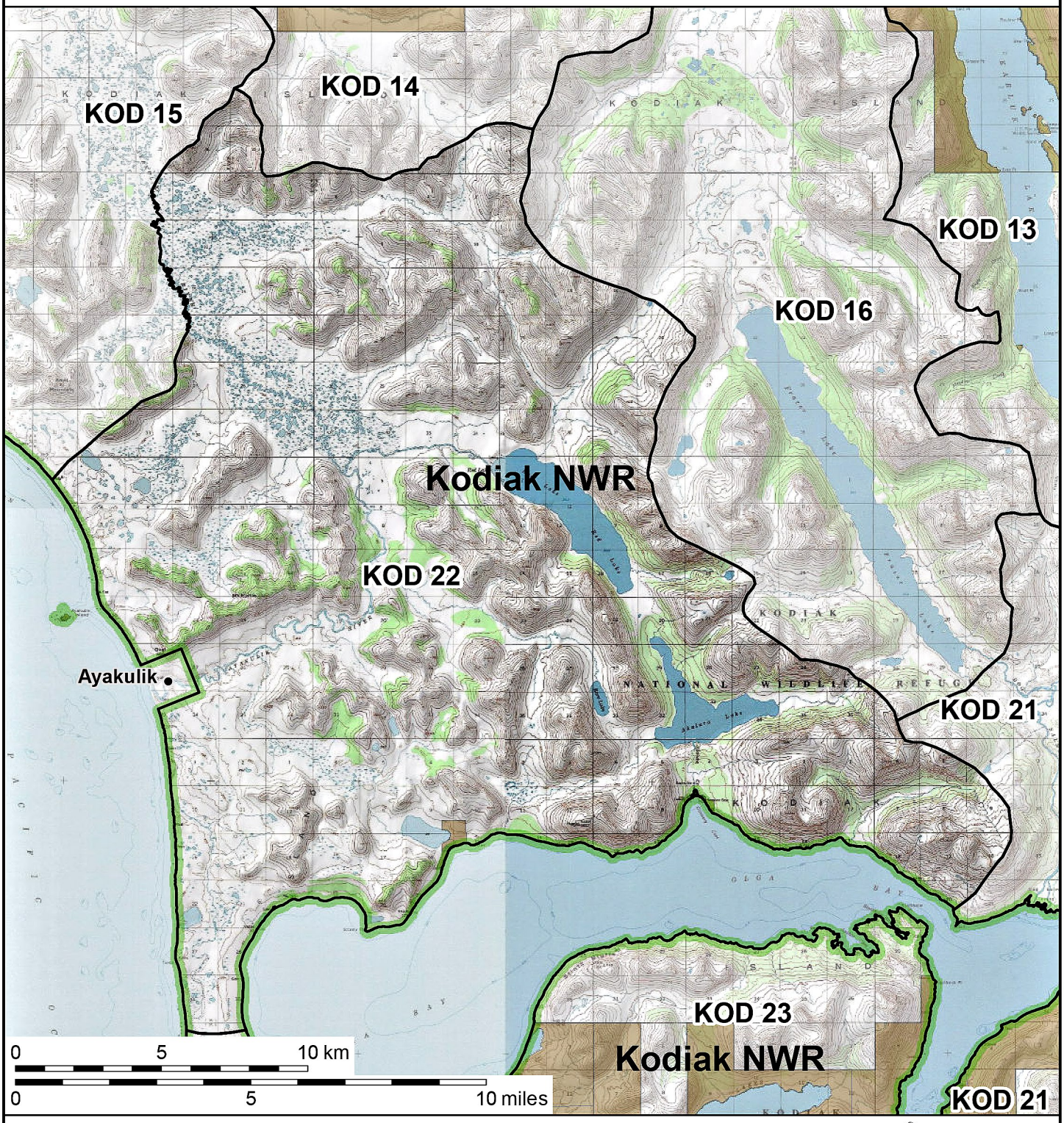

Guide Use Area boundary

National Wildlife Refuge boundary

Designated Wilderness

Selected Land

Private Land

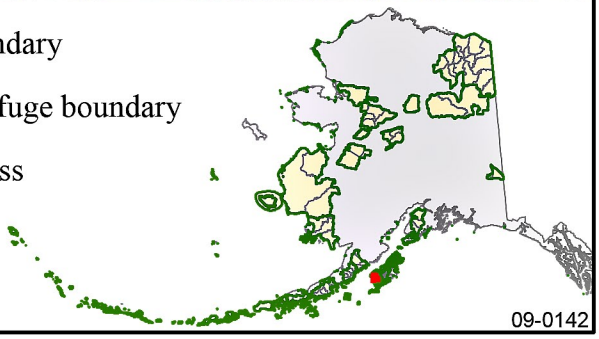

Map Scale = 1:190,000

Land status is current to 10/01/2015

09-0142

U.S. Fish & Wildlife Service

Guide Use Area KOD 23

Kodiak National Wildlife Refuge

Alaska

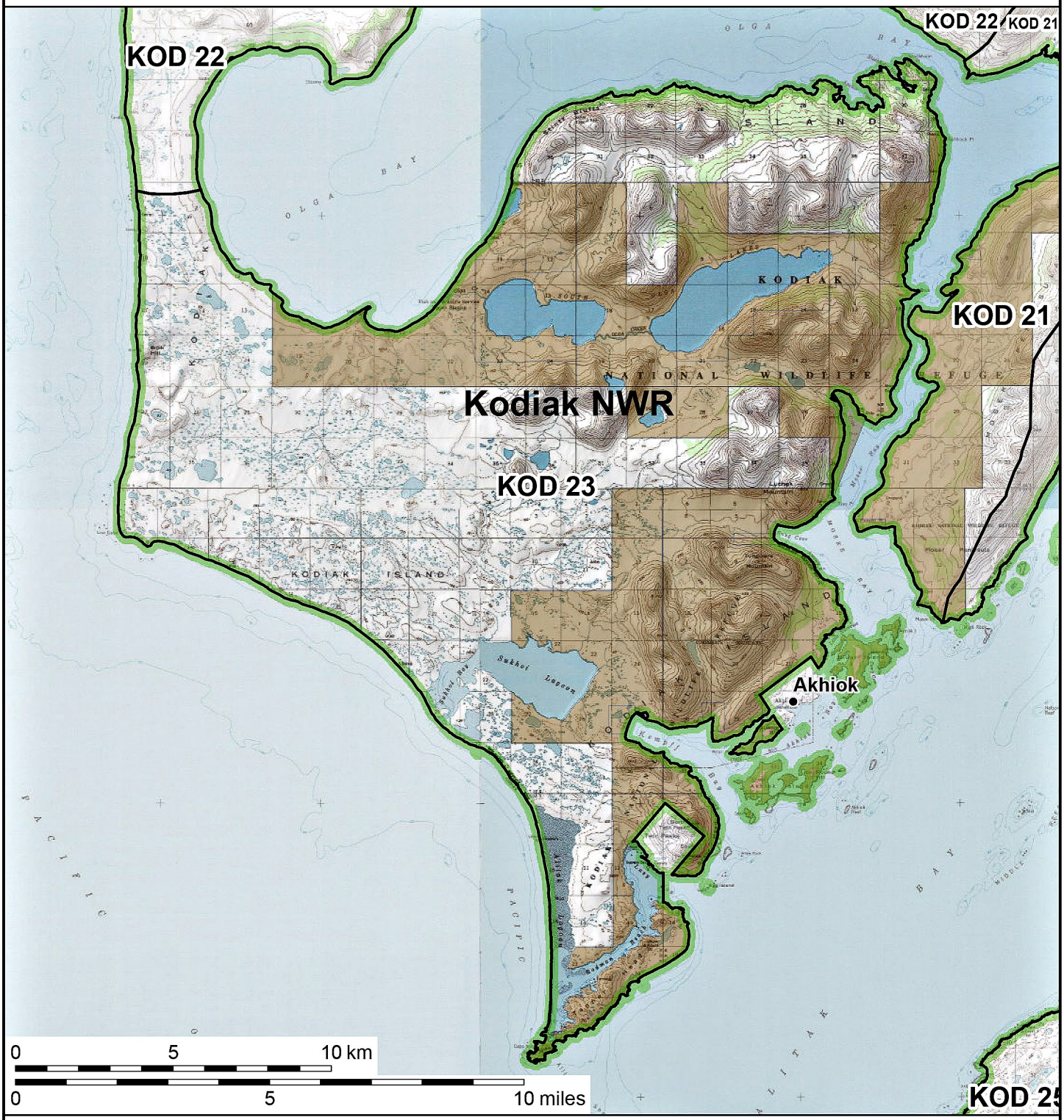

Guide Use Area boundary

National Wildlife Refuge boundary

Designated Wilderness

Selected Land

Private Land

Map Scale = 1:176,000

Land status is current to 10/01/2015

09-0143

U.S. Fish & Wildlife Service

Guide Use Area KOD 24

Kodiak National Wildlife Refuge

Alaska

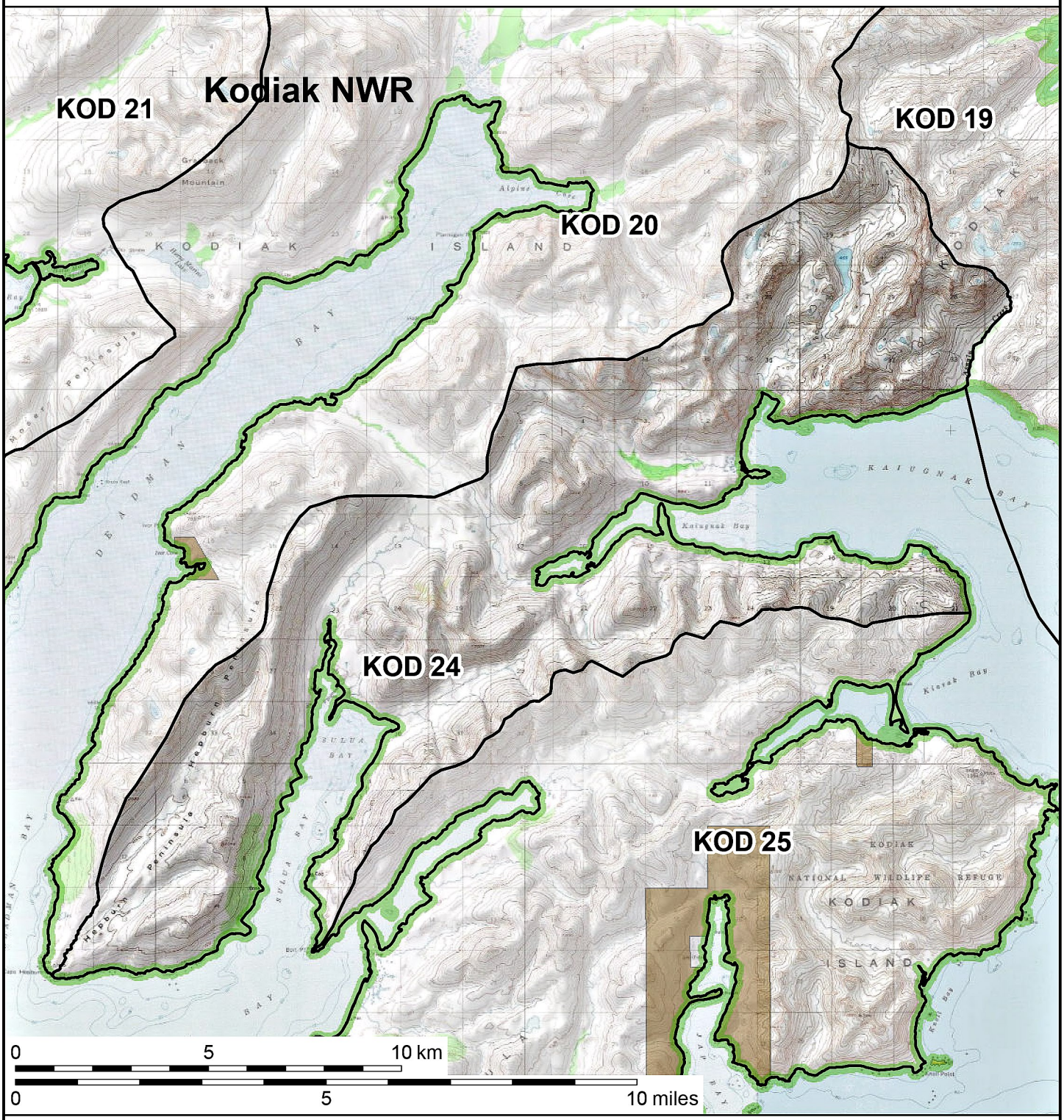

Guide Use Area boundary

National Wildlife Refuge boundary

Designated Wilderness

Selected Land

Private Land

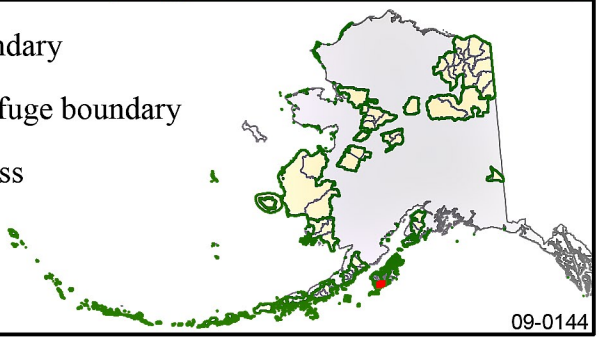

Map Scale = 1:144,000

Land status is current to 10/01/2015

09-0144

U.S. Fish & Wildlife Service

Guide Use Area KOD 25

Kodiak National Wildlife Refuge

Alaska

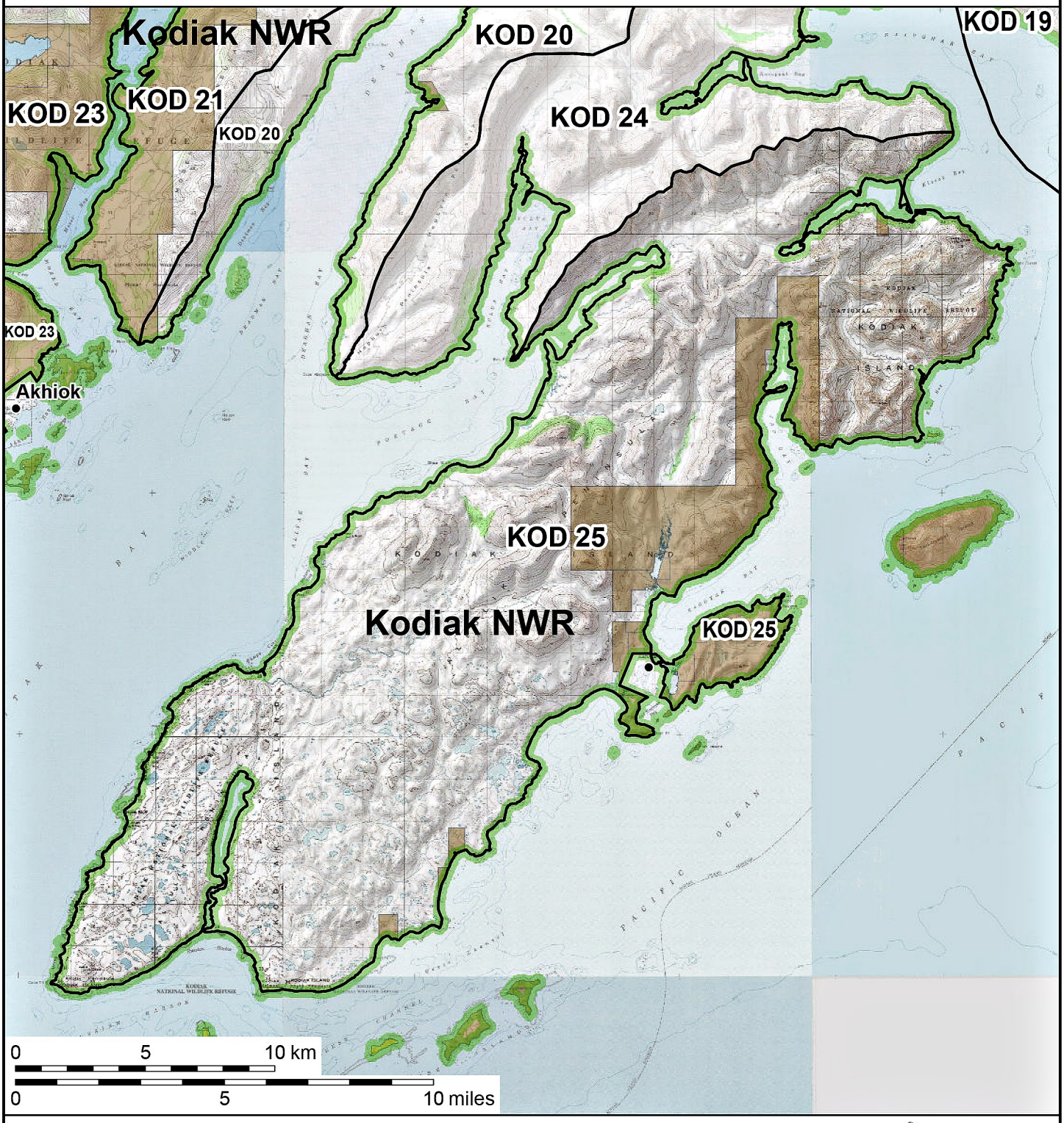

Guide Use Area boundary

National Wildlife Refuge boundary

Designated Wilderness

Selected Land

Private Land

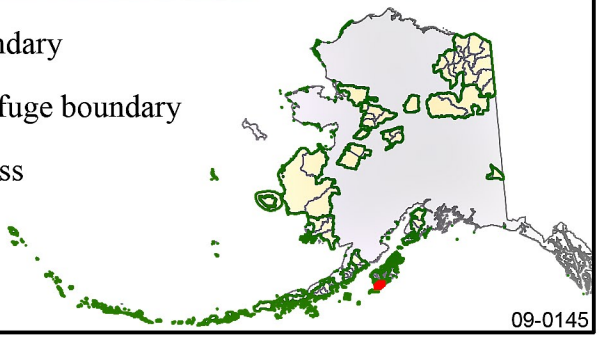

Map Scale = 1:214,000

Land status is current to 10/01/2015

09-0145

U.S. Fish & Wildlife Service

Guide Use Area KOY 01

Innoko National Wildlife Refuge

Alaska

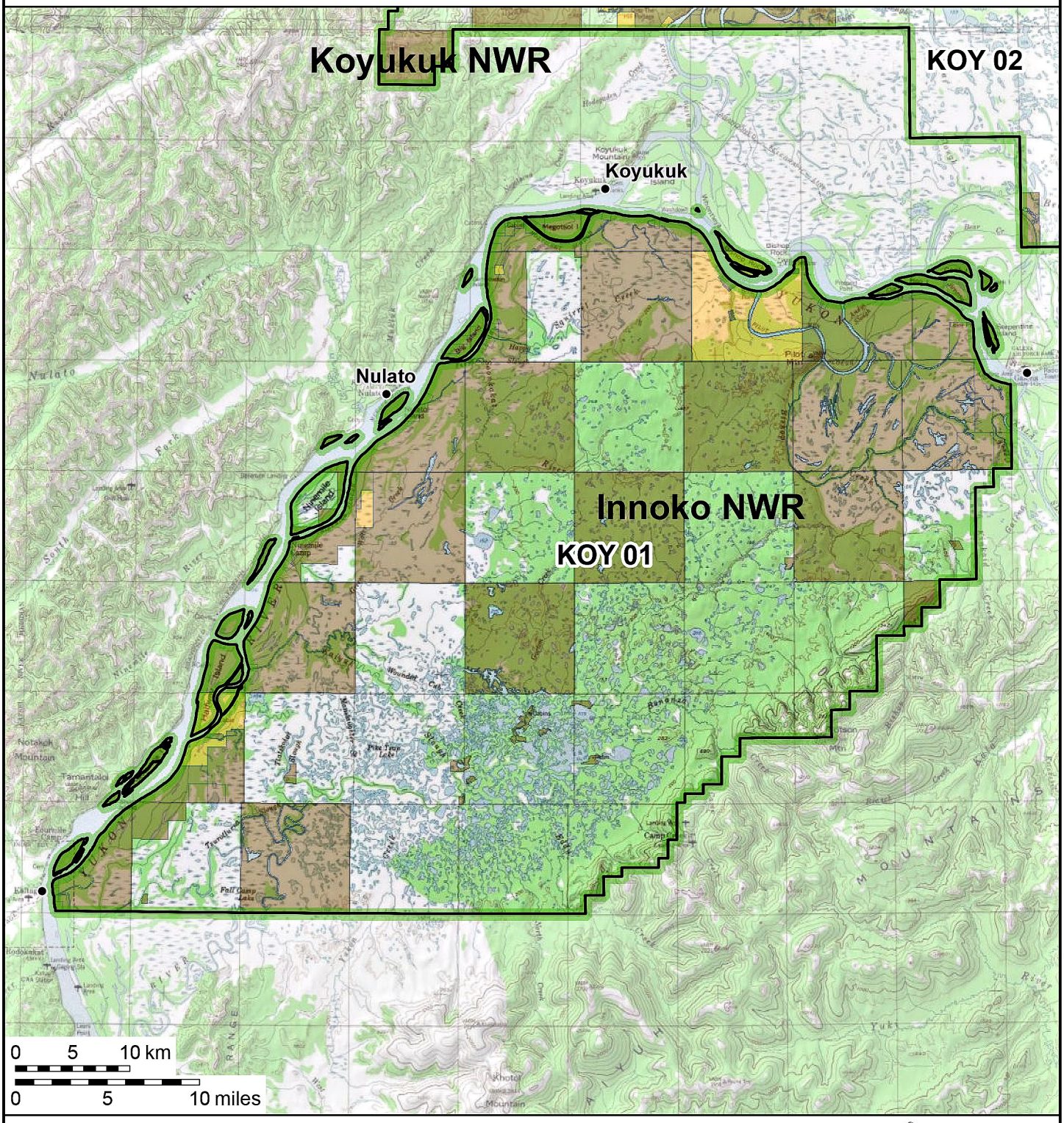

Guide Use Area boundary

National Wildlife Refuge boundary

Designated Wilderness

Selected Land

Private Land

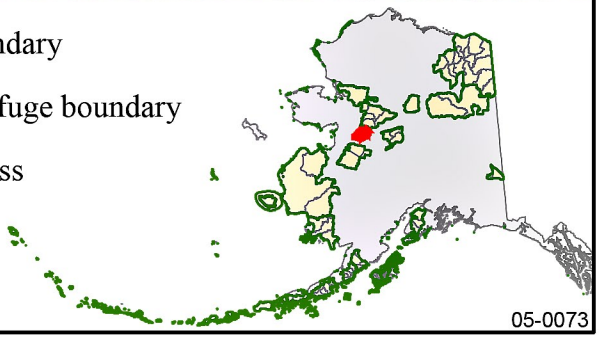

Map Scale = 1:486,000

Land status is current to 10/01/2015

05-0073

U.S. Fish & Wildlife Service

Guide Use Area KOY 02

Koyukuk National Wildlife Refuge

Alaska

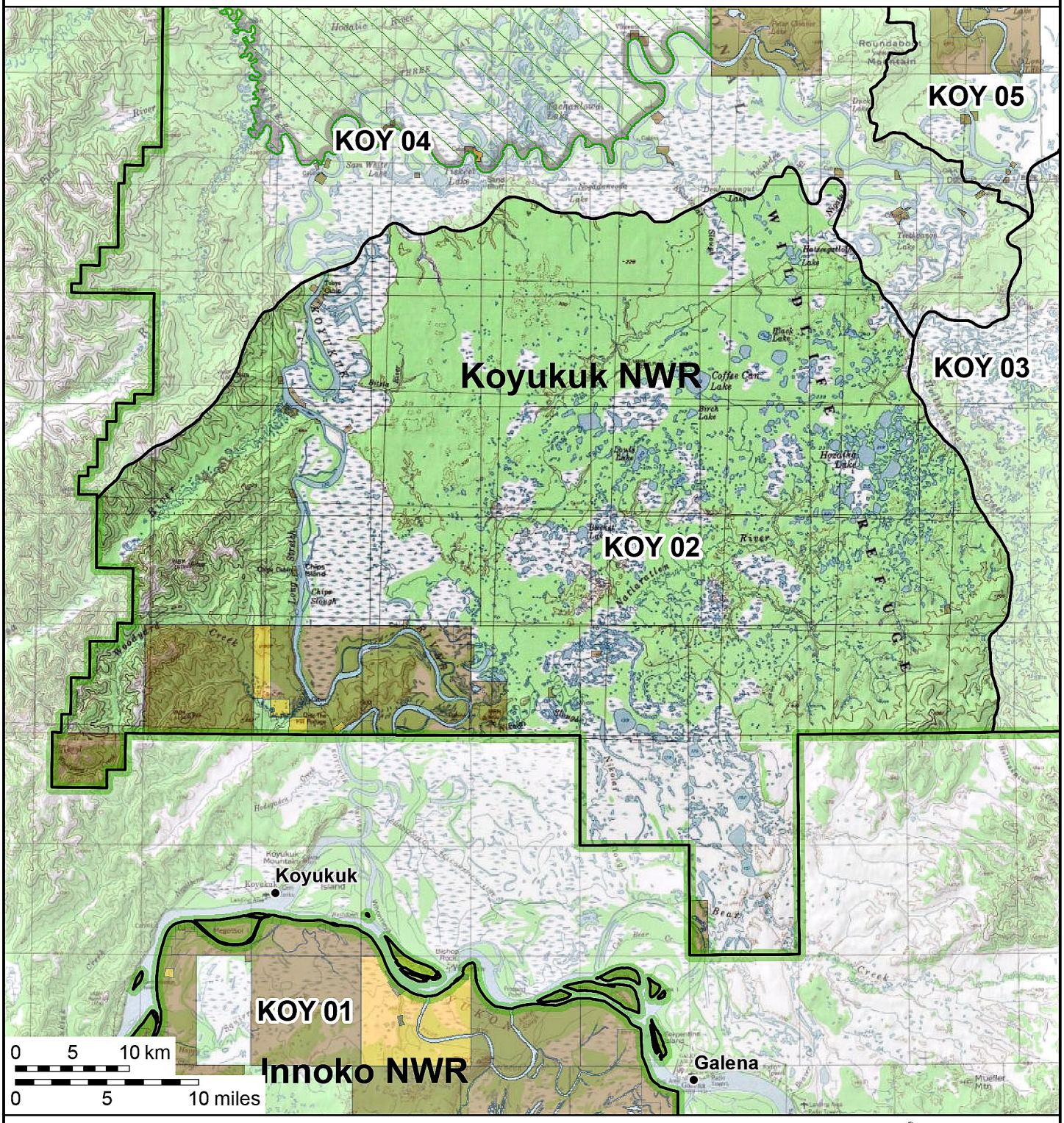

Guide Use Area boundary

National Wildlife Refuge boundary

Designated Wilderness

Selected Land

Private Land

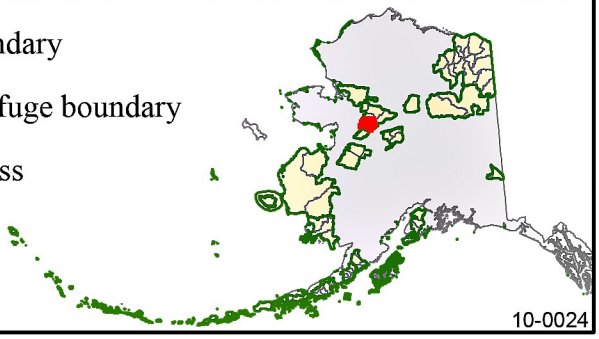

Map Scale = 1:488,000

Land status is current to 10/01/2015

10-0024

U.S. Fish & Wildlife Service

Guide Use Area KOY 03

Koyukuk National Wildlife Refuge

Alaska

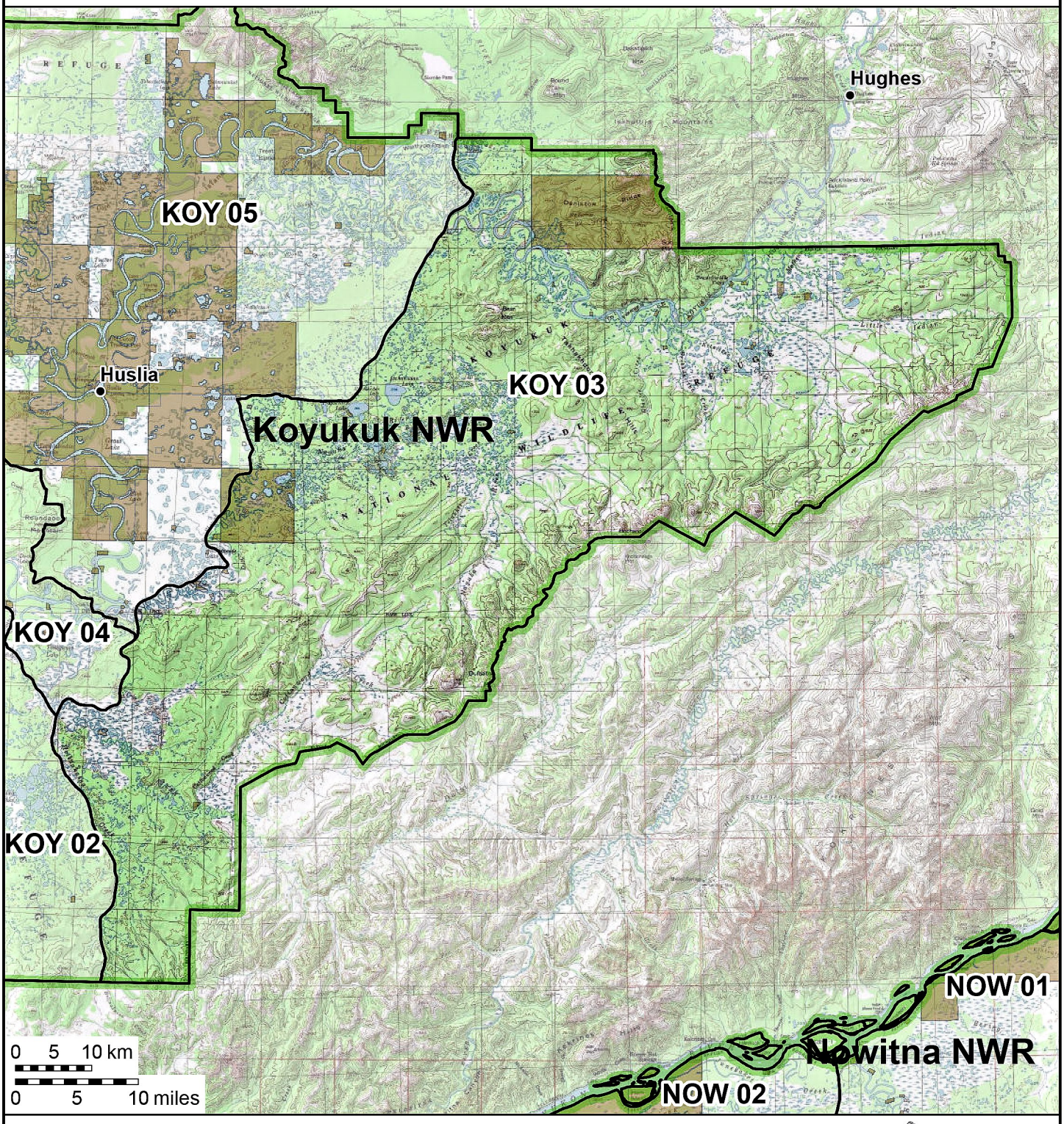

Guide Use Area boundary

National Wildlife Refuge boundary

Designated Wilderness

Selected Land

Private Land

Map Scale = 1:727,000

Land status is current to 10/01/2015

10-0025

U.S. Fish & Wildlife Service

Guide Use Area KOY 04

Koyukuk National Wildlife Refuge

Alaska

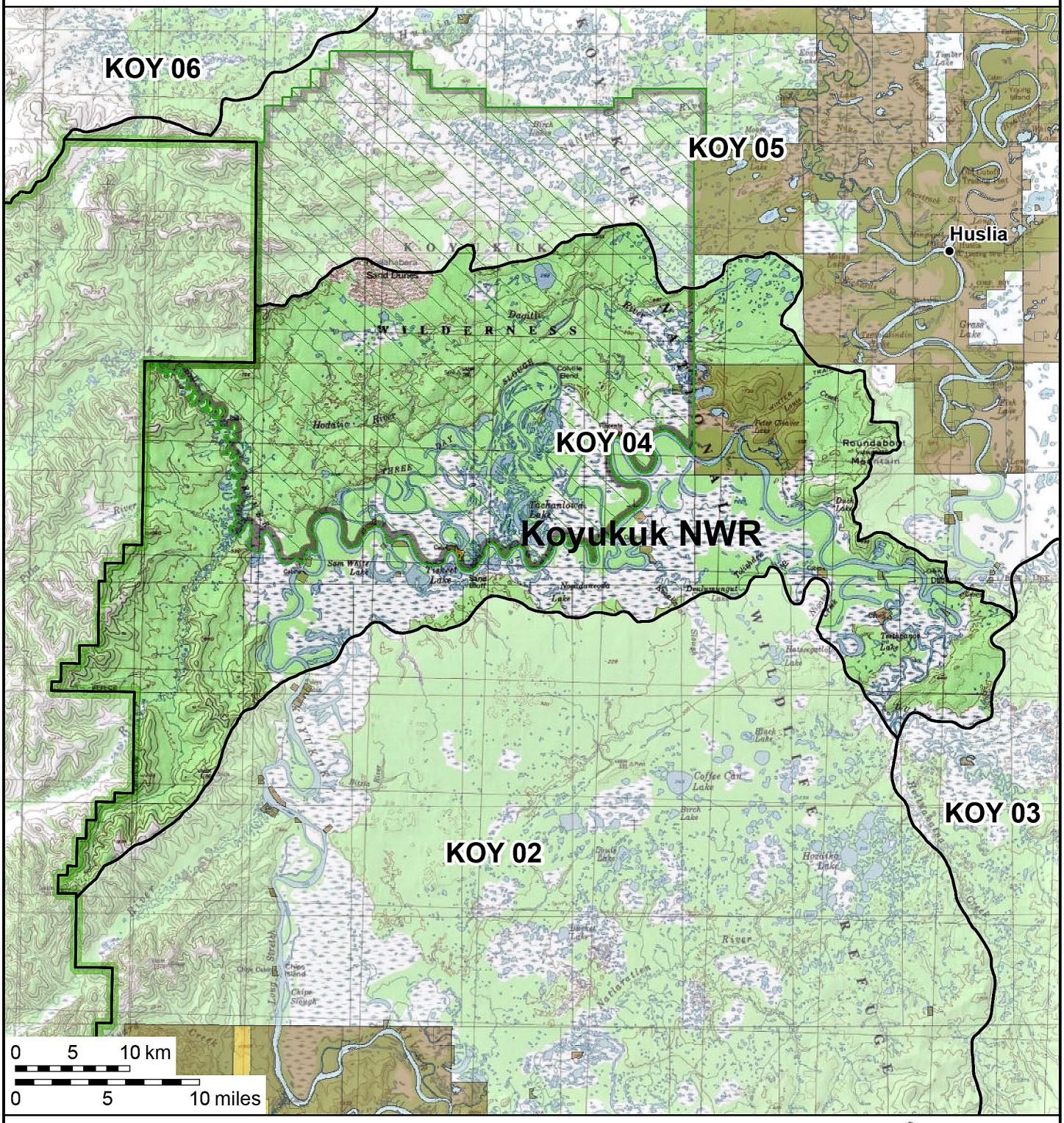

Guide Use Area boundary

National Wildlife Refuge boundary

Designated Wilderness

Selected Land

Private Land

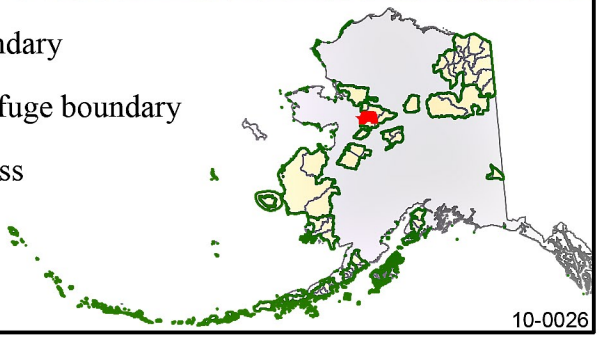

Map Scale = 1:486,000

Land status is current to 10/01/2015

10-0026

U.S. Fish & Wildlife Service

Guide Use Area KOY 05

Koyukuk National Wildlife Refuge

Alaska

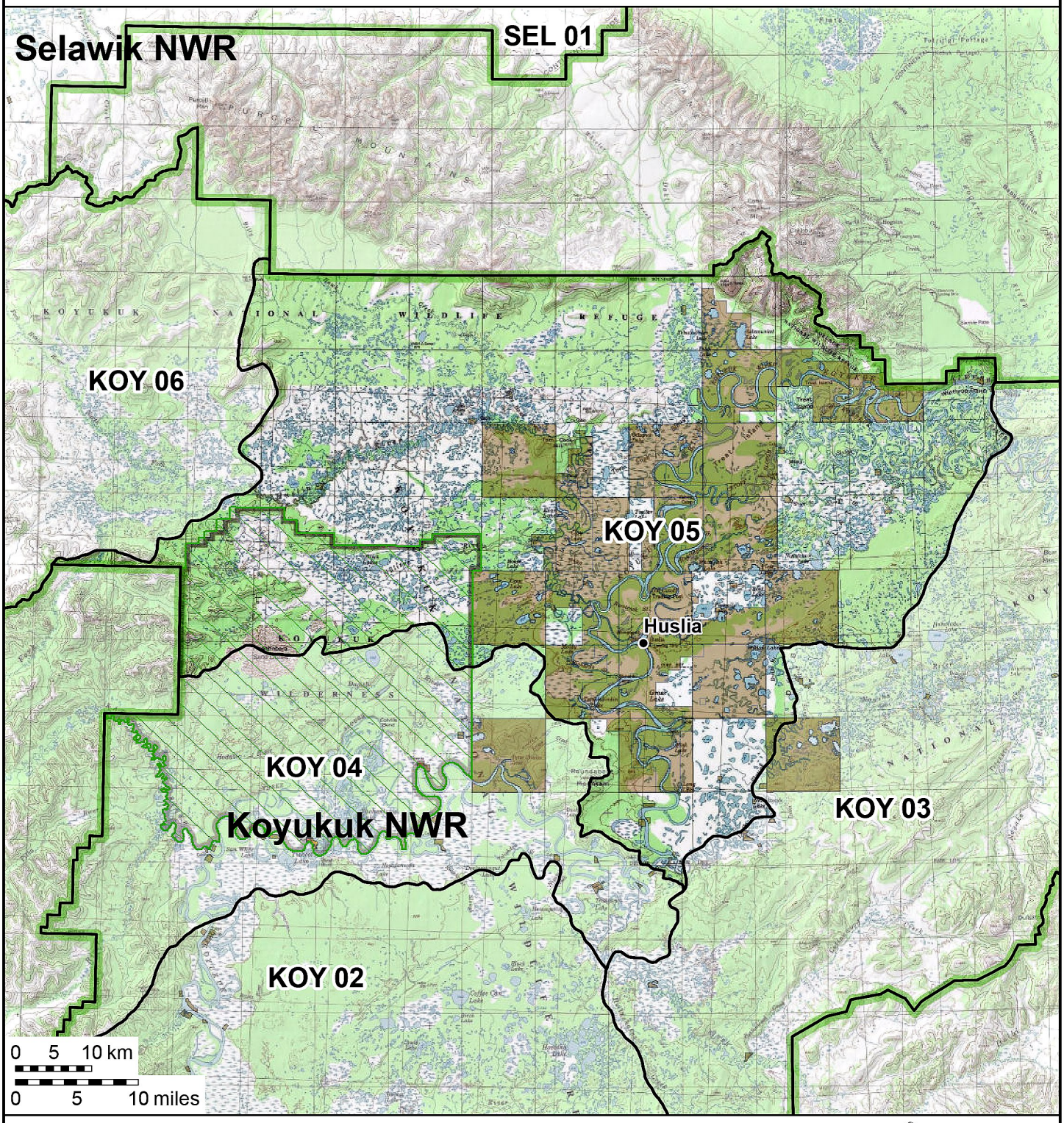

Guide Use Area boundary

National Wildlife Refuge boundary

Designated Wilderness

Selected Land

Private Land

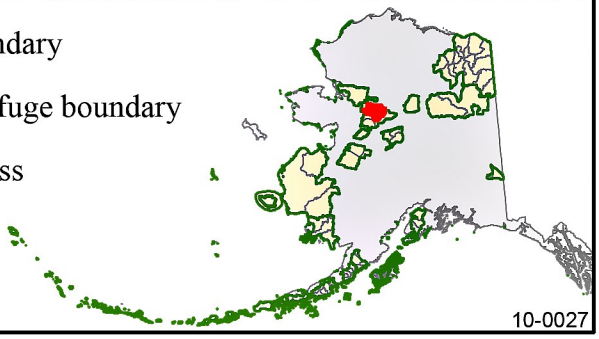

Map Scale = 1:727,000

Land status is current to 10/01/2015

10-0027

U.S. Fish & Wildlife Service

Guide Use Area KOY 06

Koyukuk National Wildlife Refuge

Alaska

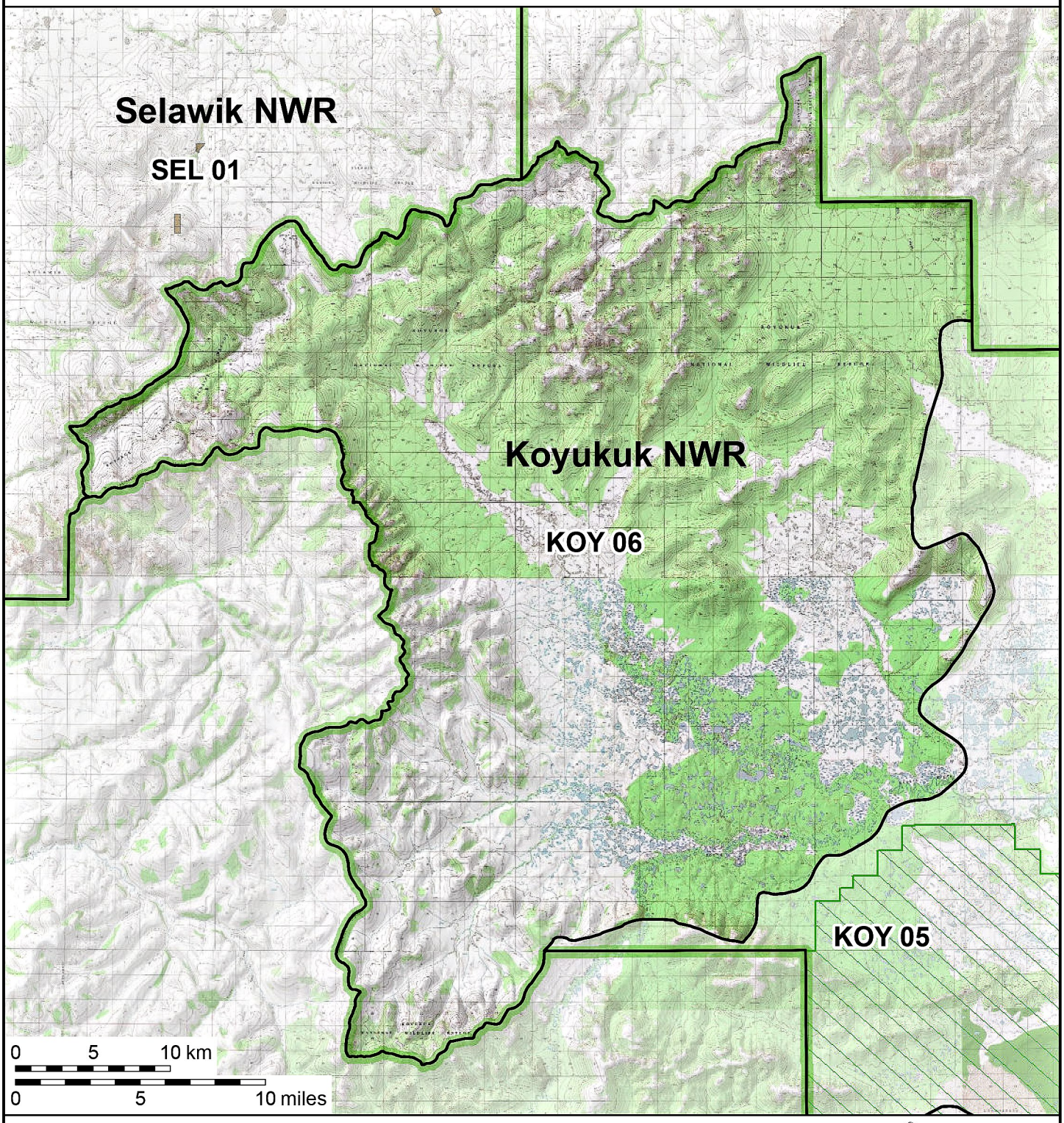

Guide Use Area boundary

National Wildlife Refuge boundary

Designated Wilderness

Selected Land

Private Land

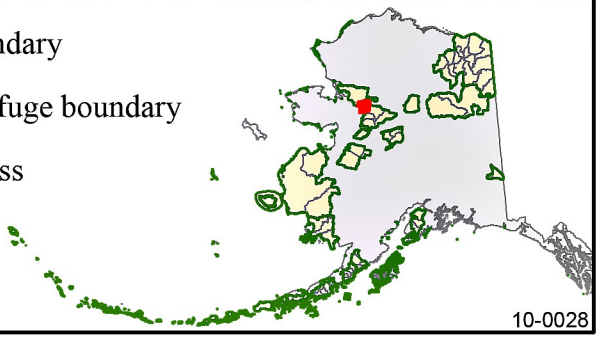

Map Scale = 1:358,000

Land status is current to 10/01/2015

10-0028

U.S. Fish & Wildlife Service

Guide Use Area NOW 01

Nowitna National Wildlife Refuge

Alaska

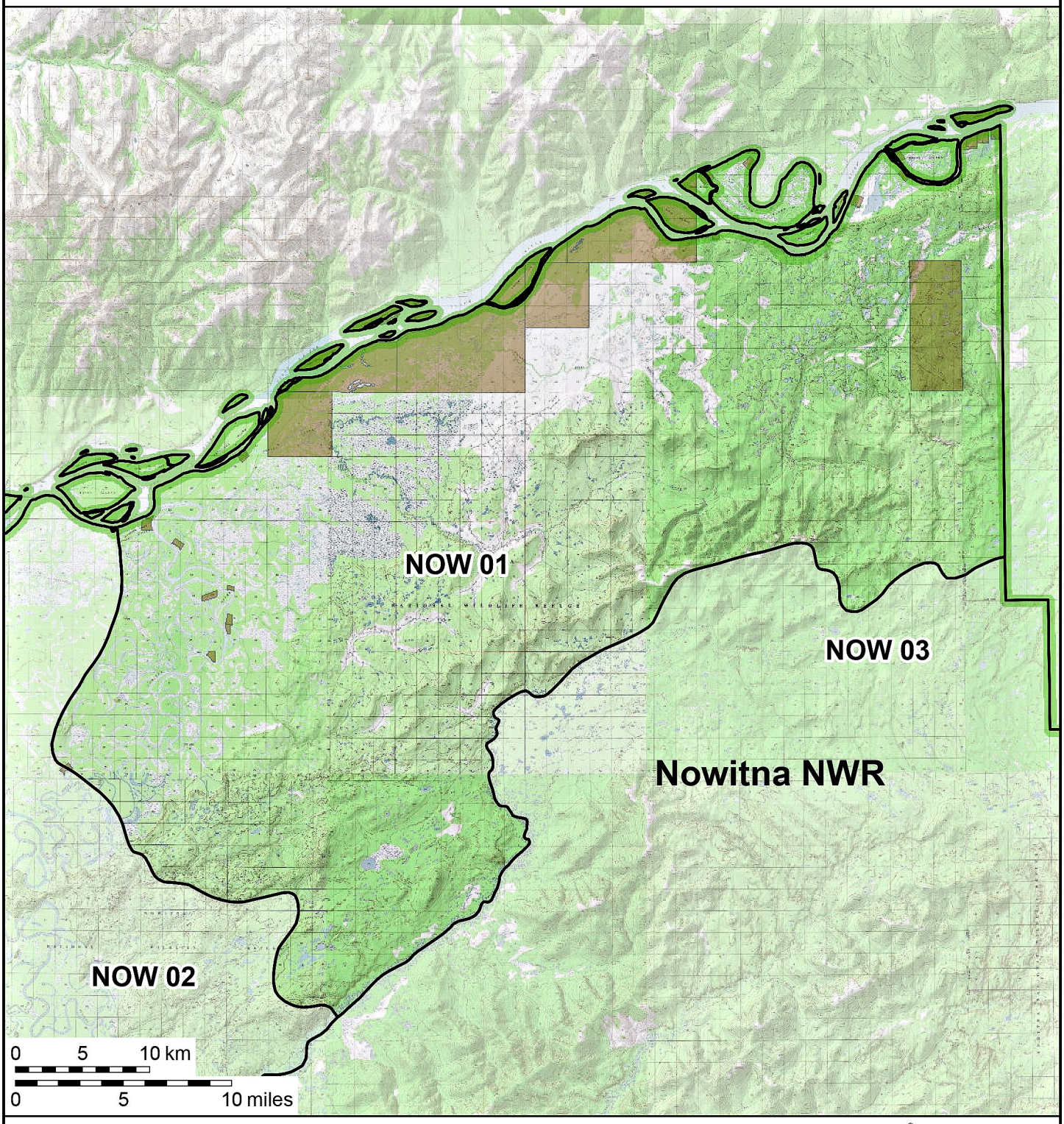

Guide Use Area boundary

National Wildlife Refuge boundary

Designated Wilderness

Selected Land

Private Land

Map Scale = 1:414,000

Land status is current to 10/01/2015

11-0015

U.S. Fish & Wildlife Service

Guide Use Area NOW 02

Nowitna National Wildlife Refuge

Alaska

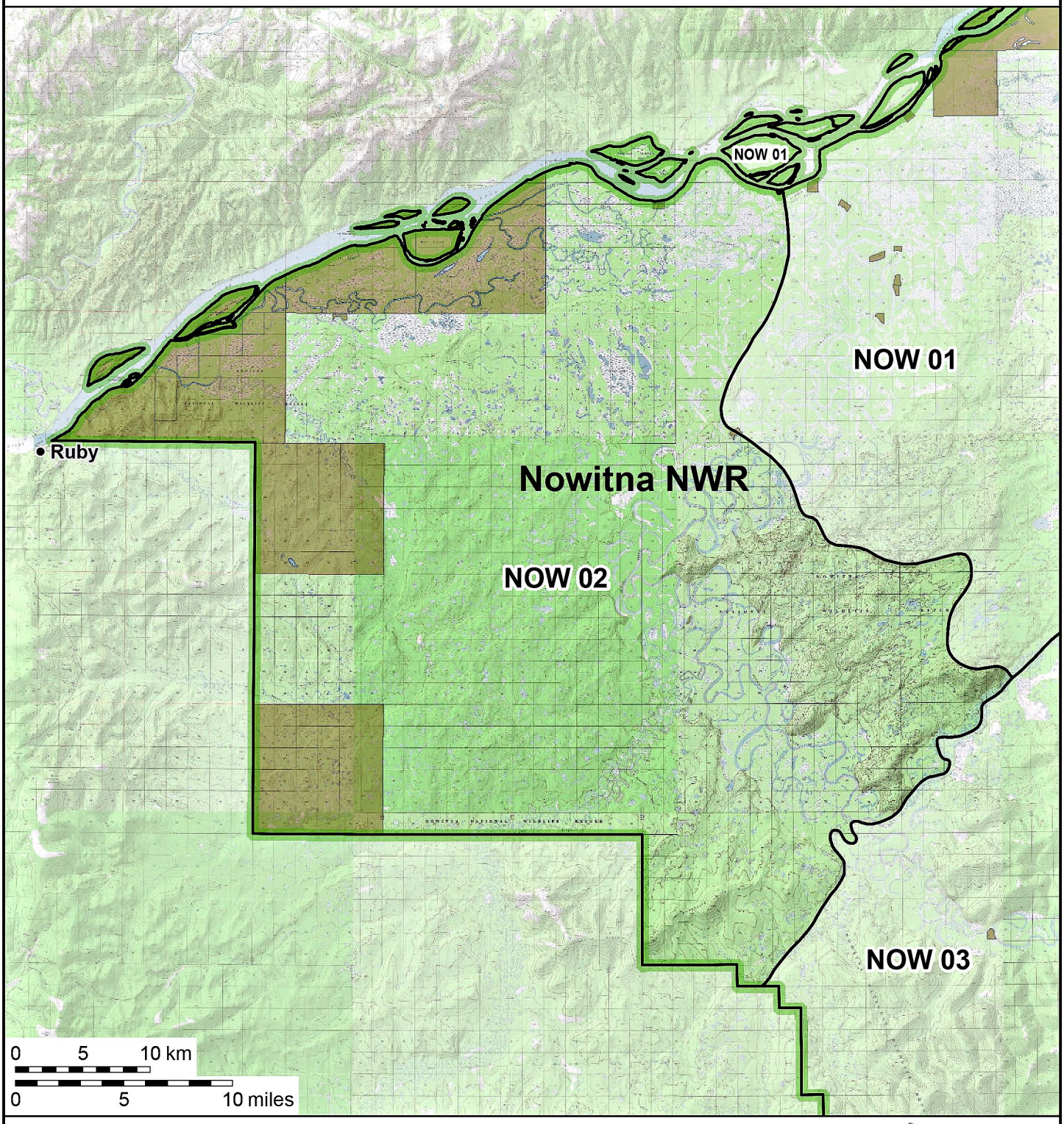

Guide Use Area boundary

National Wildlife Refuge boundary

Designated Wilderness

Selected Land

Private Land

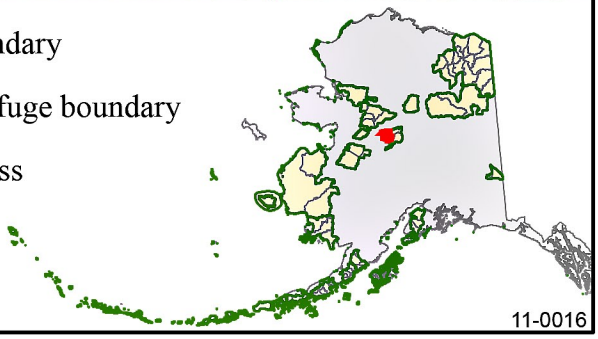

Map Scale = 1:412,000

Land status is current to 10/01/2015

11-0016

U.S. Fish & Wildlife Service

Guide Use Area NOW 03

Nowitna National Wildlife Refuge

Alaska

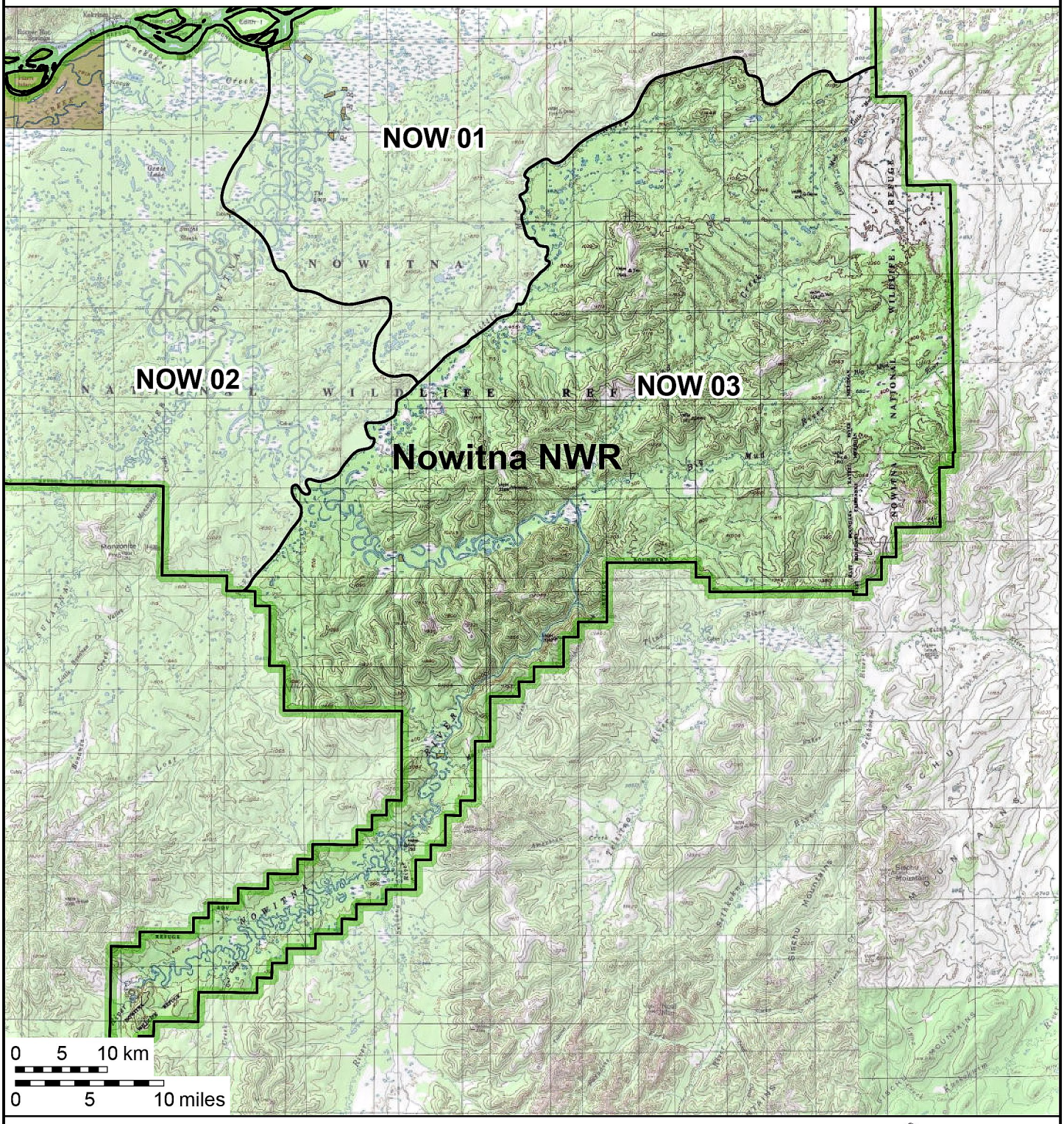

Guide Use Area boundary

National Wildlife Refuge boundary

Designated Wilderness

Selected Land

Private Land

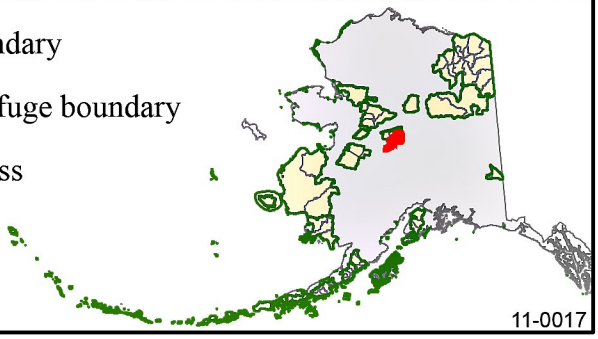

Map Scale = 1:603,000

Land status is current to 10/01/2015

11-0017

U.S. Fish & Wildlife Service

Guide Use Area SEL 01

Selawik National Wildlife Refuge

Alaska

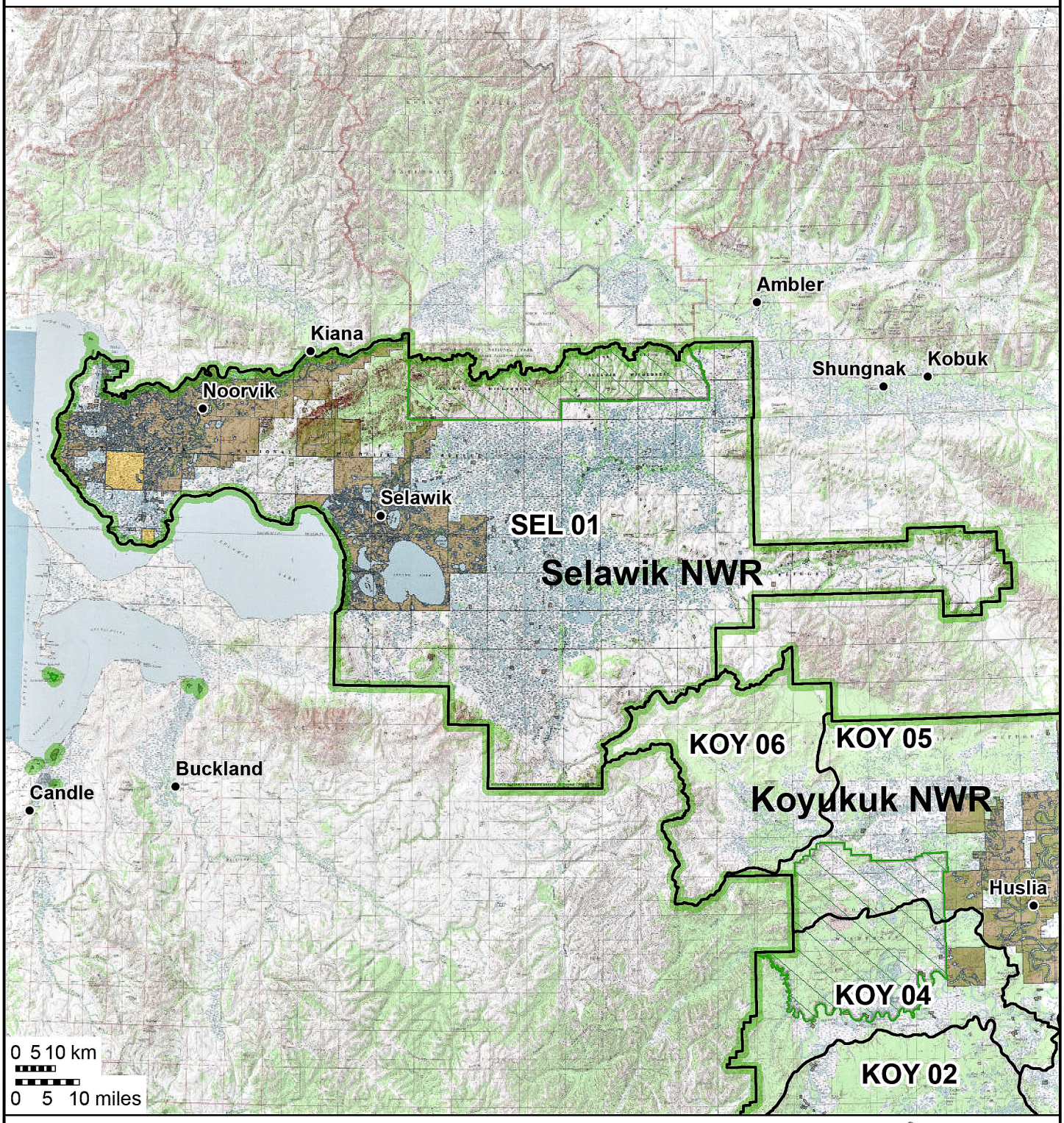

Guide Use Area boundary

National Wildlife Refuge boundary

Designated Wilderness

Selected Land

Private Land

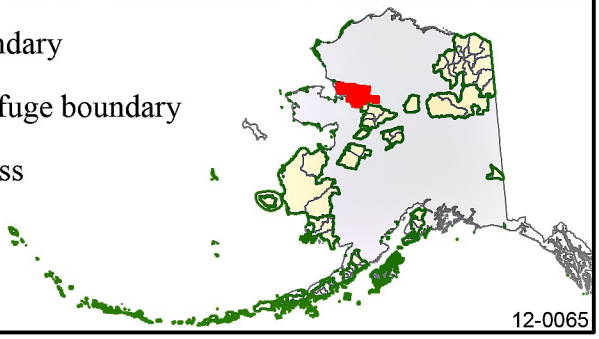

Map Scale = 1:1,402,000

Land status is current to 10/01/2015

12-0065

U.S. Fish & Wildlife Service

Guide Use Area TET 01

Tetlin National Wildlife Refuge

Alaska

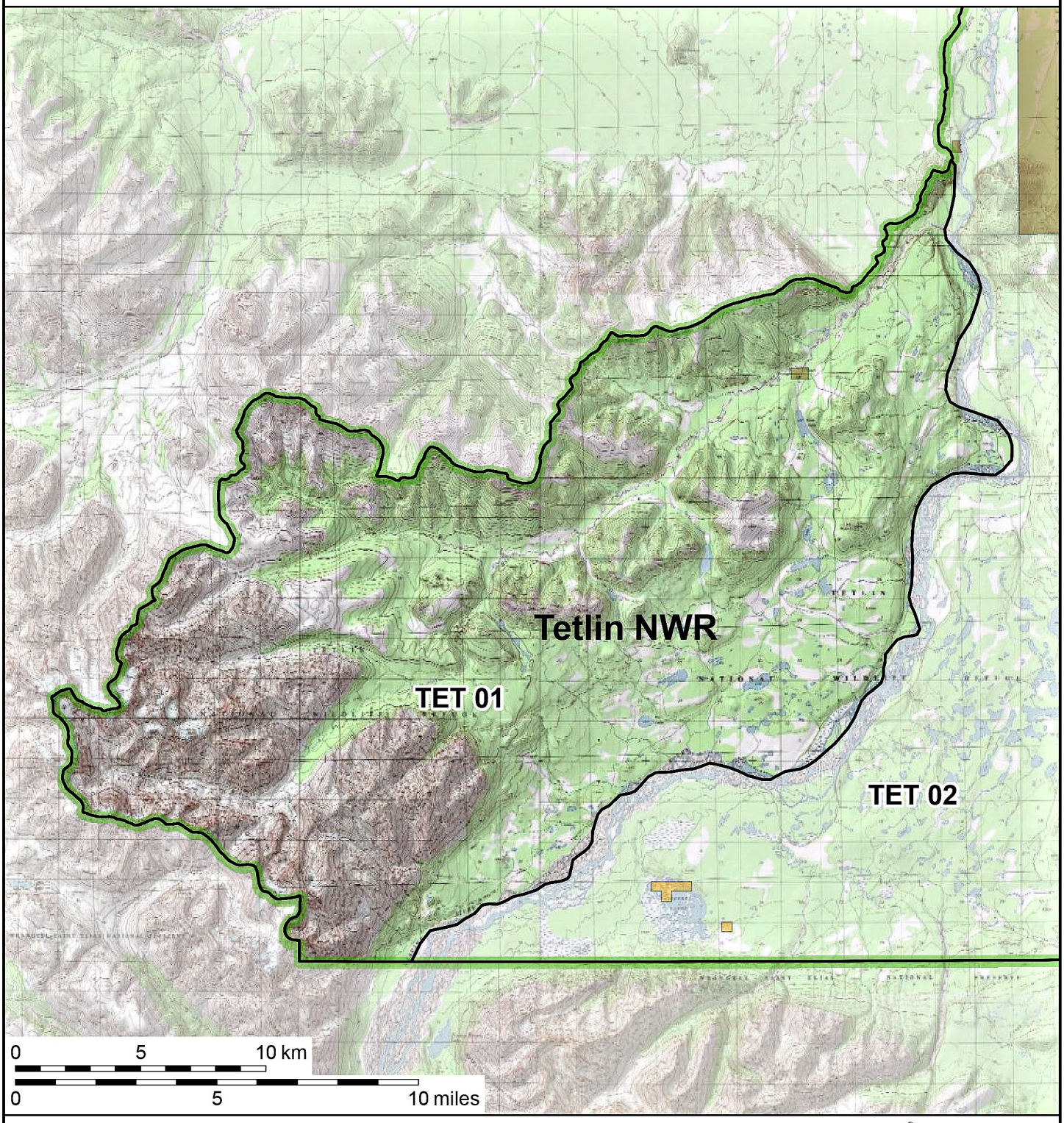

Guide Use Area boundary

National Wildlife Refuge boundary

Designated Wilderness

Selected Land

Private Land

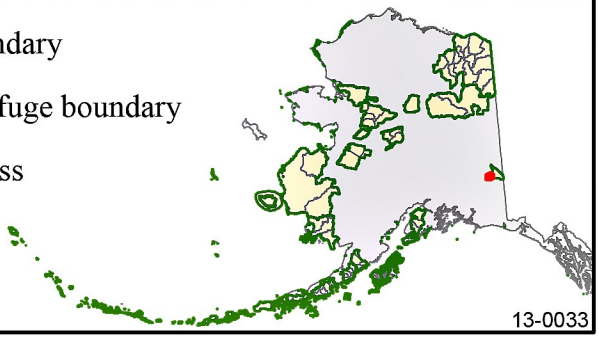

Map Scale = 1:222,000

Land status is current to 10/01/2015

13-0033

U.S. Fish & Wildlife Service

Guide Use Area TET 02

Tetlin National Wildlife Refuge

Alaska

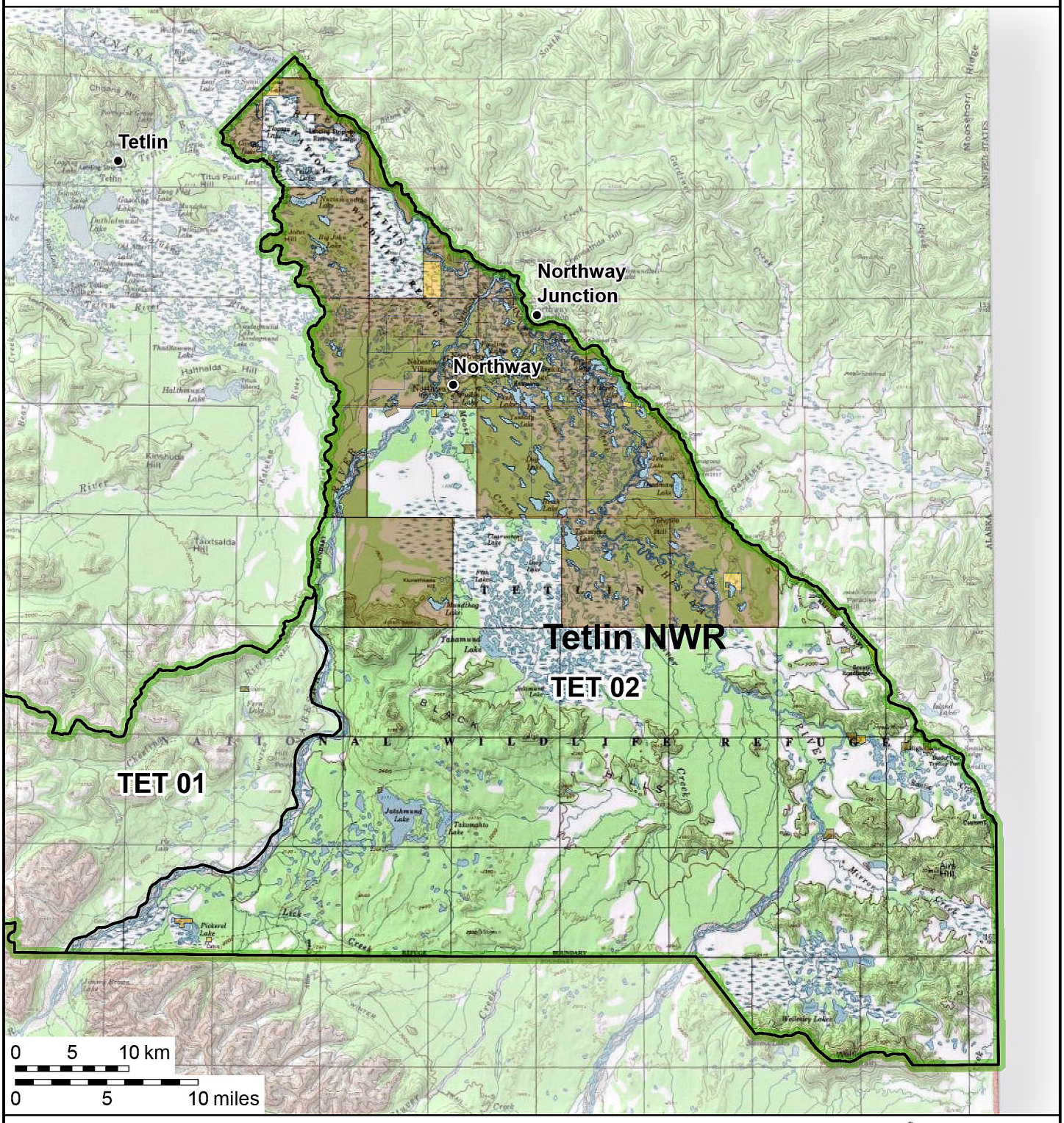

Guide Use Area boundary

National Wildlife Refuge boundary

Designated Wilderness

Selected Land

Private Land

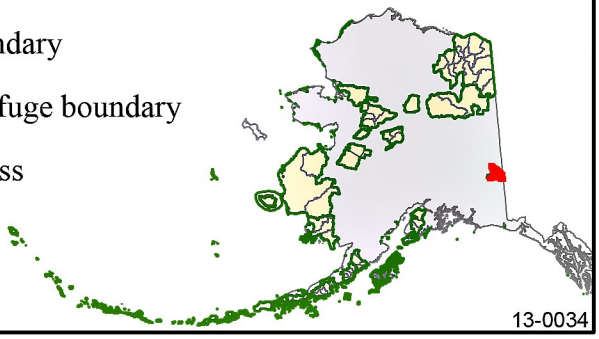

Map Scale = 1:490,000

Land status is current to 10/01/2015

13-0034

U.S. Fish & Wildlife Service

Guide Use Area TOG 01

Togiak National Wildlife Refuge

Alaska

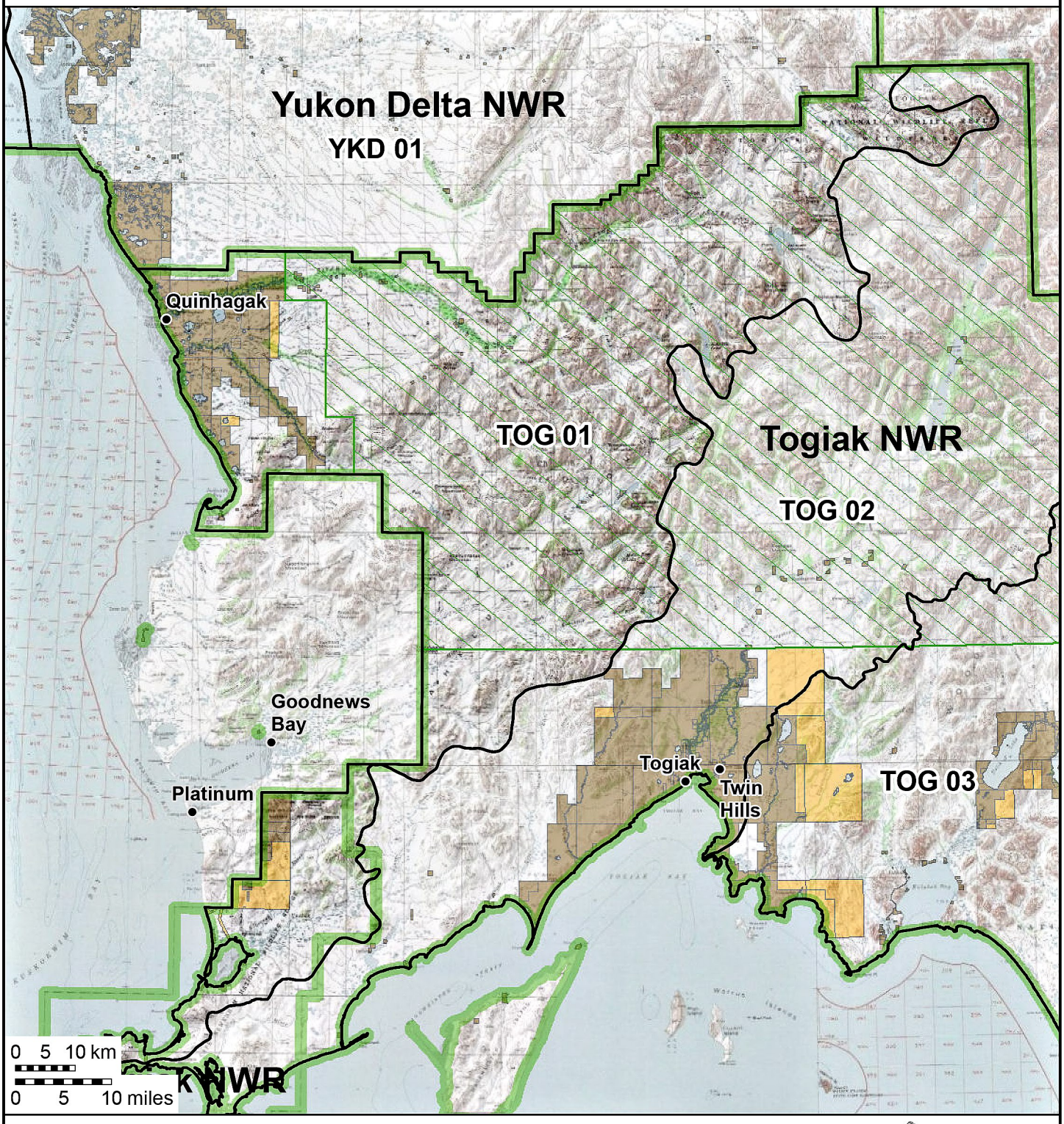

Guide Use Area boundary

National Wildlife Refuge boundary

Designated Wilderness

Selected Land

Private Land

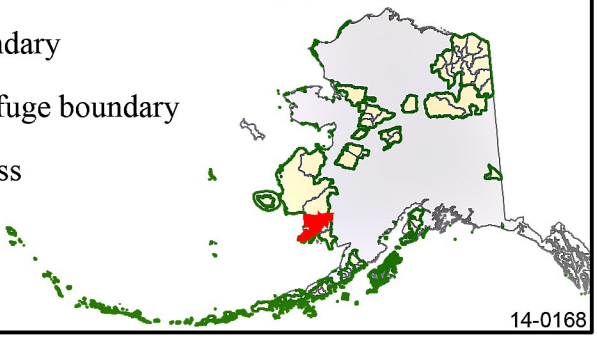

Map Scale = 1:929,000

Land status is current to 10/01/2015

14-0168

U.S. Fish & Wildlife Service

Guide Use Area TOG 02

Togiak National Wildlife Refuge
Alaska

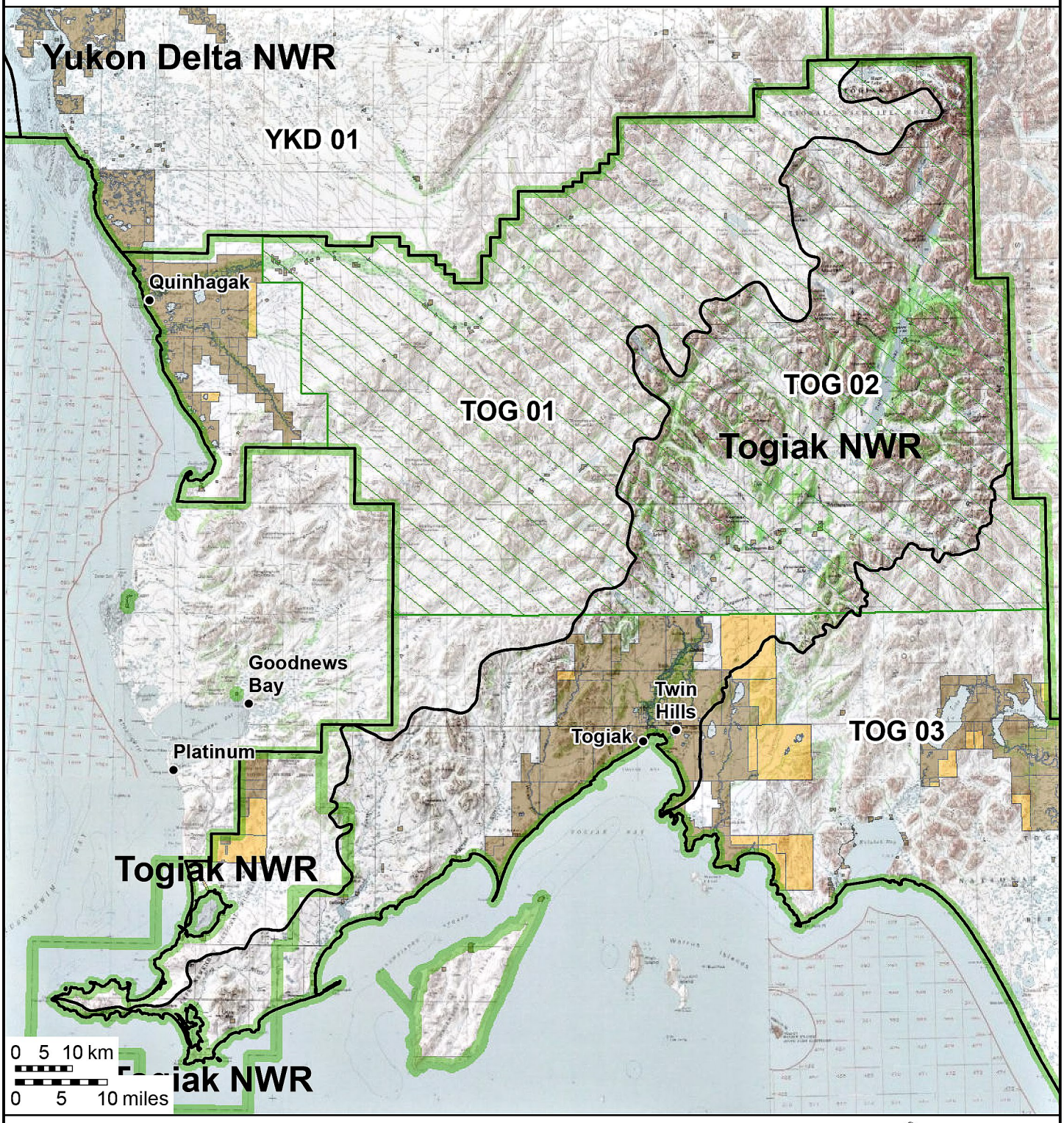

Guide Use Area boundary

National Wildlife Refuge boundary

Designated Wilderness

Selected Land

Private Land

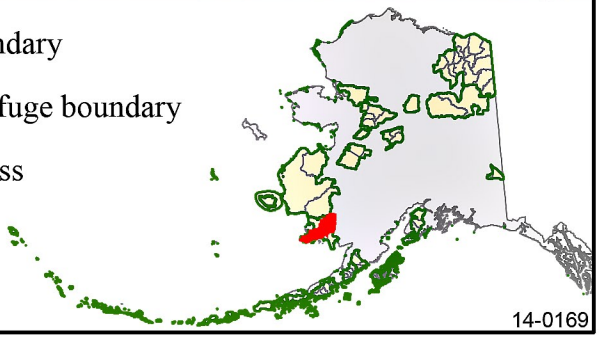

Map Scale = 1:975,000

Land status is current to 10/01/2015

14-0169

U.S. Fish & Wildlife Service

Guide Use Area TOG 03

Togiak National Wildlife Refuge

Alaska

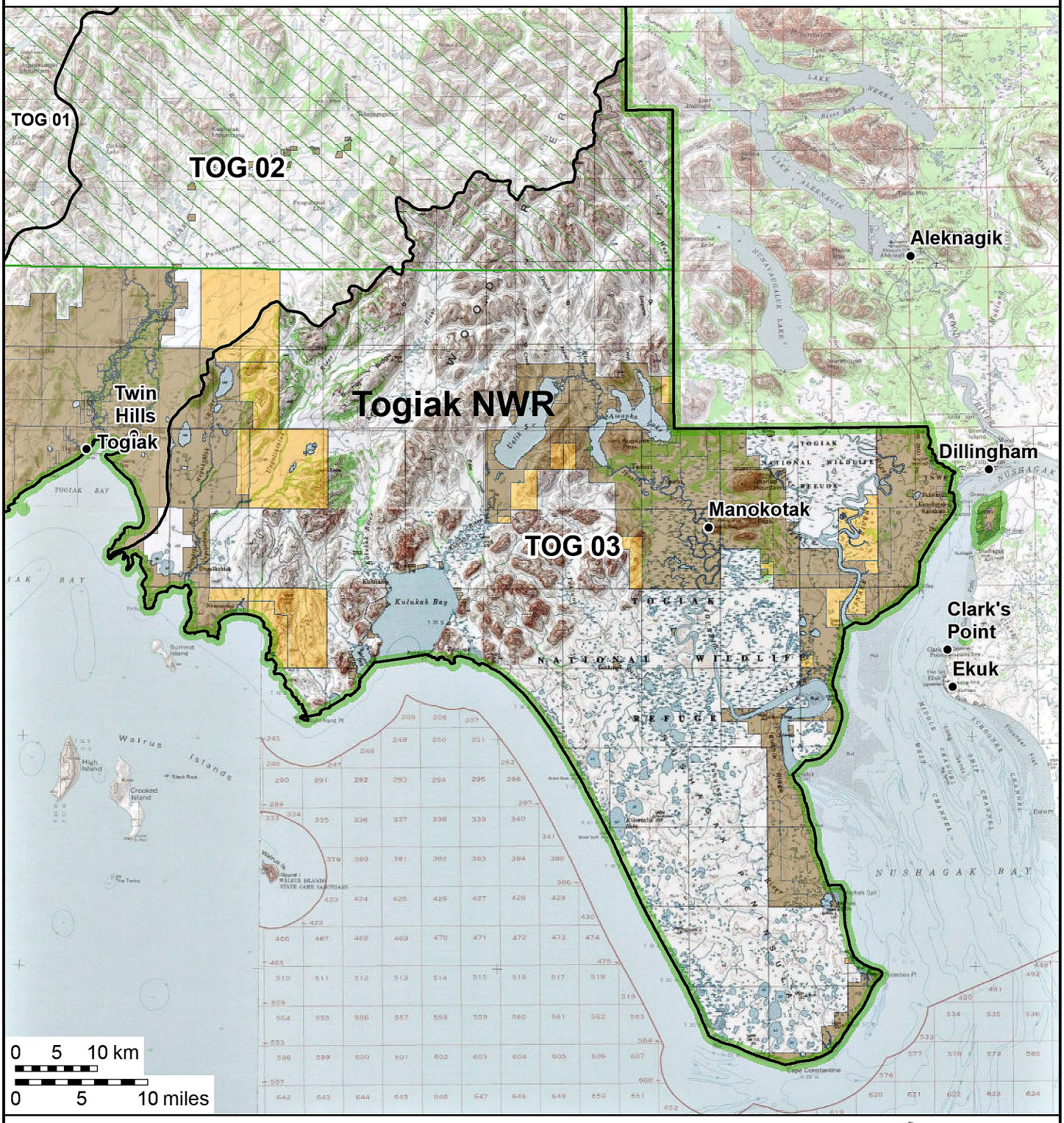

Guide Use Area boundary

National Wildlife Refuge boundary

Designated Wilderness

Selected Land

Private Land

Map Scale = 1:676,000

Land status is current to 10/01/2015

14-0170

U.S. Fish & Wildlife Service

Guide Use Area YKD 01

Yukon Delta National Wildlife Refuge

Alaska

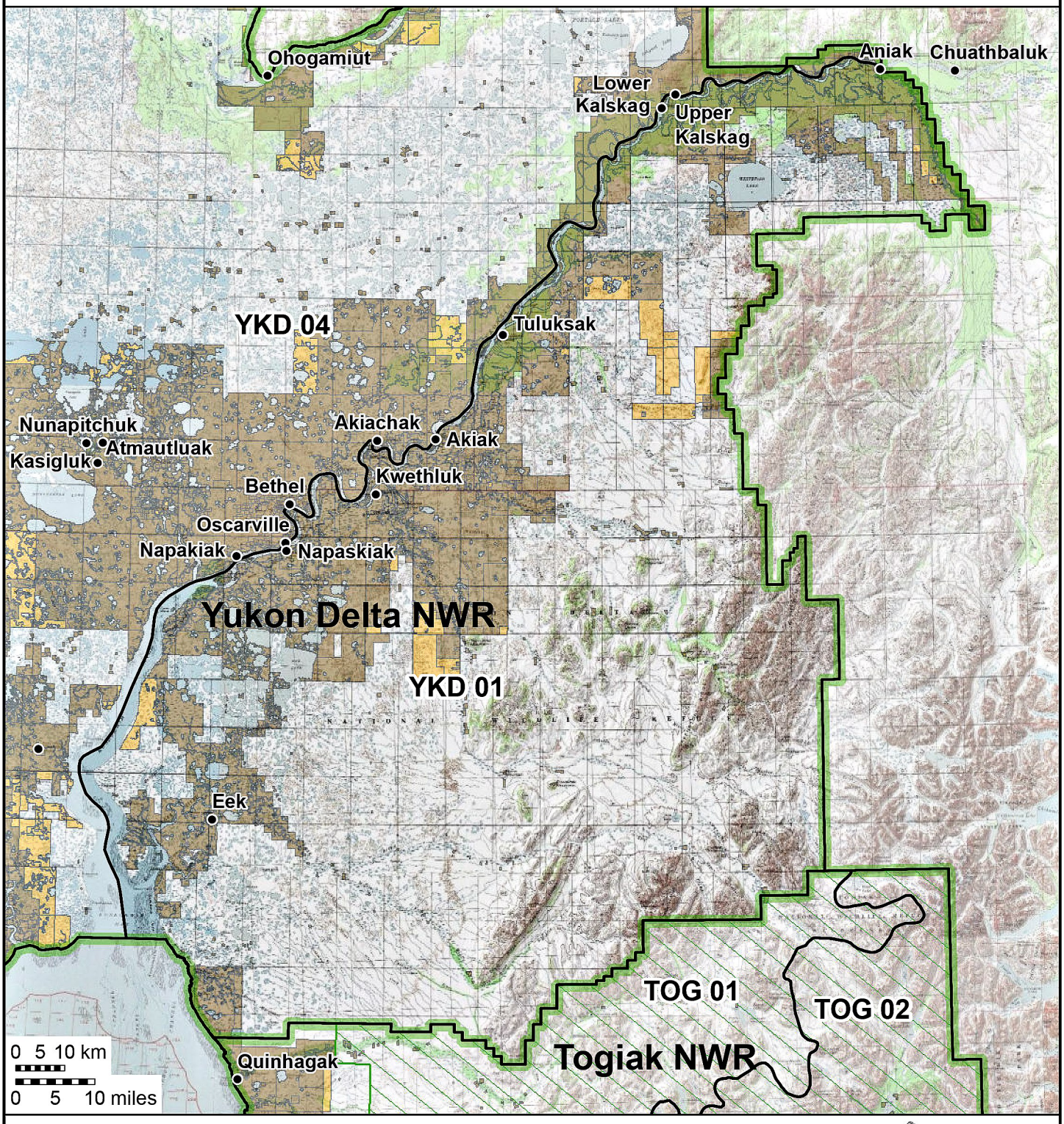

Guide Use Area boundary

National Wildlife Refuge boundary

Designated Wilderness

Selected Land

Private Land

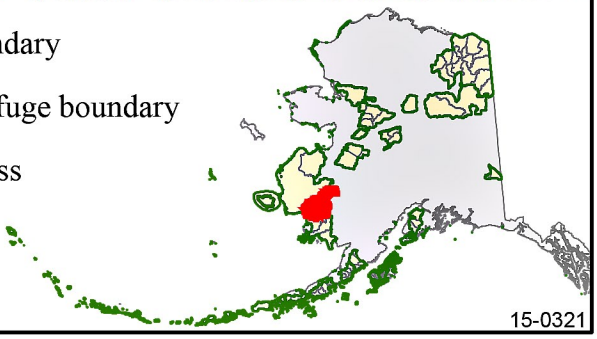

Map Scale = 1:1,126,000

Land status is current to 10/01/2015

15-0321

U.S. Fish & Wildlife Service

Guide Use Area YKD 02

Yukon Delta National Wildlife Refuge

Alaska

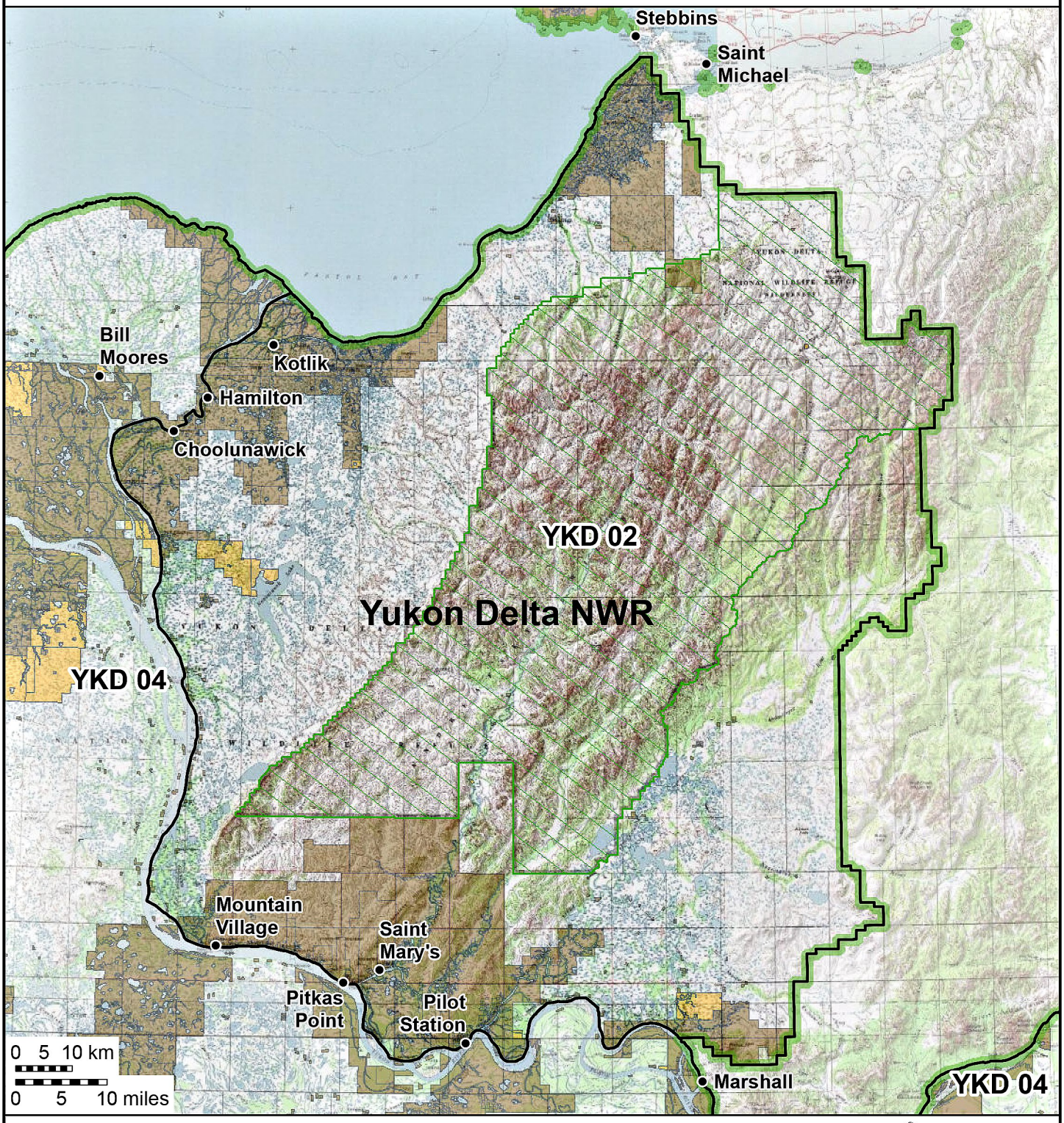

Guide Use Area boundary

National Wildlife Refuge boundary

Designated Wilderness

Selected Land

Private Land

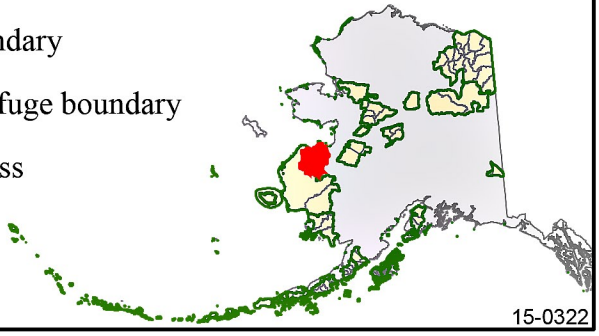

Map Scale = 1:977,000

Land status is current to 10/01/2015

15-0322

U.S. Fish & Wildlife Service

Guide Use Area YKD 03

Yukon Delta National Wildlife Refuge

Alaska

Guide Use Area boundary

National Wildlife Refuge boundary

Designated Wilderness

Selected Land

Private Land

Map Scale = 1:616,000

Land status is current to 10/01/2015

15-0323

U.S. Fish & Wildlife Service

Guide Use Area YKD 04

Yukon Delta National Wildlife Refuge

Alaska

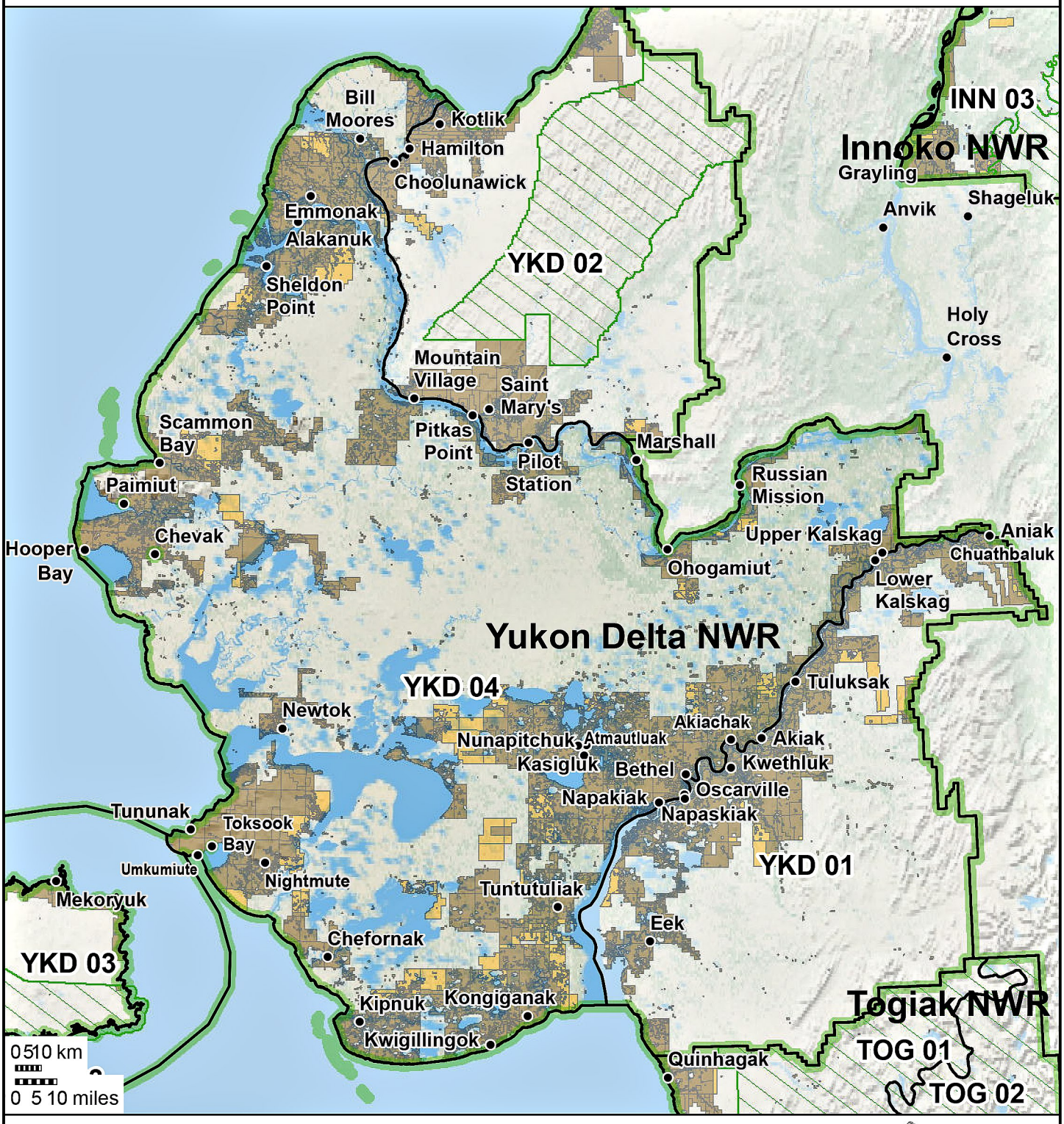

Guide Use Area boundary

National Wildlife Refuge boundary

Designated Wilderness

Selected Land

Private Land

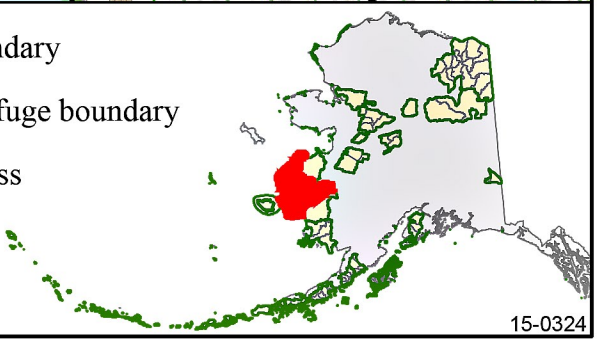

Map Scale = 1:2,140,000

Land status is current to 10/01/2015

15-0324

U.S. Fish & Wildlife Service

Guide Use Area YKF 01

Yukon Flats National Wildlife Refuge

Alaska

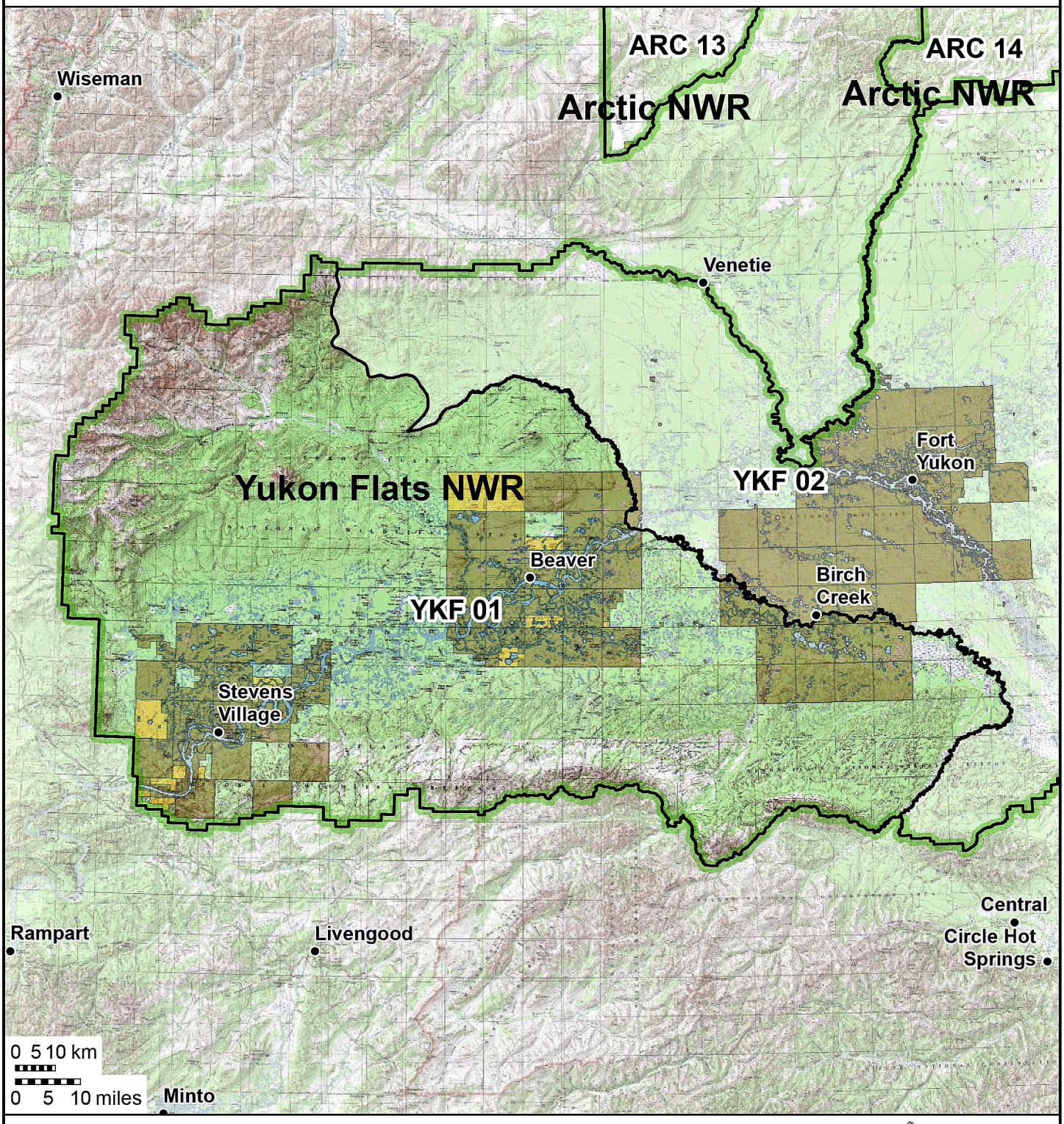

Guide Use Area boundary

National Wildlife Refuge boundary

Designated Wilderness

Selected Land

Private Land

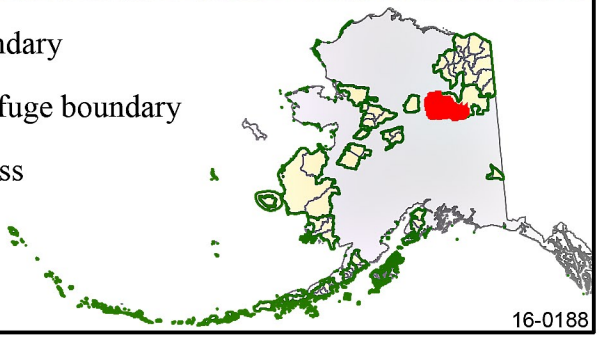

Map Scale = 1:1,375,000

Land status is current to 10/01/2015

16-0188

U.S. Fish & Wildlife Service

Guide Use Area YKF 02

Yukon Flats National Wildlife Refuge

Alaska

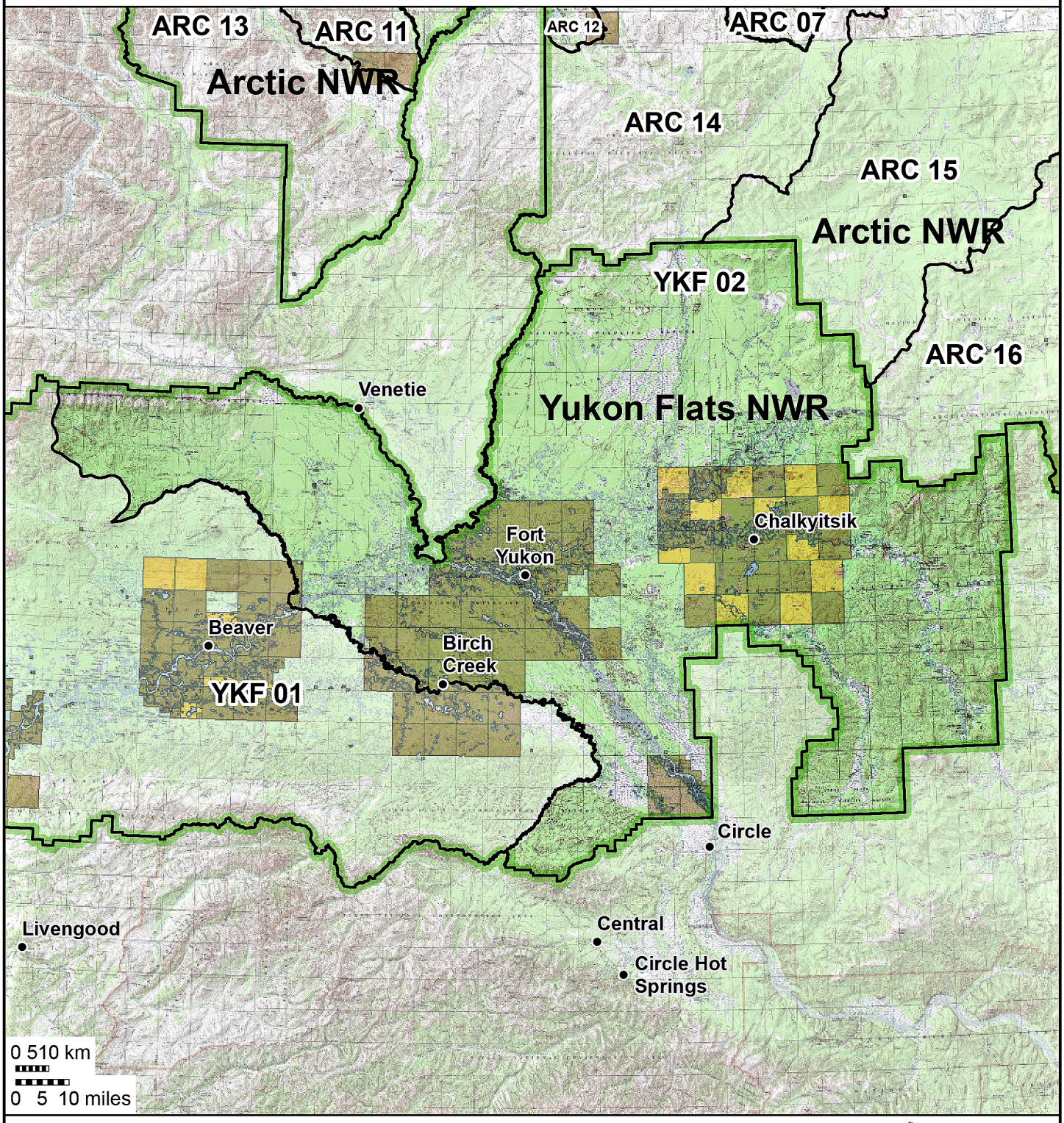

Guide Use Area boundary

National Wildlife Refuge boundary

Designated Wilderness

Selected Land

Private Land

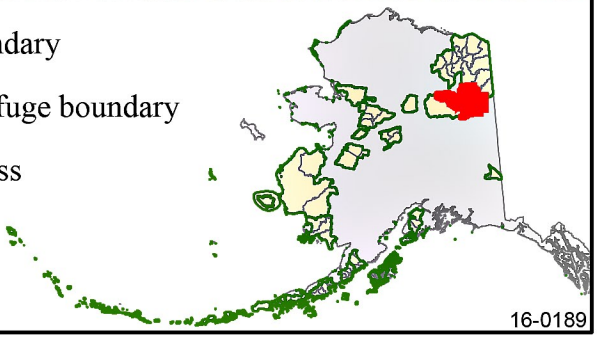

Map Scale = 1:1,673,000

Land status is current to 10/01/2015

16-0189