Appendix A.3

Grazing Management Maps

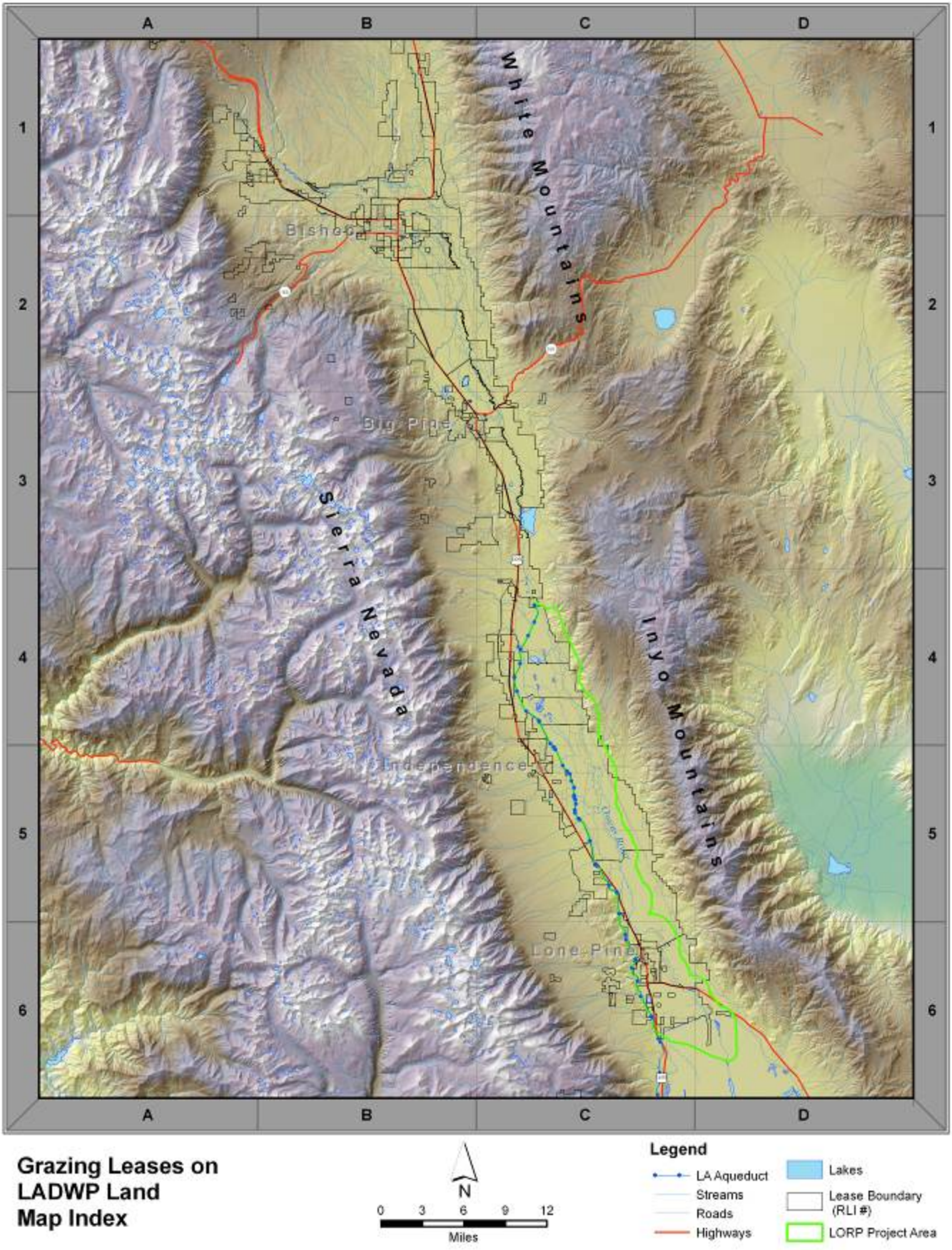

Figure 3.1. Grazing Lease Map Series

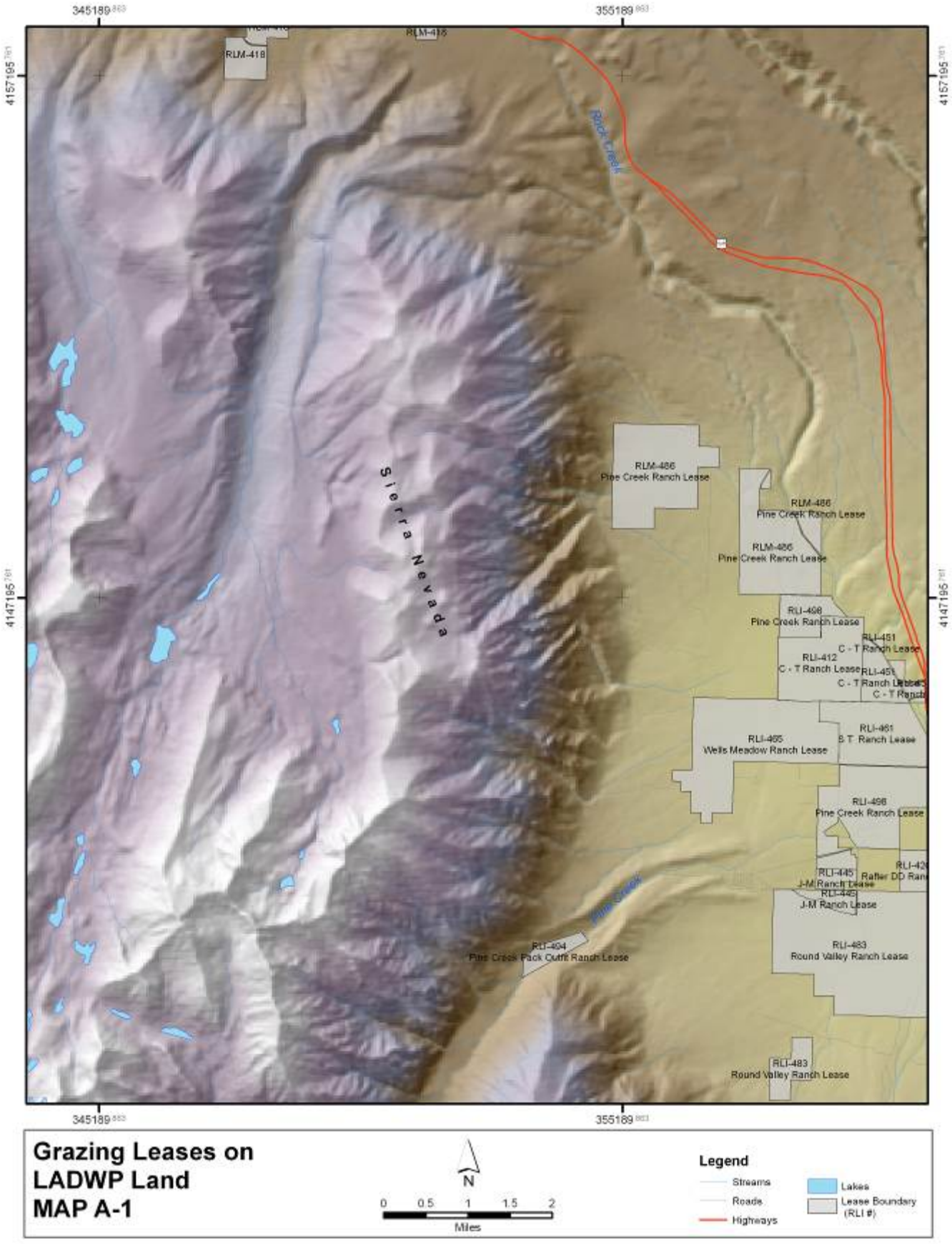

Figure 3.2. Grazing Lease Map Series

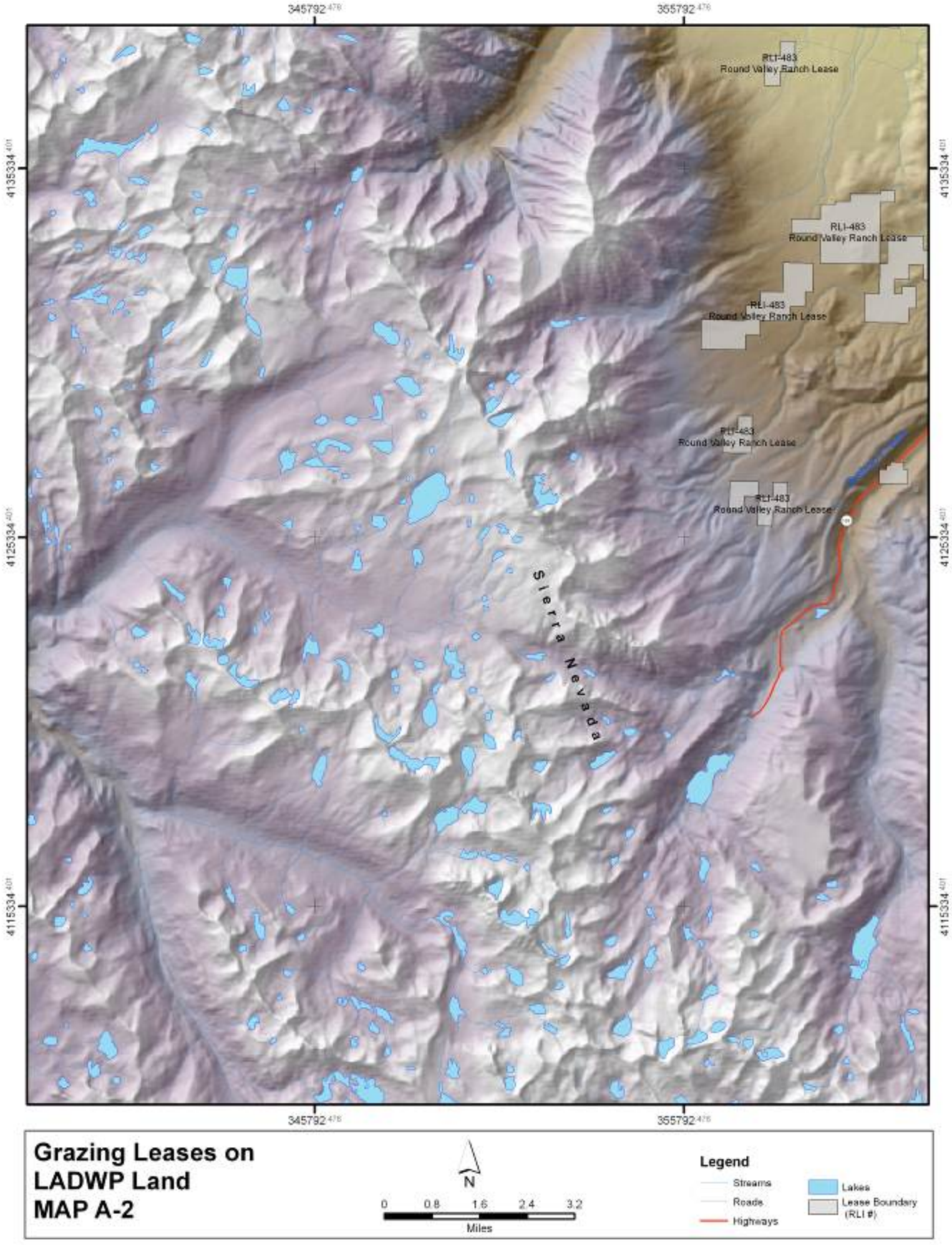

Figure 3.3. Grazing Lease Map Series

Figure 3.4. Grazing Lease Map Series

Figure 3.5. Grazing Lease Map Series

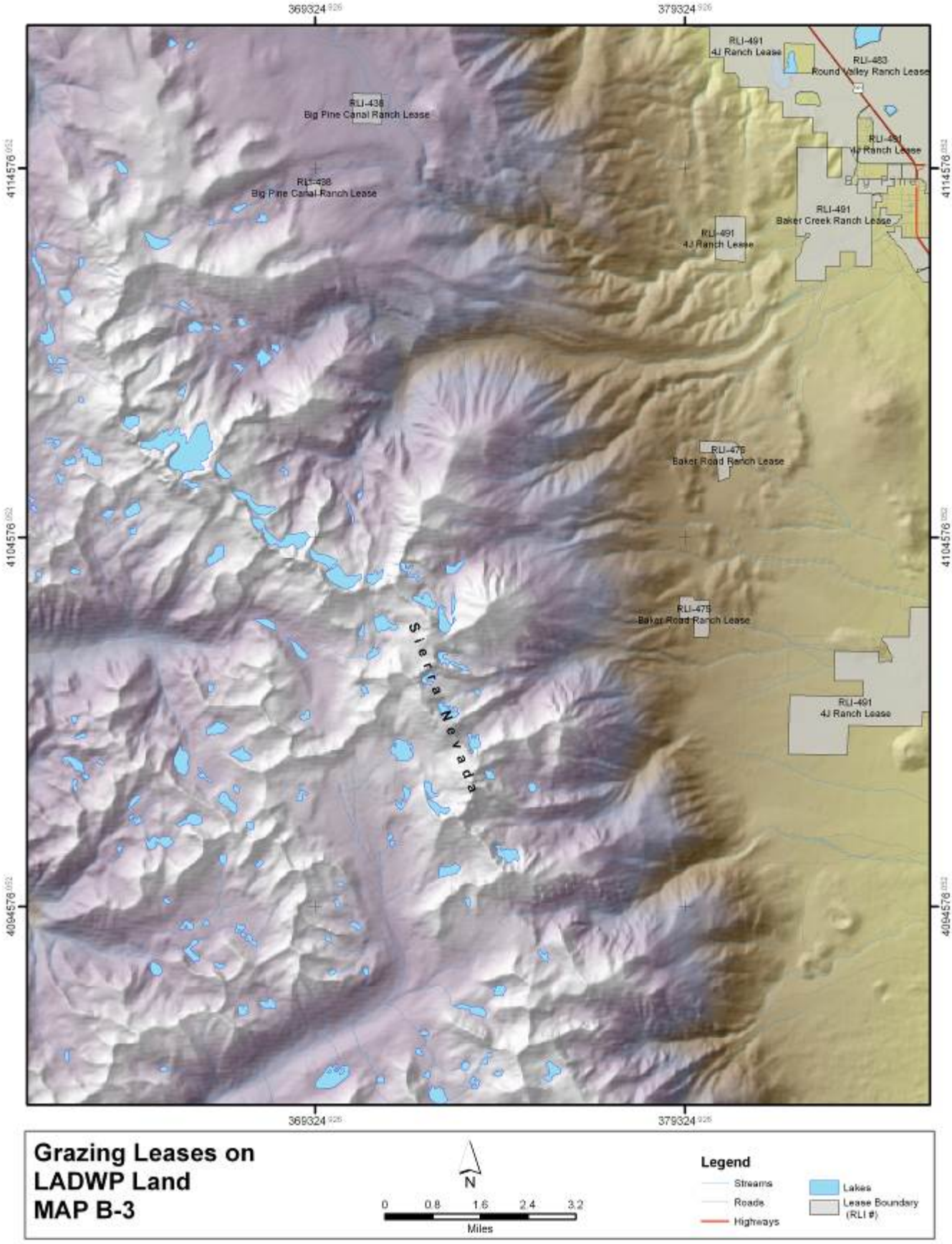

Figure 3.6. Grazing Lease Map Series

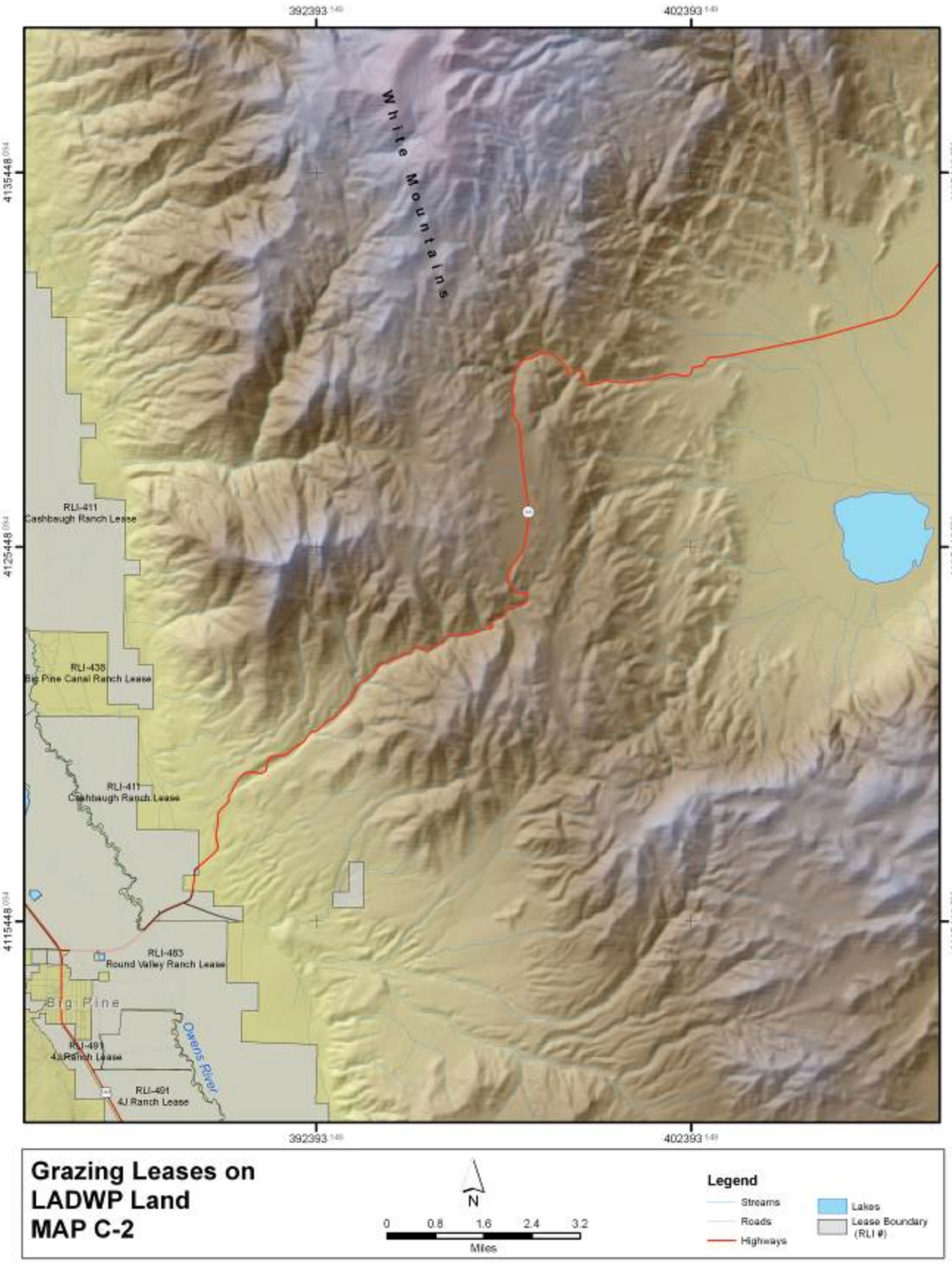

Figure 3.7. Grazing Lease Map Series

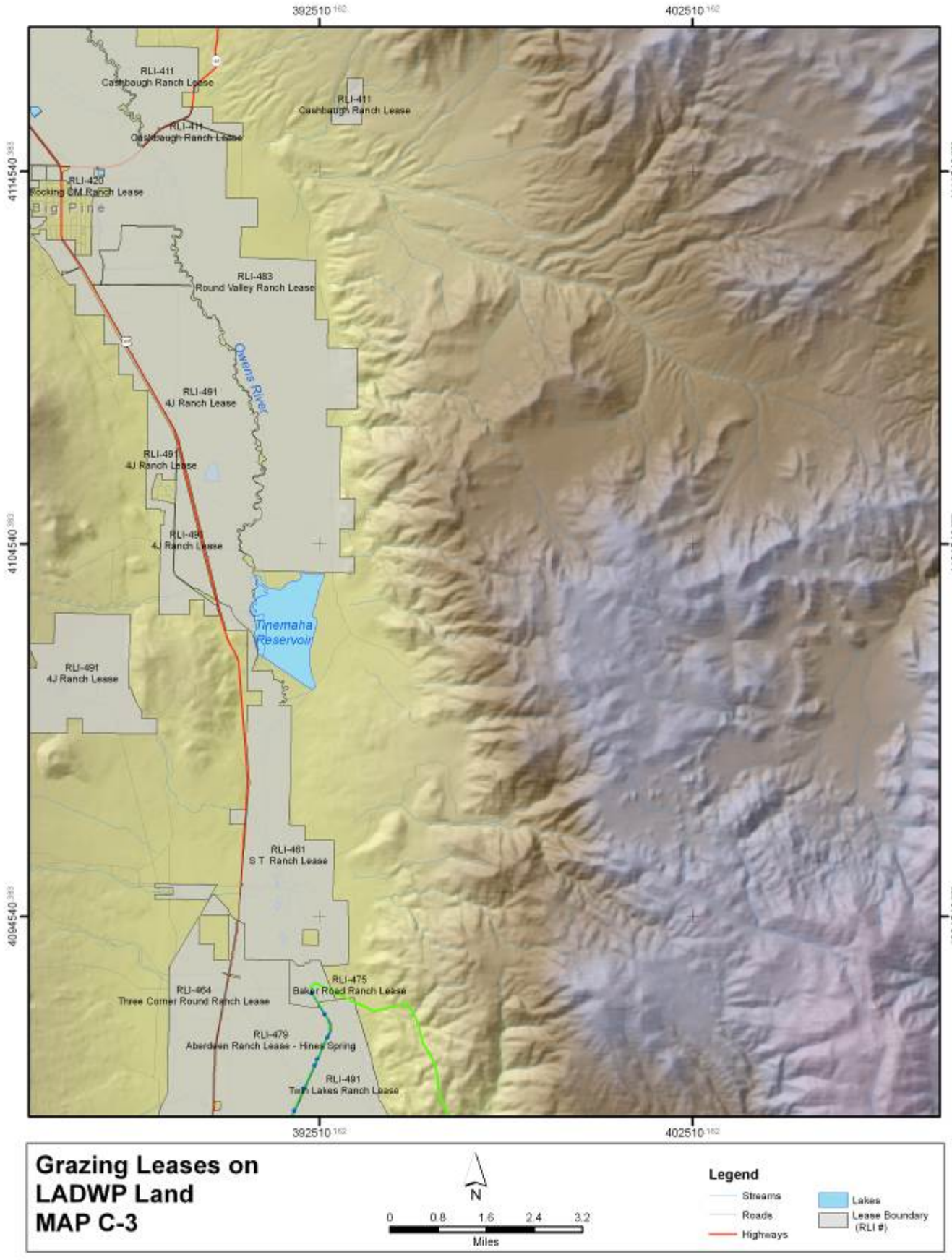

Figure 3.8. Grazing Lease Map Series

Figure 3.9. Grazing Lease Map Series

Figure 3.10. Grazing Lease Map Series

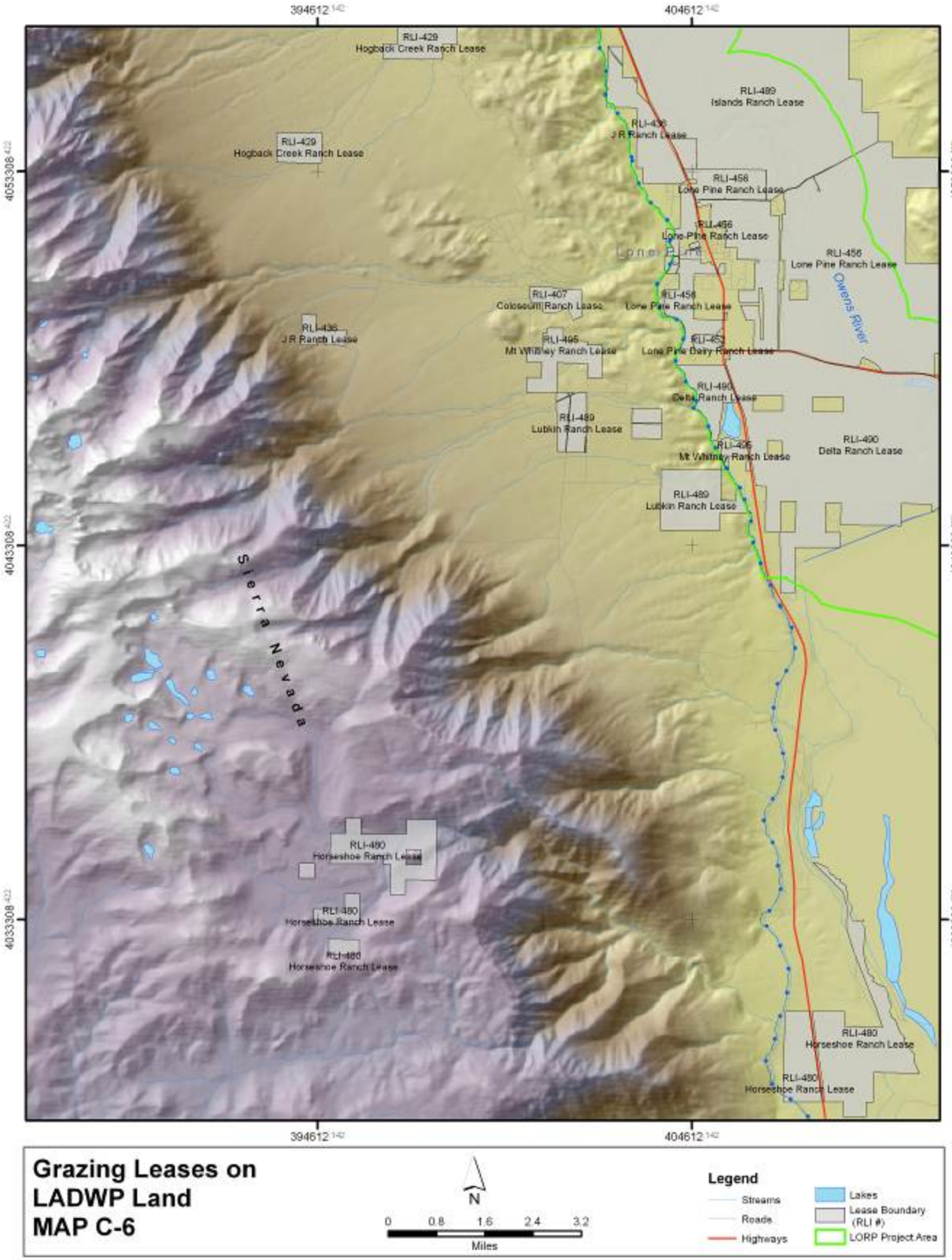

Figure 3.11. Grazing Lease Map Series

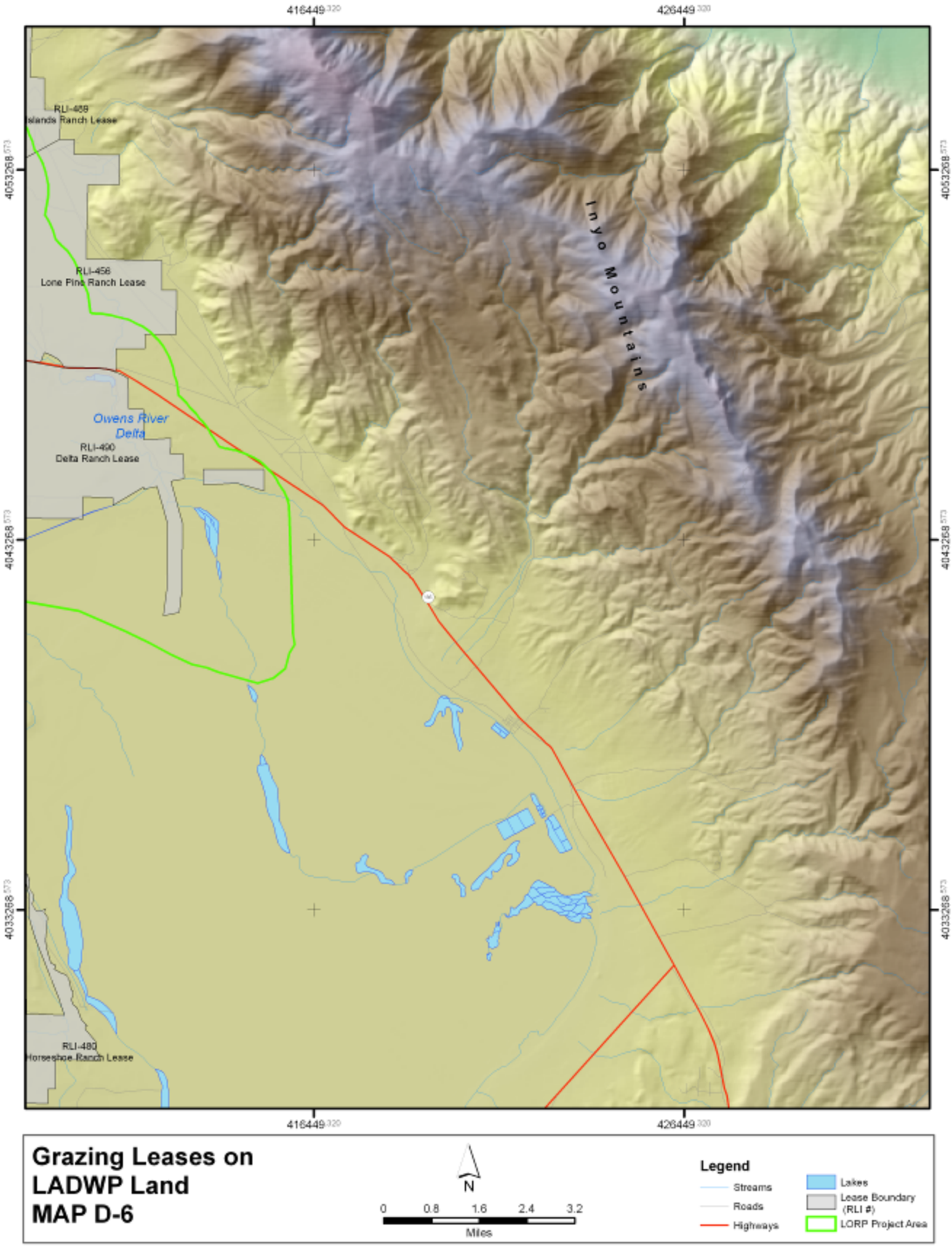

Figure 3.12. Grazing Lease Map Series

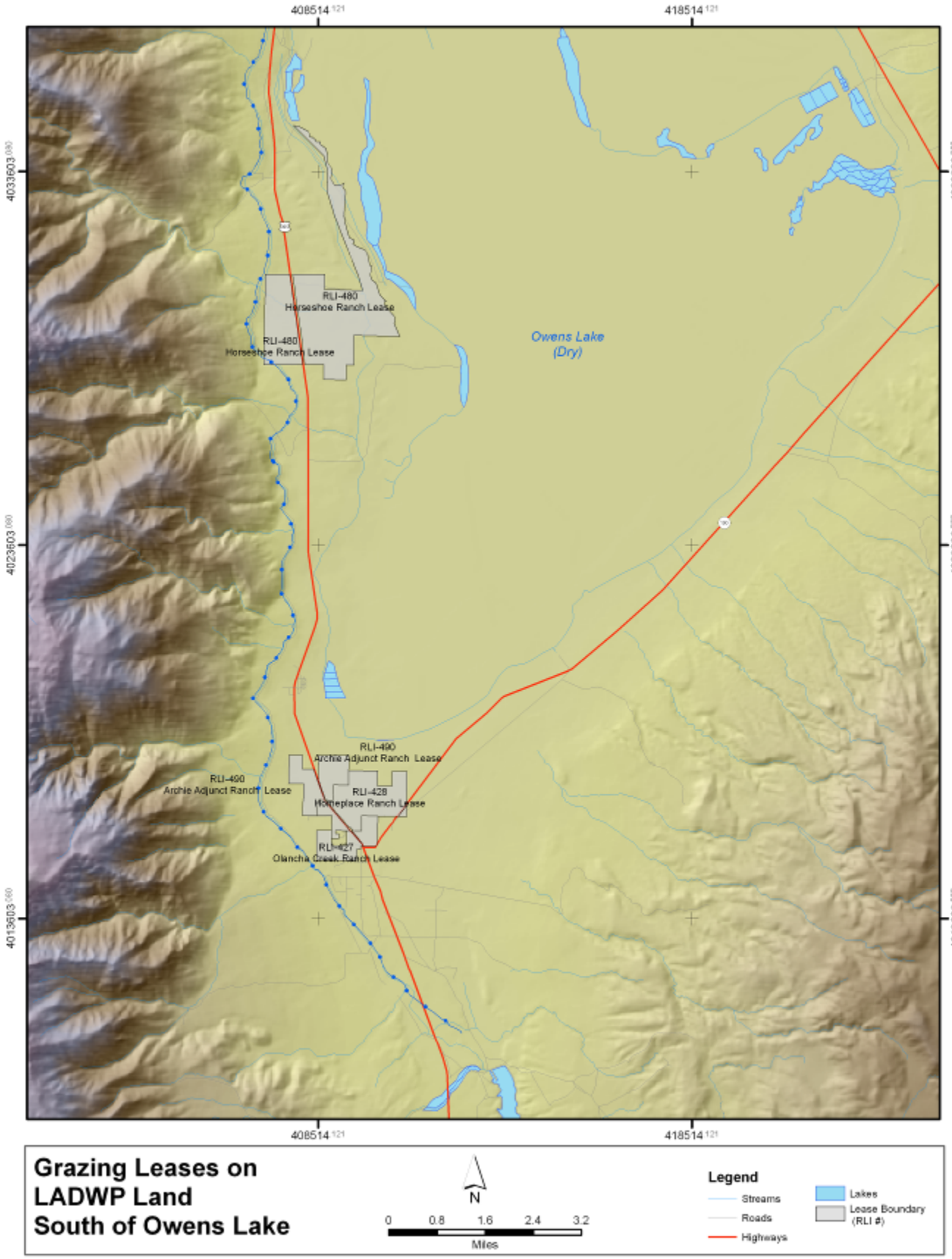

Figure 3.13. Grazing Lease Map Series

Table 3.1. List of Leases, Lease Identification Numbers, Lease size and responsible Lessee (s)

Lease Name	Lease #	Acres	Lessee (s)
3V Ranch Livestock Grazing Lease	RLI-435	33	Kenneth, Kenny, and Barbara Partridge and Venneta Johnson; managed by Kenneth and Kenny Partridge
4-J Ranch Livestock Grazing Lease	RLI-491, RLI-499	20,800	4-J Cattle Company, Inc.; managed by Mark Johns
Aberdeen Livestock Grazing Lease	RLI 479	3,077	Dennis Winchester
Archie Adjunct Livestock Grazing Lease	RLI-490	426	Scott Kemp
Baker Creek Livestock Grazing Lease	RLI-491	1,426	4-J Cattle Company, Inc.; managed by Mark Johns
Baker Road Ranch Livestock Grazing Lease	RLI-475	391	Murton Stewart, Jr. and Jean Stewart; managed by Murton Stewart, Jr. and Murton Stewart III
Big Pine Canal Livestock Grazing Lease	RLI-438	9,177	Ron Yribarren
Blackrock Livestock Grazing Lease	RLI-428	32,987	Lacey Livestock
Brockman Ranch Livestock Grazing Lease	RLI-401	183	Dick Moxley
C-T Ranch Livestock Grazing Lease	RLI-412, RLI-451, RLI-500, RLM-441	4,766	William, Sharon, Thomas and Laura Talbot; managed by Mickey Jarvis and Dick Weller.
Cashbaugh Livestock Grazing Lease	RLI-411	23,602	James W. Cashbaugh, Dorthy Cashbaugh, James A. Cashbaugh and Alonna Giacomini; managed by Gary Giacomini, James W. Cashbaugh and James A. Cashbaugh
Coloseum Livestock Grazing Lease	RLI-407	2,645	Rod Ayers
Eight Mile Livestock Grazing Lease	RLI -408	770	John Ketcham; managed by Mr. and Mrs. Lee Roeser
Fish Slough Livestock Grazing Lease	RLM-488	2,058	Managed by Peek and Zimmerman
Fort Independence Ranch Livestock Grazing Lease	RLI-406, RLI-489, RLI-454	5,375	Keith and Eleanor Bright, Donald Bright, and Scott Kemp; managed by Scott Kemp
Georges Creek Parcel Livestock Grazing Lease	RLI-489	4,025	Scott Kemp
Hogback Creek Livestock Grazing Lease	RLI-429	910	Red's Meadow Pack Station
Homeplace Adjunct Livestock Grazing Lease	RLI-428	587	Lacey Livestock, managed by Mark Lacey
Horseshoe Bar Ranch Livestock Grazing Lease	RLI-462	336	Don, Jim, and Lee Tatum; managed by Jim Tatum
Horseshoe Livestock Grazing Lease	RLI 480	3000	Roy Hunter
Independence Livestock Grazing Lease	RLI-416, RLI-454, RLI-455	5,268	Shepherds Creek Parcel held by Zachary Smith; Springfields Parcel held by John and Tansy Smith
Intake Livestock Grazing Lease	RLI-475	284	Murton Stewart
Islands and Delta Livestock Grazing Lease	RLI-489, RLI-490	26,065	Scott Kemp
J-M Ranch Livestock Grazing Lease	RLI-445	152	Jim Coats
JR Ranch Livestock	RLI-436	976	Ralph Ruiz

Grazing Lease			
Giacomini Trust	RLI-487	681	Gary and Alonna Giacomini
Lone Pine Dairy Livestock Grazing Lease	RLI-452	80	Lewis W. Schou, Robert D. Munis, and Phyllis L. Munis; managed by Lewis Schou
Lone Pine Livestock Grazing Lease	RLI-456	7,926	Spainhower Anchor Ranch, Inc
Lubkin Adjunct Livestock Grazing Lease	RLI-489	1,182	Scott Kemp
Mandich Ranch Livestock Grazing Lease	RLI-424	168	Gary Rossi, Chance Rossi, Holly Rossi, Michael Rossi, and Yvette Hannon
Mount Whitney Ranch Livestock Grazing Lease	RLI-495	626	Craig London
Olancha Creek Adjunct Livestock Grazing Lease	RLI 427	269	Tom Noland
Pine Creek Pack Outfit Livestock Grazing Lease	RLI-494, RLI-466	267	Brian and Danica Berner
Pine Creek Ranch Livestock Grazing Lease	RLI-498, RLM-486	2,632	Emilio Collado
Quarter B Circle Ranch Livestock Grazing Lease	RLI-404, RLI-413	1,250	Dan Boyd and Troy Oney
Rafter DD Ranch Livestock Grazing Lease	RLI-426, RLI-439	240	Dave Dohnel and Kent Dohnel; managed by Kent Dohnel
Rainbow Pack Outfit Livestock Grazing Lease	RLI-460	144	Greg Allen; managed by Greg and Ruby Allen
Reata Ranch Livestock Grazing Lease	RLI-453	139	Kathleen Hadeler, Amanda Miloradich, and John McMurtrie; managed by John McMurtrie
Reinhackle Ranch Livestock Grazing Lease	RLI-492	5,947	Lacey Livestock; managed by Mark Lacey and Leo Hertz.
Riverside Ranch Livestock Grazing Lease	RLI-501	613	Fred Aubrey
Rockin C Ranch Livestock Grazing Lease	RLI-493	320	Cathy Caballero
Rockin DM Ranch Livestock Grazing Lease	RLI-420	110	Don Morton; managed by Don and Bev Morton
Round Valley Ranch Livestock Grazing Lease	RLI-483	19,780	Joe C. Mendiburu, Danielle Mendiburu and Nicole Dobrzanski; managed by Joe Mendiburu
S-T Ranch Livestock Grazing Lease	RLI-461	10,925	Jack and Todd Tatum
Thibaut Livestock Grazing Lease	RLI-430	5,259	Herbert London, Robert C. Tanner, and Louis B. Roeser
Three-Corner-Round Ranch Livestock Grazing Lease	RLI-464	681	Three-Corner-Round Pack Outfit; managed by Jennifer Roeser
Twin Lakes Livestock Grazing Lease	RLI-491	4,912	4-J Cattle Company, managed by Mark Johns
U-Bar Ranch Livestock Grazing Lease	RLI-402	404	Alice J., Roy and Beverly Boothe
Warm Springs Livestock Grazing Lease	RLI-497	4,200	Giacomini Trust; managed by Gary and Alonna Giacomini
Wells Meadow Ranch Livestock Grazing Lease	RLI-465	1,041	Stanley and Kay Voget, and Don Perea; managed by Don Perea

372000
373000
374000
4137000
4136000
Legend
Existing Fence
Proposed Fence
Existing Fence to be Removed
Existing Fence to be Repaired
Existing Drift Fence
Temporary Fence
Existing Cattle Guards
Proposed Cattle Guards
Existing Gates
Proposed Gates
Existing Gate to be Removed
Existing Water Gap
River
Streams
Aqueduct
Ditch
Springs
Stockwater Well
Seep Springs
Lakes
Highway
Roads
Transmission Line
Vegetation Monitoring Sites
Rare Plants Points
Rare Plants Parcels
Enhancement/Mitigation Area
Lease Boundary
Irrigated
Brockman Ranch
RLI-401
South Field
LINE ST
HWY 168
N
0
500
1,000
Feet
Bishop
Independence
Lone Pine
Locator Map

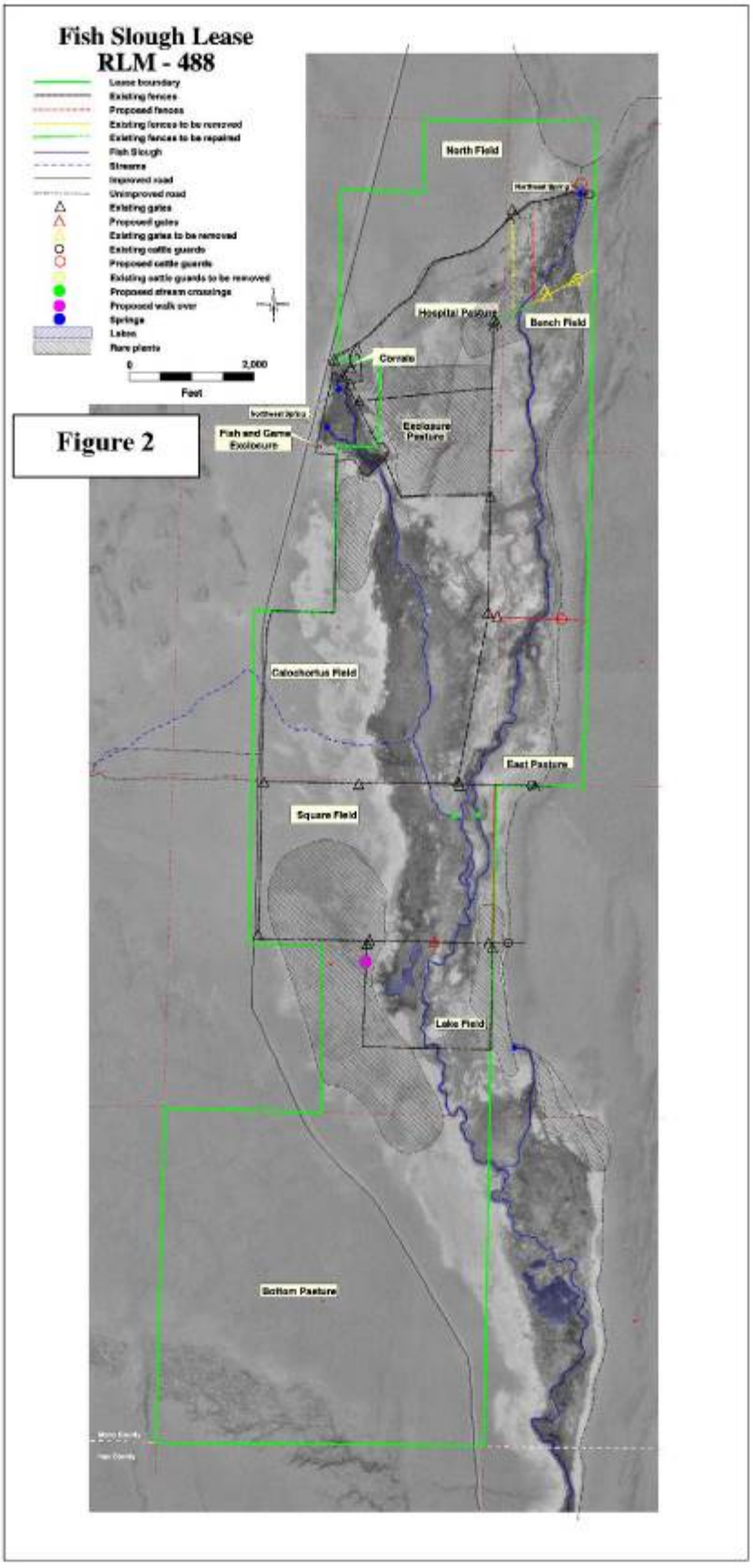
Fish Slough Lease
RLM - 488
Lease boundary
Existing fences
Proposed fences
Existing fences to be removed
Existing fences to be repaired
Fish Slough
Streams
Improved road
Unimproved road
Existing gates
Proposed gates
Existing gates to be removed
Existing cattle guards
Proposed cattle guards
Existing cattle guards to be removed
Proposed stream crossings
Proposed walk over
Springs
Lakes
Rare plants
0
2,000
Feet
Figure 2
North Field
Hospital Pasture
Bench Field
Corrals
Exclosure Pasture
Fish and Game Exclosure
Caloshortus Field
East Pasture
Square Field
Lake Field
Bottom Pasture

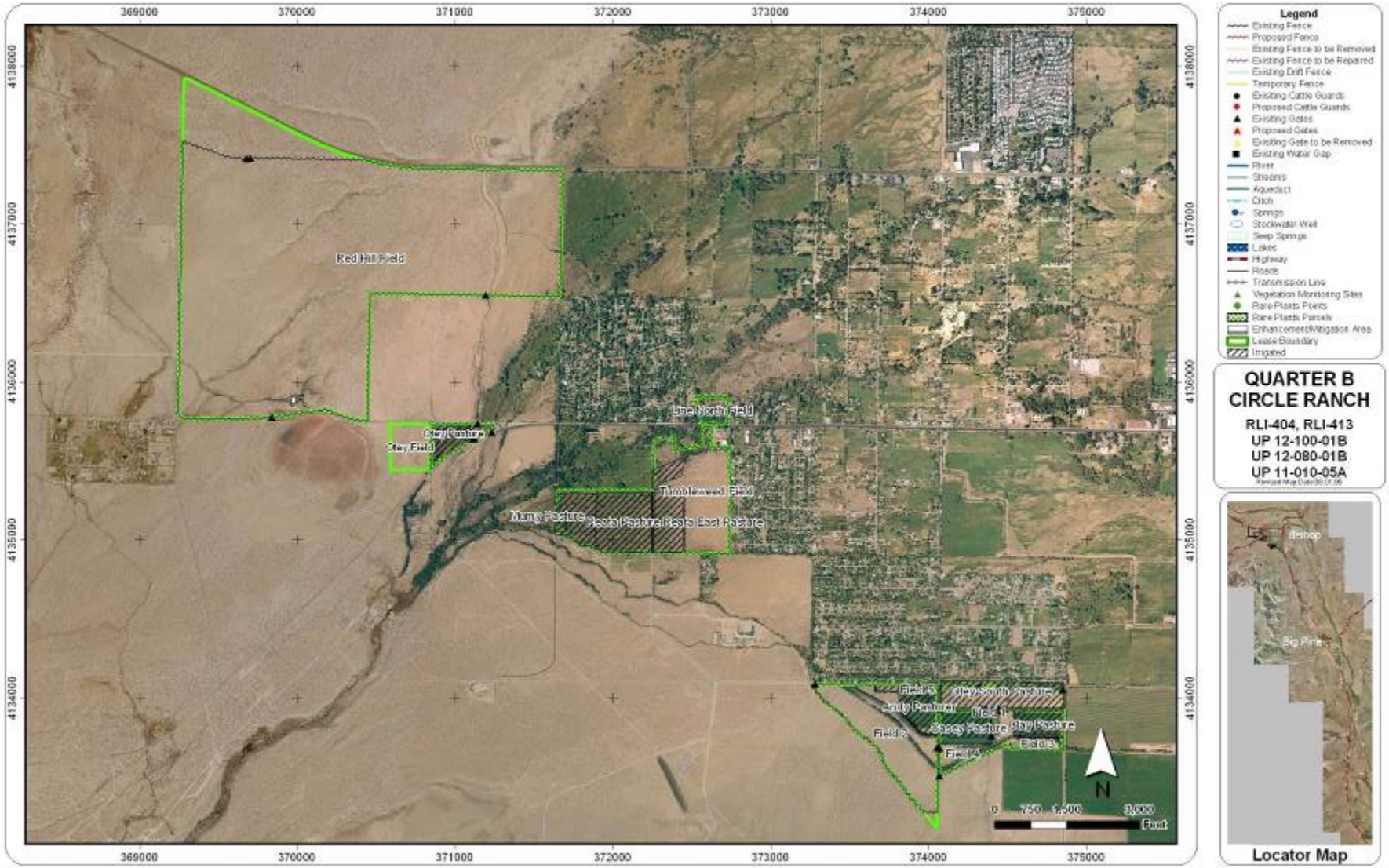

Legend
Existing Fence
Proposed Fence
Existing Fence to be Removed
Existing Fence to be Repaired
Existing Drift Fence
Temporary Fence
Existing Cattle Guards
Proposed Cattle Guards
Existing Gates
Proposed Gates
Existing Gate to be Removed
Existing Water Gap
River
Streams
Aqueduct
Ditch
Springs
Stockwater Well
Seep Springs
Lakes
Highway
Roads
Transmission Line
Vegetation Monitoring Sites
Rare Plants Points
Rare Plants Parcels
Enhancement/Mitigation Area
Lease Boundary
Irrigated
QUARTER B
CIRCLE RANCH
RLI-404, RLI-413
UP 12-100-01B
UP 12-080-01B
UP 11-010-05A
Red Hill Field
Line North Field
Otey Pasture
Otey Field
Tumbleweed Field
Mumy Pasture
Keota Pasture
Keota East Pasture
Field 5
Otey South Pasture
Andy Pasture
Field 1
Casey Pasture
Stay Pasture
Field 2
Field 3
Field 4
N
0 750 1,500 3,000
Feet
Bishop
Big Pine
Locator Map

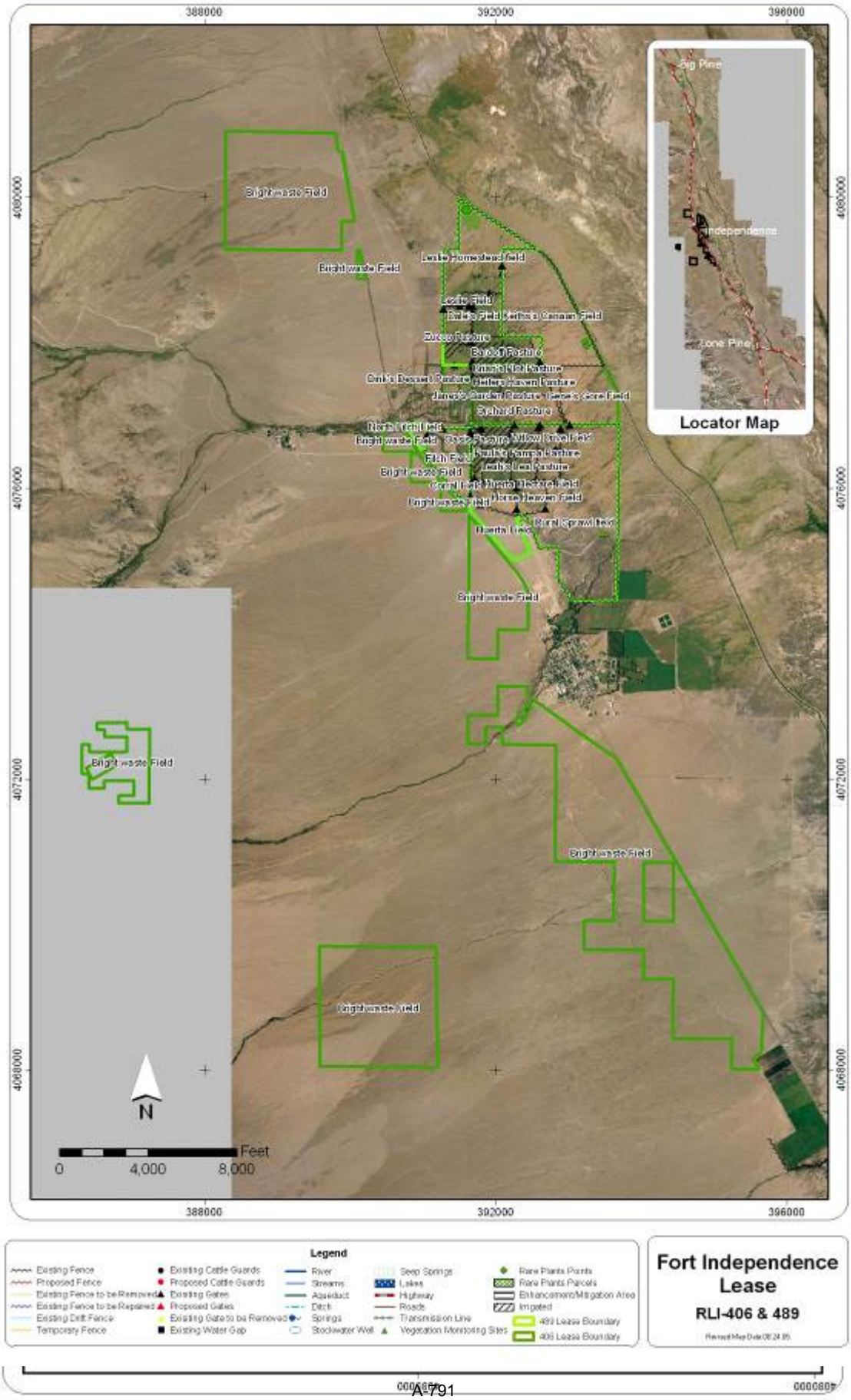

388000
392000
396000
4080000
4076000
4072000
4068000
Brightwaste Field
Leslie Homestead Field
Leslie Field
Zucco Pasture
Bardoff Pasture
Hetters Haven Pasture
Sychard Pasture
North Fish Field
Fish Field
Corral Field
Horse Heaven Field
Corral Sprawl Field
Big Pine
Independence
Lone Pine
Locator Map
N
Feet
0
4,000
8,000
Legend
Existing Fence
Proposed Fence
Existing Fence to be Removed
Existing Fence to be Repaired
Existing Drift Fence
Temporary Fence
Existing Cattle Guards
Proposed Cattle Guards
Existing Gates
Proposed Gates
Existing Gate to be Removed
Existing Water Gap
River
Streams
Aqueduct
Ditch
Springs
Stockwater Well
Seep Springs
Lakes
Highway
Roads
Transmission Line
Vegetation Monitoring Sites
Rare Plants Points
Rare Plants Parcels
Enhancement/Mitigation Area
Irrigated
489 Lease Boundary
406 Lease Boundary
Fort Independence Lease
RLI-406 & 489

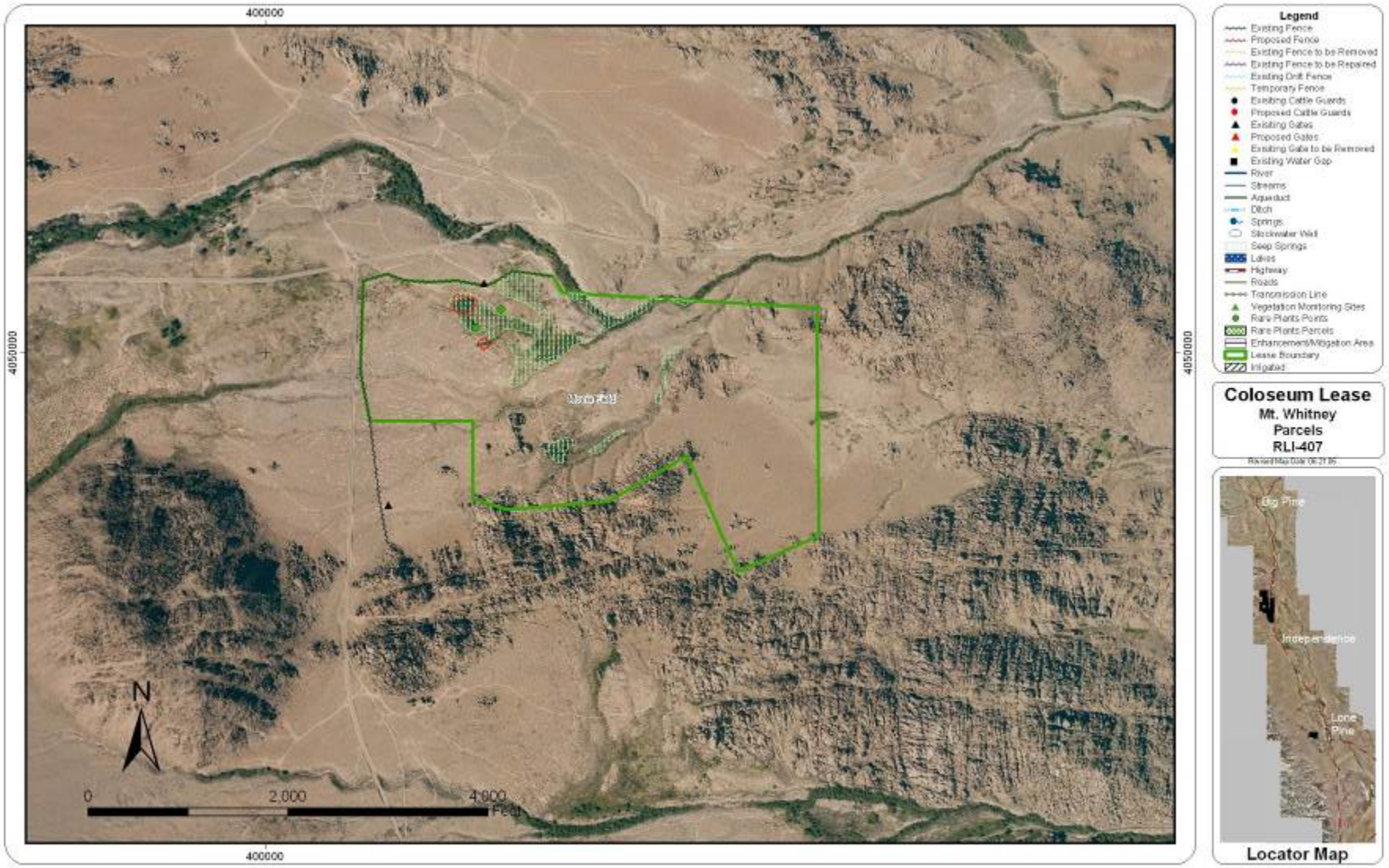
400000
4050000
N
0
2,000
4,000
Feet
Legend
Existing Fence
Proposed Fence
Existing Fence to be Removed
Existing Fence to be Repaired
Existing Drift Fence
Temporary Fence
Existing Cattle Guards
Proposed Cattle Guards
Existing Gates
Proposed Gates
Existing Gate to be Removed
Existing Water Gap
River
Streams
Aqueduct
Ditch
Springs
Stockwater Well
Seep Springs
Lakes
Highway
Roads
Transmission Line
Vegetation Monitoring Sites
Rare Plants Points
Rare Plants Parcels
Enhancement/Mitigation Area
Lease Boundary
Irrigated
Coloseum Lease
Mt. Whitney
Parcels
RLI-407
Revised Map Date 06.21.06
Big Pine
Independence
Lone Pine
Locator Map

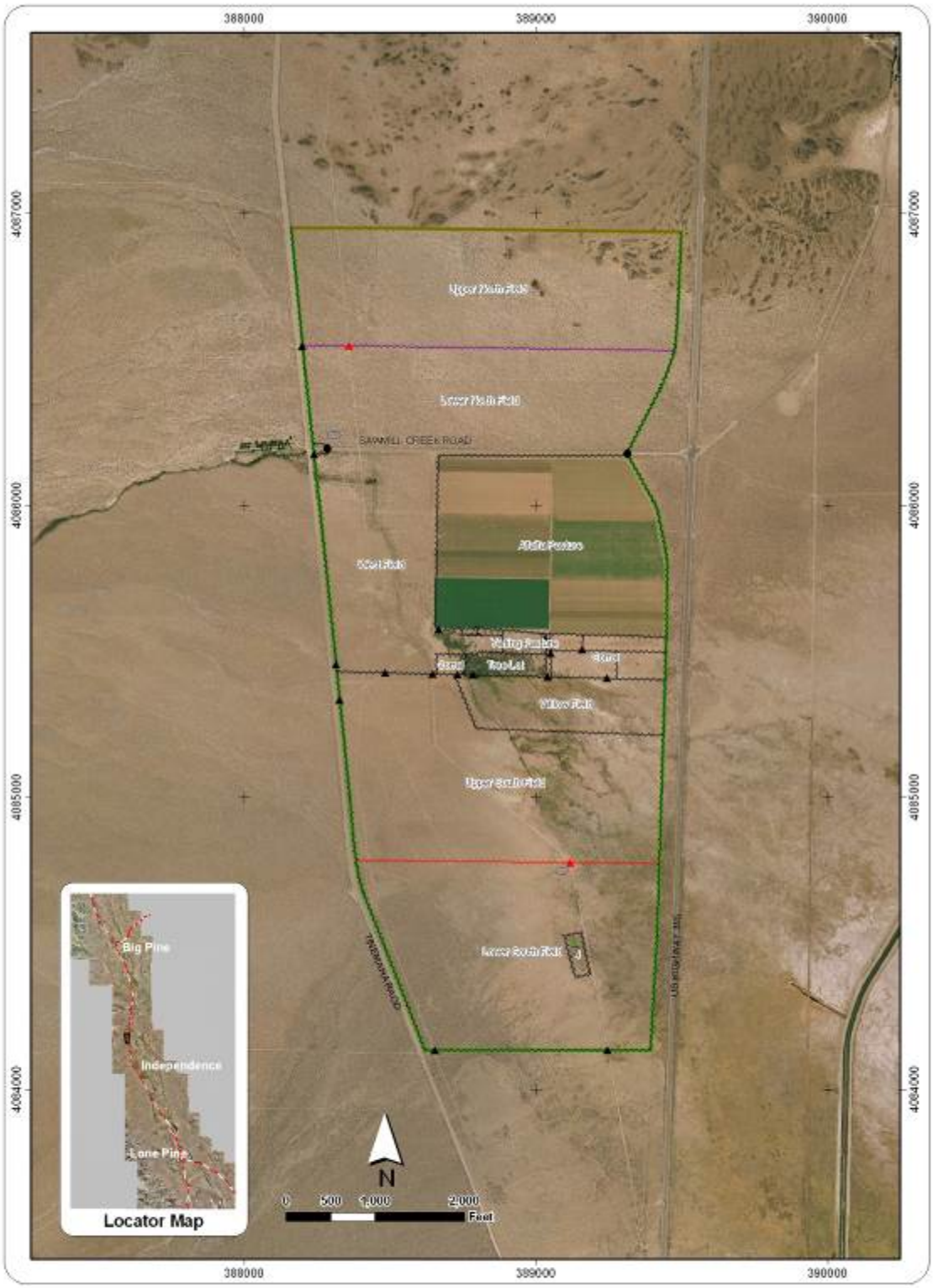

Legend

- Existing Fence
- Proposed Fence
- Existing Fence to be Removed
- Existing Fence to be Repaired
- Existing Cleft Fence
- Temporary Fence
- Existing Cattle Guards
- Proposed Cattle Guards
- Existing Gates
- Proposed Gates
- Existing Gate to be Removed
- Existing Water Gap
- River
- Streams
- Aqueduct
- Ditch
- Springs
- Stockwater Well
- Seep Springs
- Lakes
- Highway
- Roads
- Transmission Line
- Vegetation Monitoring Sites
- Rare Plants Points
- Rare Plants Parcels
- Enhancement/Mitigation Area
- Irrigated
- Lease Boundary

Eightmile Lease

RLI-408

Revised Map Date: 06.23.05

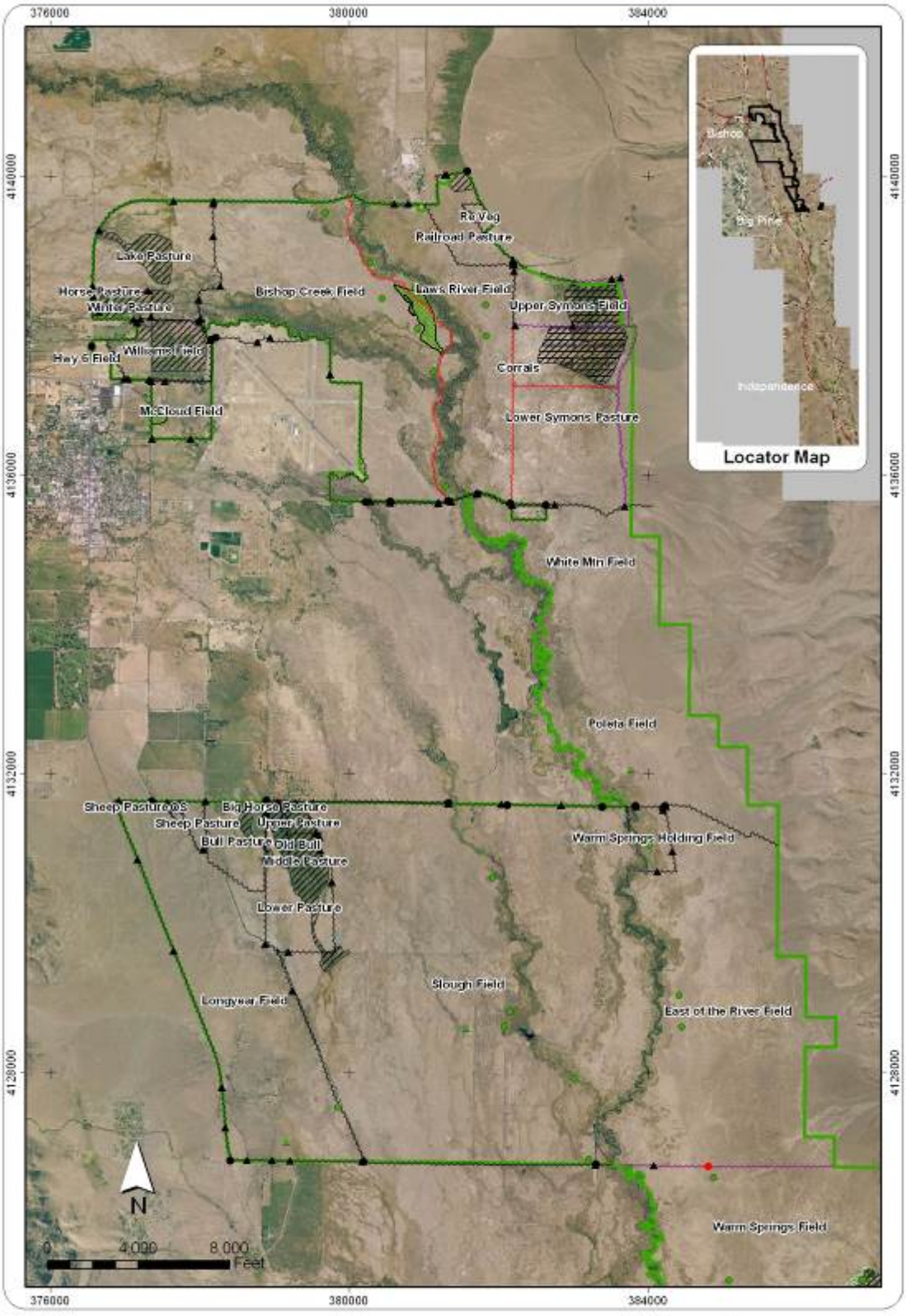

Legend

Existing Fence
Proposed Fence
Existing Fence to be Removed
Existing Fence to be Repaired
Existing Drift Fence
Temporary Fence
Existing Cattle Guards
Proposed Cattle Guards
Existing Gates
Proposed Gates
Existing Gate to be Removed
Existing Water Gap
River
Streams
Aqueduct
Ditch
Springs
Rare Plant Points
Seep Springs
Lakes
Highway
Roads
Transmission Line
Vegetation Monitoring Sites
Proposed Stockwater Well
Rare Plants Parcels
Enhancement/Mitigation Area
Irrigated
Lease Boundary

Cashbaugh
RLI-411
Page 1 of 2

Revised Map Date: 07.12.05

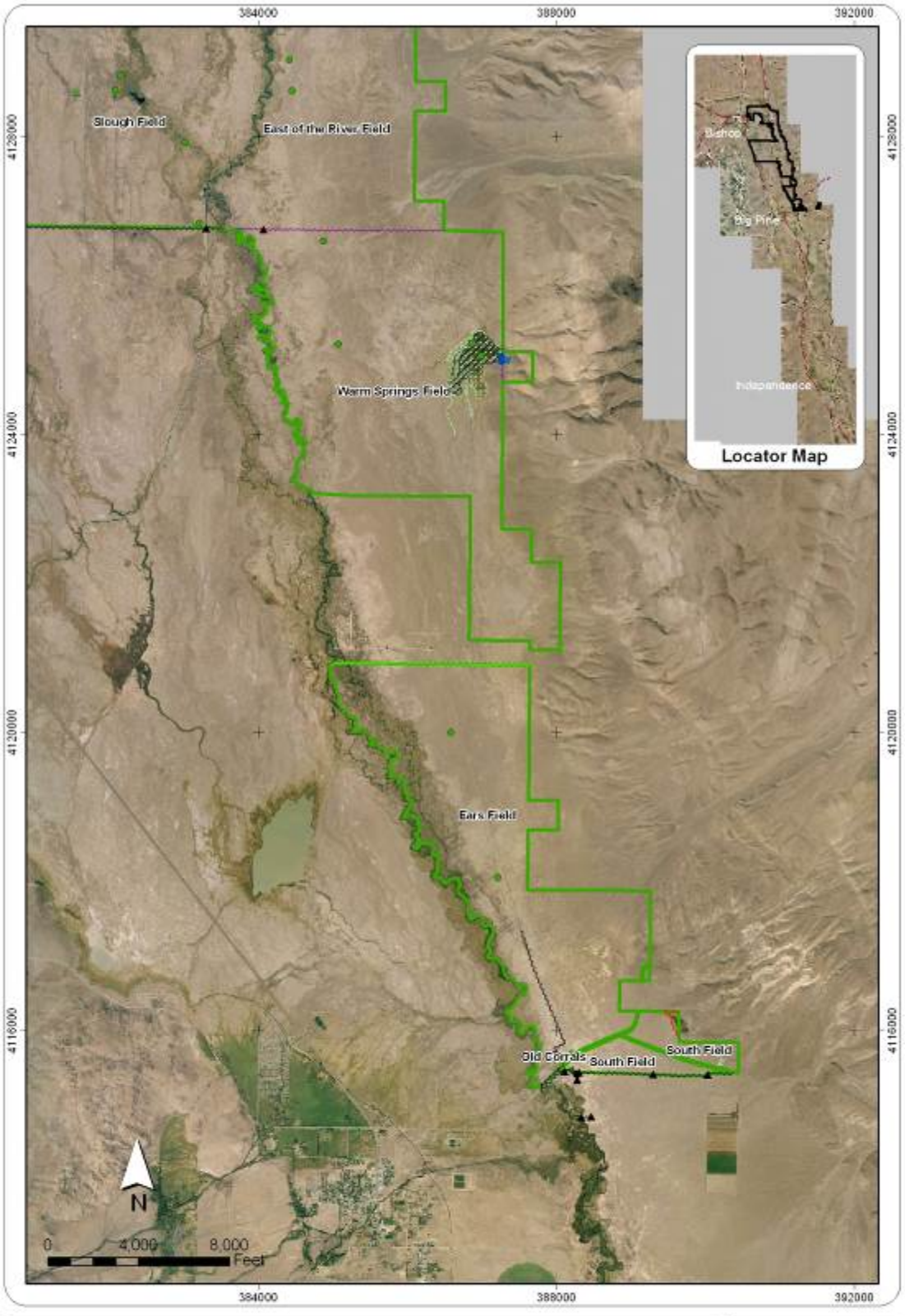

Legend

Existing Fence
Proposed Fence
Existing Fence to be Removed
Existing Fence to be Repaired
Existing Drift Fence
Temporary Fence
Existing Cattle Guards
Proposed Cattle Guards
Existing Gates
Proposed Gates
Existing Gate to be Removed
Existing Water Gap
River
Streams
Aqueduct
Ditch
Springs
Rare Plant Points
Seep Springs
Lakes
Highway
Roads
Transmission Line
Vegetation Monitoring Sites
Proposed Stockwater Well
Rare Plants Parcels
Enhancement/Mitigation Area
Irrigated
Lease Boundary

Cashbaugh
RLI-411
Page 2 of 2

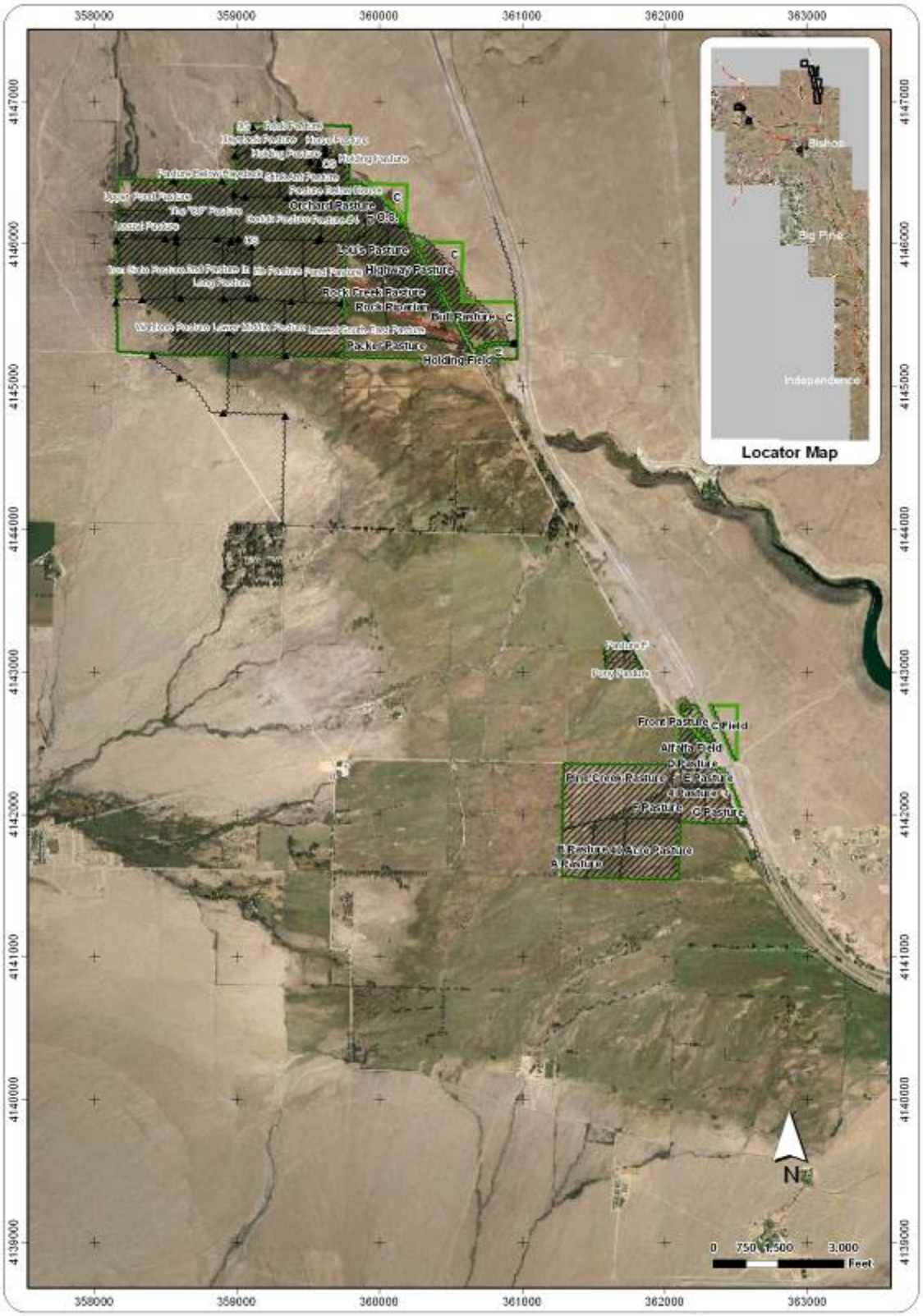

Legend

Existing Fence
Proposed Fence
Existing Fence to be Removed
Existing Fence to be Repaired
Existing Drift Fence
Temporary Fence
Existing Cattle Guards
Proposed Cattle Guards
Existing Gates
Proposed Gates
Existing Gate to be Removed
Existing Water Gap
River
Streams
Aqueduct
Ditch
Springs
Stockwater Well
Seep Springs
Lakes
Highway
Roads
Transmission Line
Vegetation Monitoring Sites
Rare Plants Points
Rare Plants Parcels
Enhancement/Mitigation Area
Irrigated
Lease Boundary

Revised Map 07.09.06

C-T Ranch

Chance Parcel
Schober Parcel

RLI-412, 451, 500, RLM-441

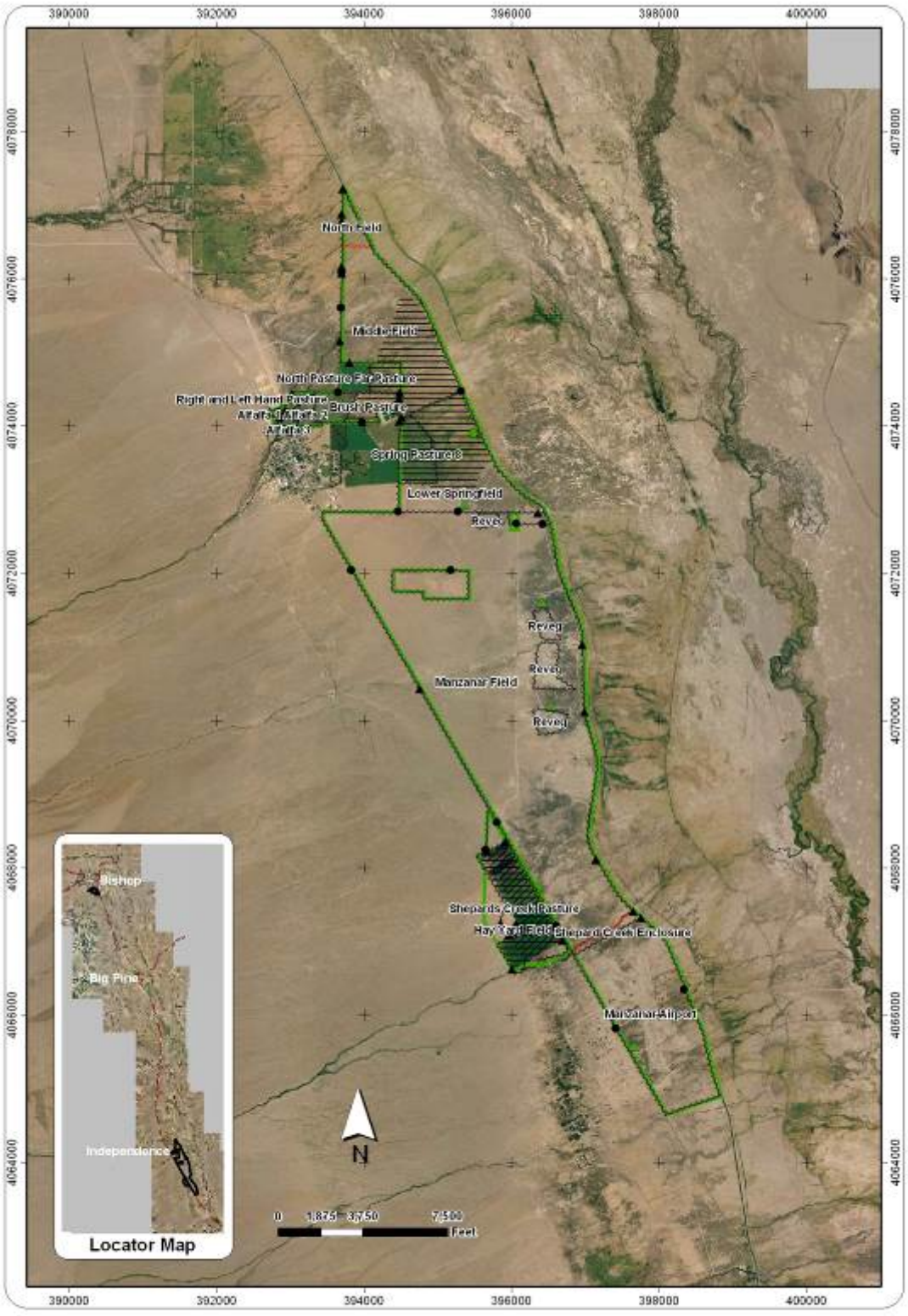

Legend

Existing Fence
Proposed Fence
Existing Fence to be Removed
Existing Fence to be Repaired
Existing Drift Fence
Temporary Fence
Existing Cattle Guards
Proposed Cattle Guards
Existing Gates
Proposed Gates
Existing Gate to be Removed
Existing Water Gap
River
Streams
Aqueduct
Ditch
Springs
Stockwater Well
Seep Springs
Lakes
Highway
Roads
Transmission Line
Vegetation Monitoring Sites
Rare Plants Points
Rare Plants Parcels
Enhancement/Mitigation Area
Irrigated
Lease Boundary

Independence Livestock
Indep Parcel
RLI-416, 454, 455

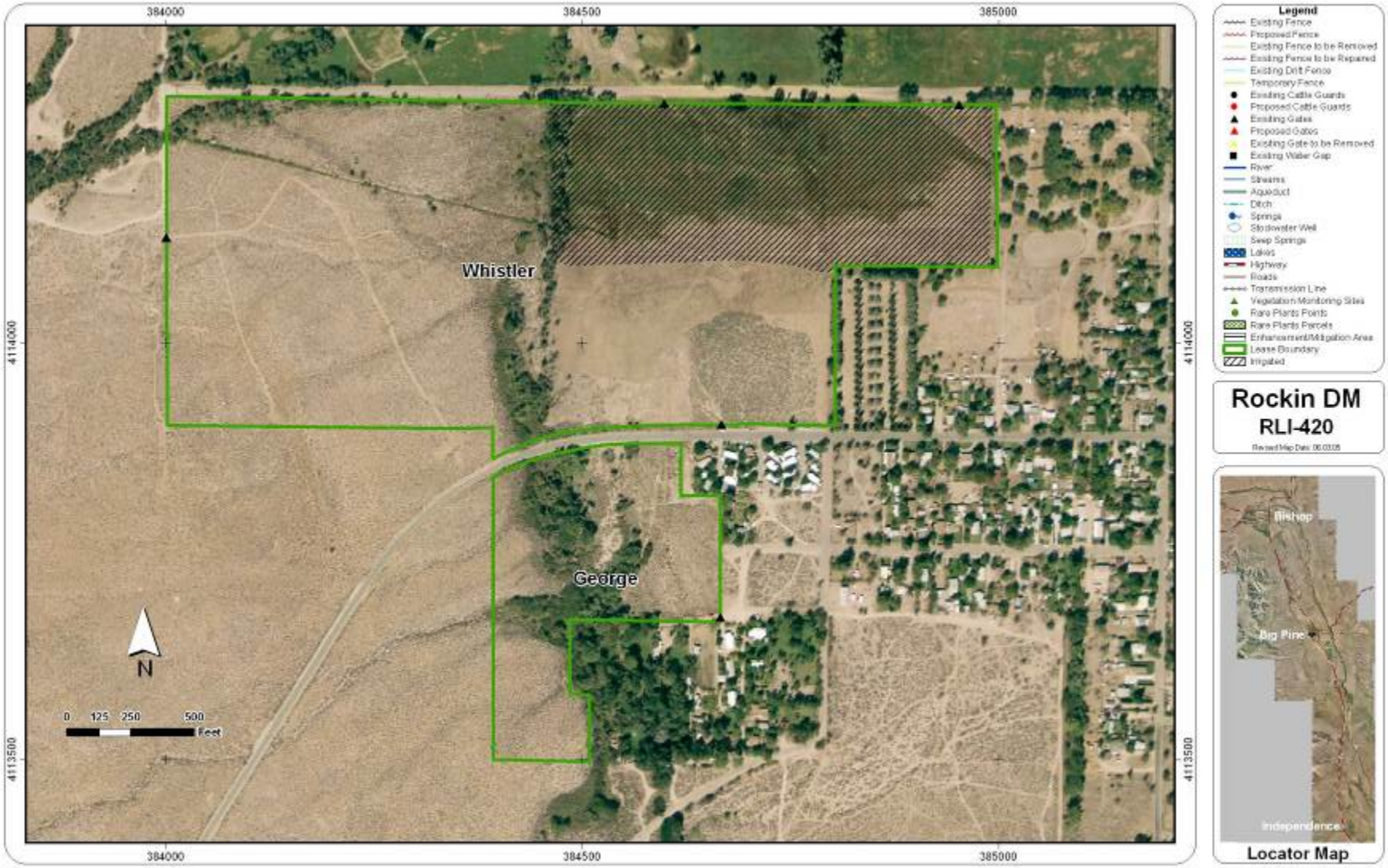
384000
384500
385000
4114000
4113500
Whistler
George
N
0 125 250 500
Feet
Legend
Existing Fence
Proposed Fence
Existing Fence to be Removed
Existing Fence to be Repaired
Existing Drift Fence
Temporary Fence
Existing Cattle Guards
Proposed Cattle Guards
Existing Gates
Proposed Gates
Existing Gate to be Removed
Existing Water Gap
River
Streams
Aqueduct
Ditch
Springs
Shallow Water Well
Seep Springs
Lakes
Highway
Roads
Transmission Line
Vegetation Monitoring Sites
Rare Plants Points
Rare Plants Parcels
Enhancement/Mitigation Area
Lease Boundary
Irrigated
Rockin DM
RLI-420
Revised Map Date: 06.03.05
Bishop
Big Pine
Independence
Locator Map

Jack in the Box Pasture
North Horse Pasture
Heifer Pasture
West 80 Pasture
East 80 Pasture
South Horse Pasture
Sheep Pasture
Trap
Goat Pasture
West Schober Pasture
East Schober Pasture
N
0 125 250 500
Feet
Legend
Existing Fence
Proposed Fence
Existing Fence to be Removed
Existing Fence to be Measured
Existing Drift Fence
Temporary Fence
Existing Cattle Guards
Proposed Cattle Guards
Existing Gates
Proposed Gates
Existing Gate to be Removed
Existing Water Gap
River
Streams
Aqueduct
Ditch
Springs
Shackwater Well
Seep Springs
Lakes
Highway
Roads
Transmission Line
Vegetation Monitoring Sites
Rare Plants Points
Rare Plants Parcels
Enhancement/Mitigation Area
Lease Boundary
Imposed
Mandich
RLI-424
Big Pine
Independence
Locator Map

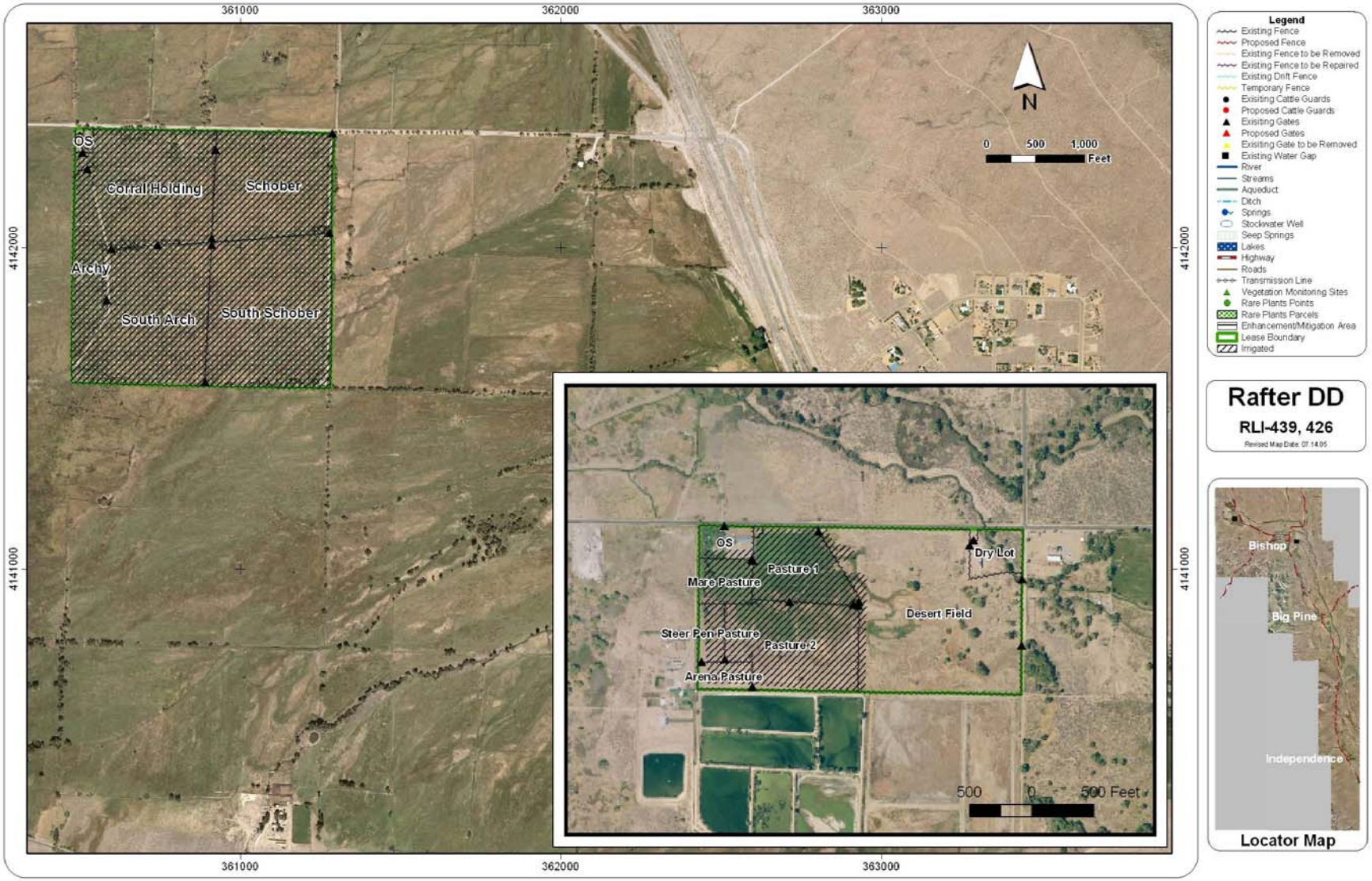
361000
362000
363000
4142000
4141000
N
0 500 1,000 Feet
OS
Corral Holding
Schober
Archy
South Arch
South Schober
OS
Dry Lot
Pasture 1
Mare Pasture
Desert Field
Steer Pen Pasture
Pasture 2
Arena Pasture
500 0 500 Feet
Legend
Existing Fence
Proposed Fence
Existing Fence to be Removed
Existing Fence to be Repaired
Existing Drift Fence
Temporary Fence
Exisiting Cattle Guards
Proposed Cattle Guards
Exisiting Gates
Proposed Gates
Exisiting Gate to be Removed
Existing Water Gap
River
Streams
Aqueduct
Ditch
Springs
Stockwater Well
Seep Springs
Lakes
Highway
Roads
Transmission Line
Vegetation Monitoring Sites
Rare Plants Points
Rare Plants Parcels
Enhancement/Mitigation Area
Lease Boundary
Irrigated
Rafter DD
RLI-439, 426
Revised Map Date: 07.14.05
Bishop
Big Pine
Independence
Locator Map

409000
410000
4016000
Esta #1
Esta #2
Esta #3
Esta #4
Oesta Field #1
Oesta Field #2
West Field
N
0
255
510
1,020
Feet
Legend
Existing Fence
Proposed Fence
Existing Fence to be Removed
Existing Fence to be Repaired
Existing Drift Fence
Temporary Fence
Existing Cattle Guards
Proposed Cattle Guards
Existing Gates
Proposed Gates
Existing Gate to be Removed
Existing Water Gap
River
Streams
Aqueduct
Ditch
Springs
Stockwater Well
Seep Springs
Lakes
Highway
Roads
Transmission Line
Vegetation Monitoring Sites
Rare Plants Points
Rare Plants Parcels
Enhancement/Mitigation Area
Lease Boundary
Irrigated
Olancha Creek
RLI-427
Revised Map Date: 08.31.05
Independence
Lone Pine
Olancha
Locator Map

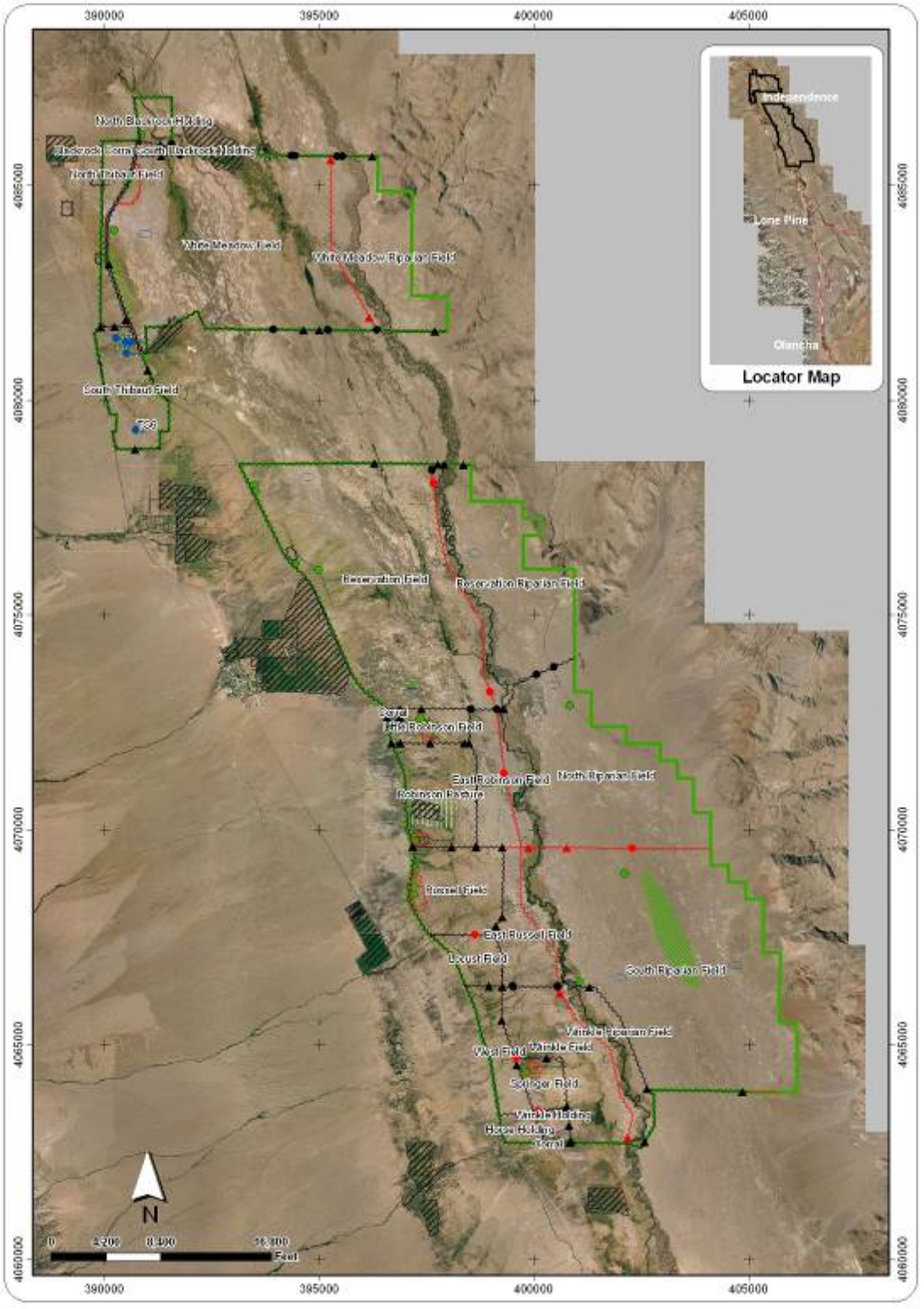

Legend

Existing Fence
Proposed Fence
Existing Fence to be Removed
Existing Fence to be Repaired
Existing Drift Fence
Temporary Fence
Existing Cattle Guards
Proposed Cattle Guards
Existing Gates
Proposed Gates
Existing Gate to be Removed
Existing Water Gap
River
Streams
Aqueduct
Ditch
Springs
Stockwater Well
Seep Springs
Lakes
Highway
Roads
Transmission Line
Vegetation Monitoring Sites
Rare Plants Points
Rare Plants Parcels
Enhancement/Mitigation Area
Irrigated
Lease Boundary

Rev Date: 1-3-07

Blackrock

RLI-428

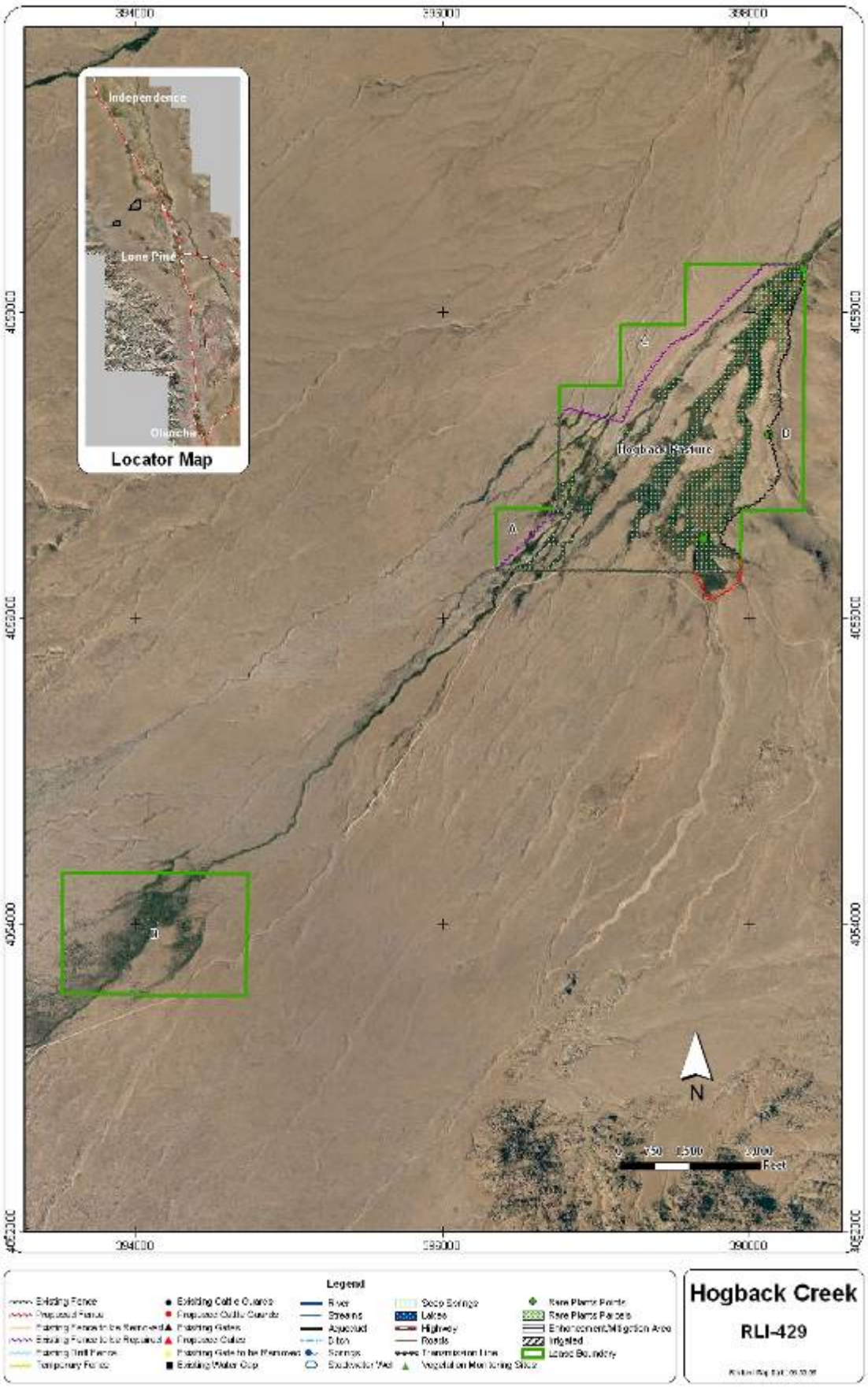
394000
399000
404000
4059000
4054000
Independence
Lone Pine
Olancha
Locator Map
Hogback Pasture
A
B
C
D
N
0
750
1,500
3,000
Feet
Legend
Existing Fence
Proposed Fence
Existing Cattle Guards
Proposed Cattle Guards
Existing Gates
Proposed Gates
River
Streams
Aqueduct
Ditch
Roads
Highway
Lakes
Irrigated
Lease Boundary
Hogback Creek
RLI-429

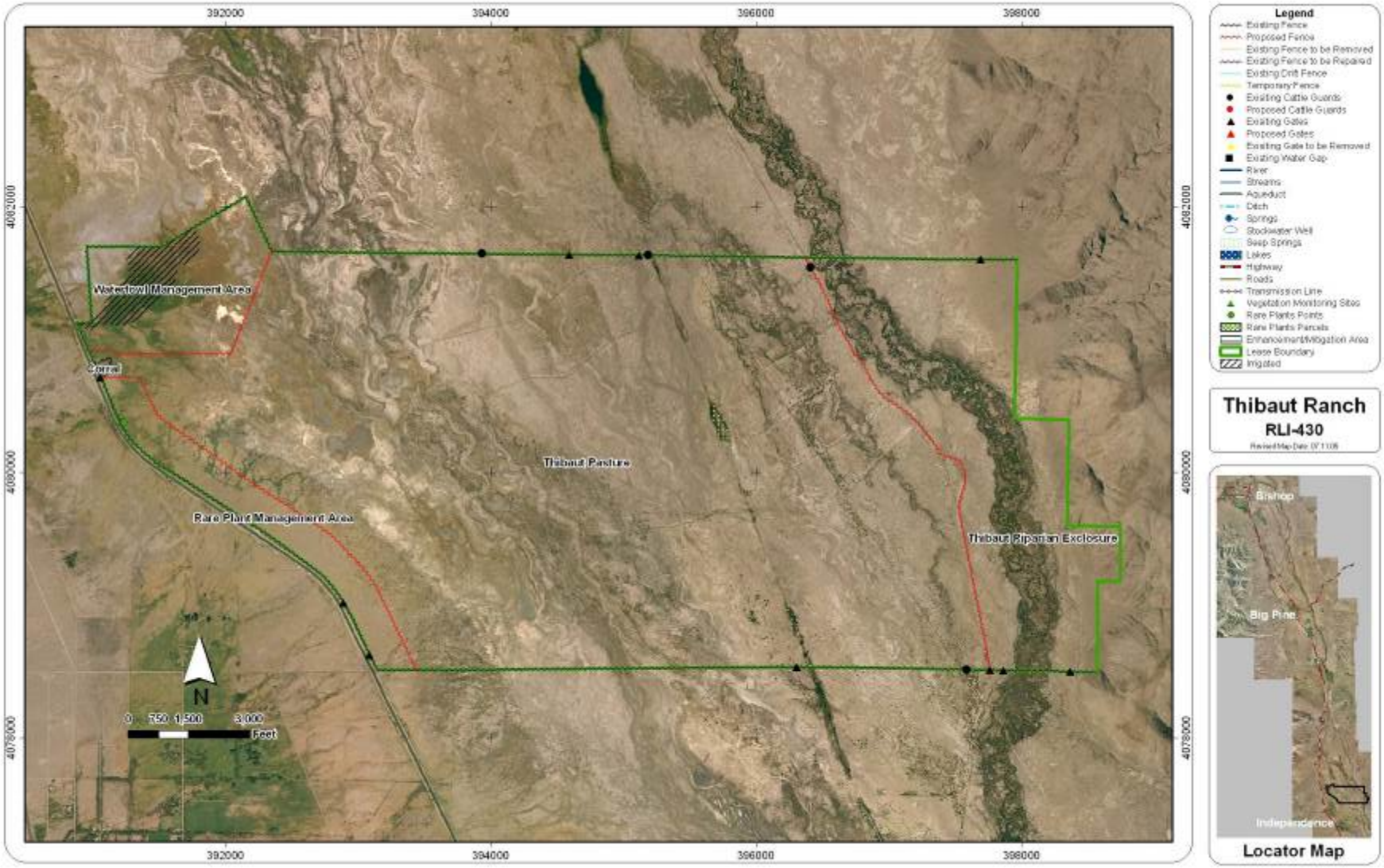
392000
394000
396000
398000
4082000
4080000
4078000
Waterfowl Management Area
Corral
Thibaut Pasture
Rare Plant Management Area
Thibaut Riparian Exclosure
N
0 750 1,500 3,000
Feet
Legend
Existing Fence
Proposed Fence
Existing Fence to be Removed
Existing Fence to be Repaired
Existing Drift Fence
Temporary Fence
Existing Cattle Guards
Proposed Cattle Guards
Existing Gates
Proposed Gates
Existing Gate to be Removed
Existing Water Gap
River
Streams
Aqueduct
Ditch
Springs
Stockwater Well
Seep Springs
Lakes
Highway
Roads
Transmission Line
Vegetation Monitoring Sites
Rare Plants Points
Rare Plants Parcels
Enhancement/Mitigation Area
Lease Boundary
Irrigated
Thibaut Ranch
RLI-430
Revised Map Date: 07/11/08
Bishop
Big Pine
Independence
Locator Map

373000
4137000
Trout Pasture
DS
Swamp Pasture
Horse Pasture
Little Pasture
DS
N
0
125
250
500
Feet
Legend
Existing Fence
Proposed Fence
Existing Fence to be Removed
Existing Fence to be Repaired
Existing Drift Fence
Temporary Fence
Existing Cattle Guards
Proposed Cattle Guards
Existing Gates
Proposed Gates
Existing Gate to be Removed
Existing Water Gap
River
Streams
Aqueduct
Ditch
Springs
Stockwater Well
Seep Springs
Lakes
Highway
Roads
Transmission Line
Vegetation Monitoring Sites
Rare Plants Points
Rare Plants Parcels
Enhancement/Mitigation Area
Lease Boundary
Irrigated
3V Ranch
RLI-435
Bishop
Big Pine
Independence
Locator Map

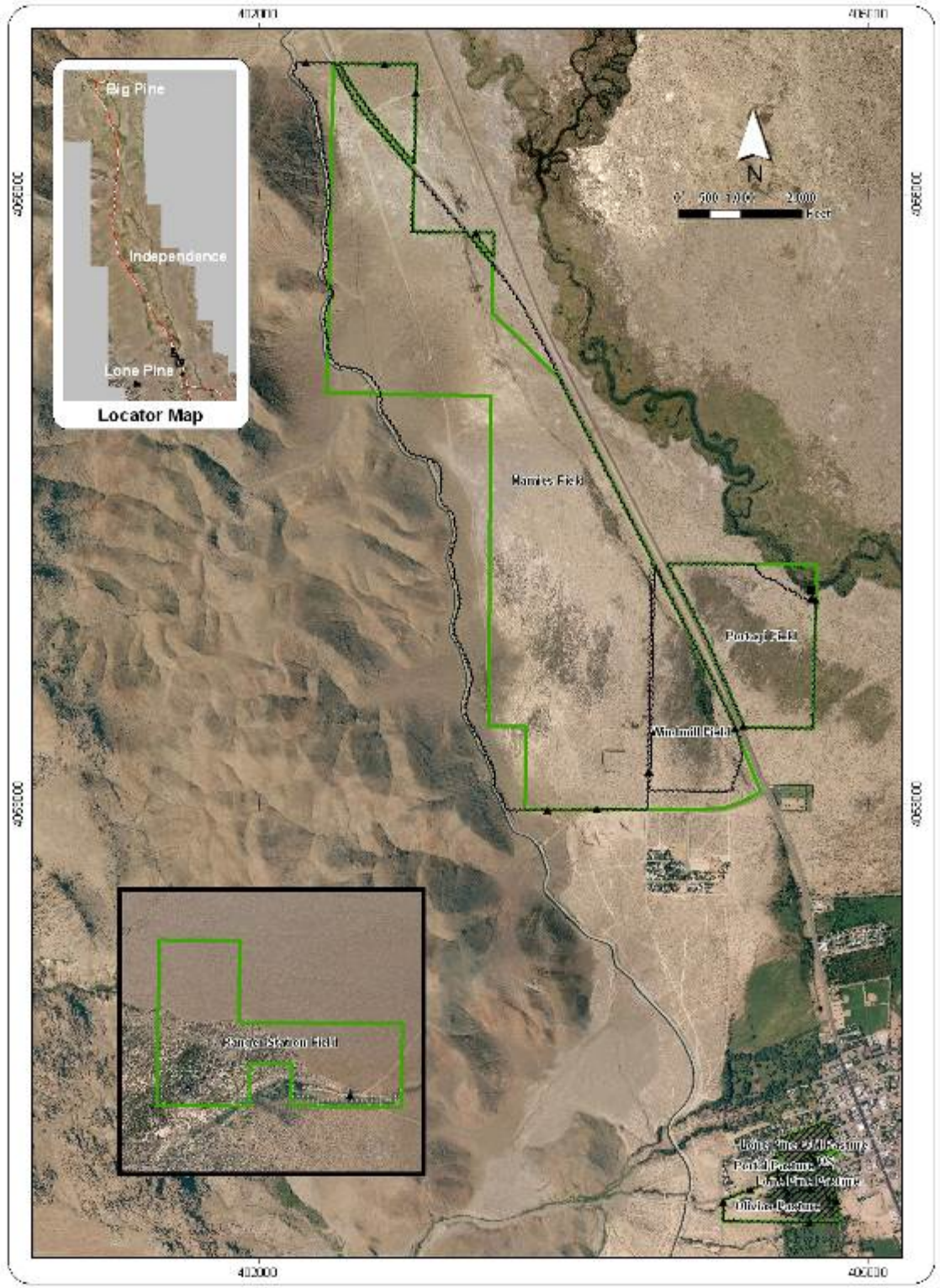

Legend

Existing Fence
Proposed Fence
Existing Fence to be Removed
Existing Fence to be Relocated
Existing Drift Fence
Temporary Fence
Existing Cattle Guards
Proposed Cattle Guards
Existing Gates
Proposed Gates
Existing Gate to be Removed
Existing Water Gap
River
Streams
Aqueduct
Ditch
Springs
Stock-water Pits
Seep Springs
Lakes
Highway
Roads
Transmission Line
Vegetation Monitoring Sites
Bore Points Points
Bore Points Parcels
Enhancement/Mitigation Area
Irrigated
Lease Boundary

JR Ranch

RLI-436

Revised Map Date: 07.10.07

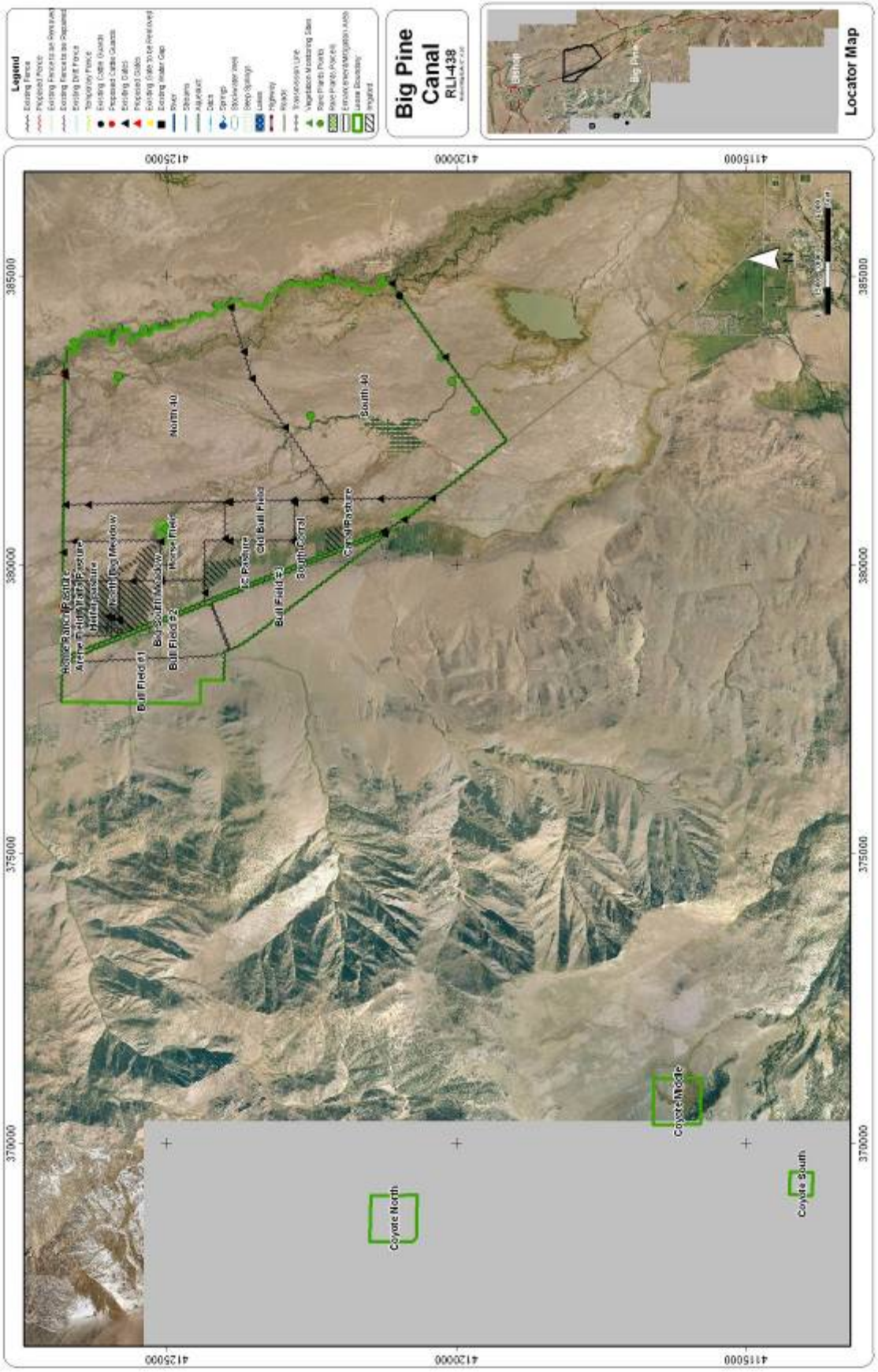
Legend
Big Pine Canal
RLI-438
Locator Map
North 40
South 40
Bull Field #1
Bull Field #2
Bull Field #3
Canal Pasture
Coyote North
Coyote Middle
Coyote South
370000
375000
380000
385000
4115000
4120000
4125000

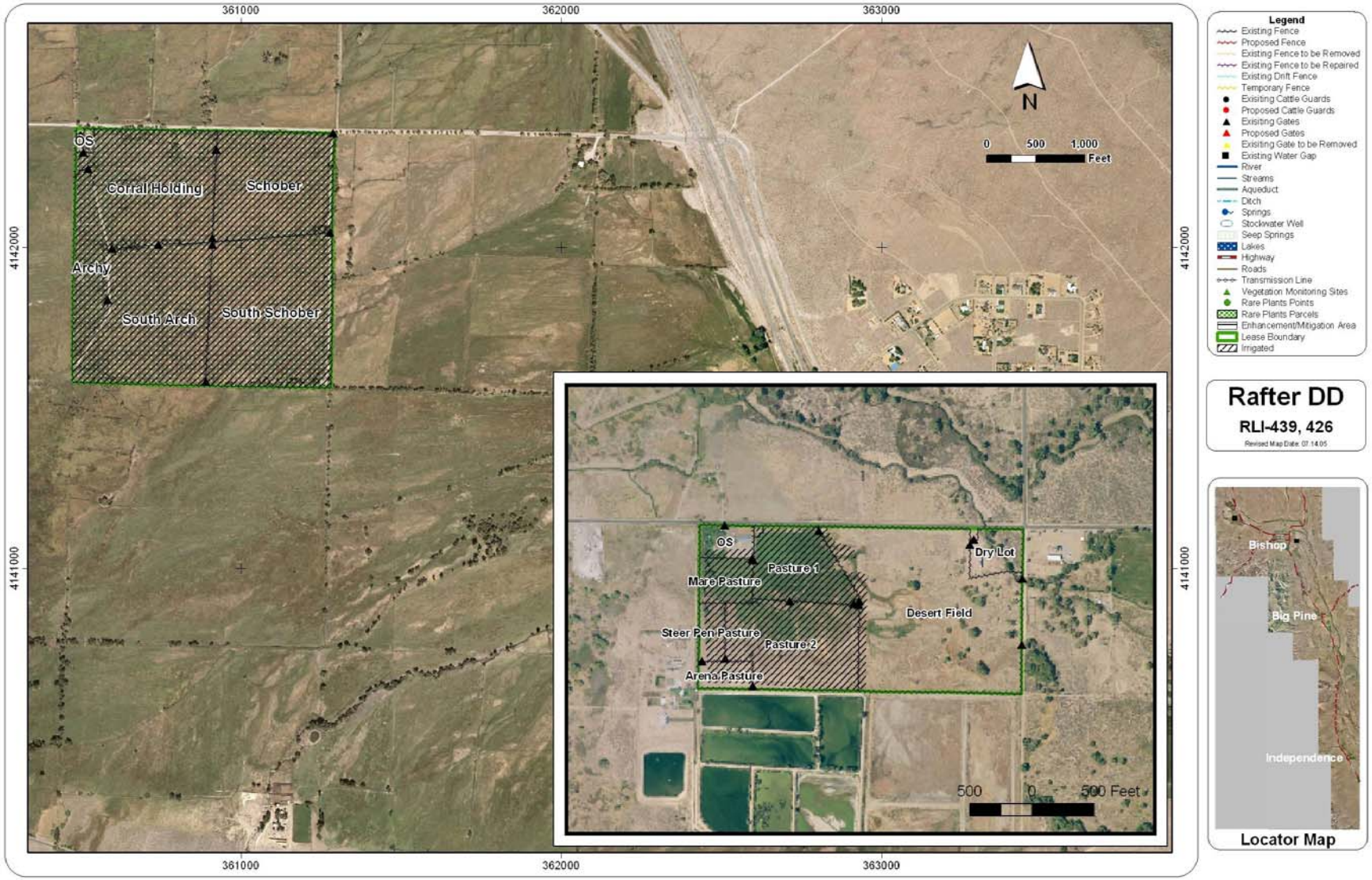

Legend

- Existing Fence
- Proposed Fence
- Existing Fence to be Removed
- Existing Fence to be Repaired
- Existing Drift Fence
- Temporary Fence
- Exisiting Cattle Guards
- Proposed Cattle Guards
- Exisiting Gates
- Proposed Gates
- Exisiting Gate to be Removed
- Existing Water Gap
- River
- Streams
- Aqueduct
- Ditch
- Springs
- Stockwater Well
- Seep Springs
- Lakes
- Highway
- Roads
- Transmission Line
- Vegetation Monitoring Sites
- Rare Plants Points
- Rare Plants Parcels
- Enhancement/Mitigation Area
- Lease Boundary
- Irrigated

Rafter DD

RLI-439, 426

Revised Map Date: 07.14.05

Locator Map

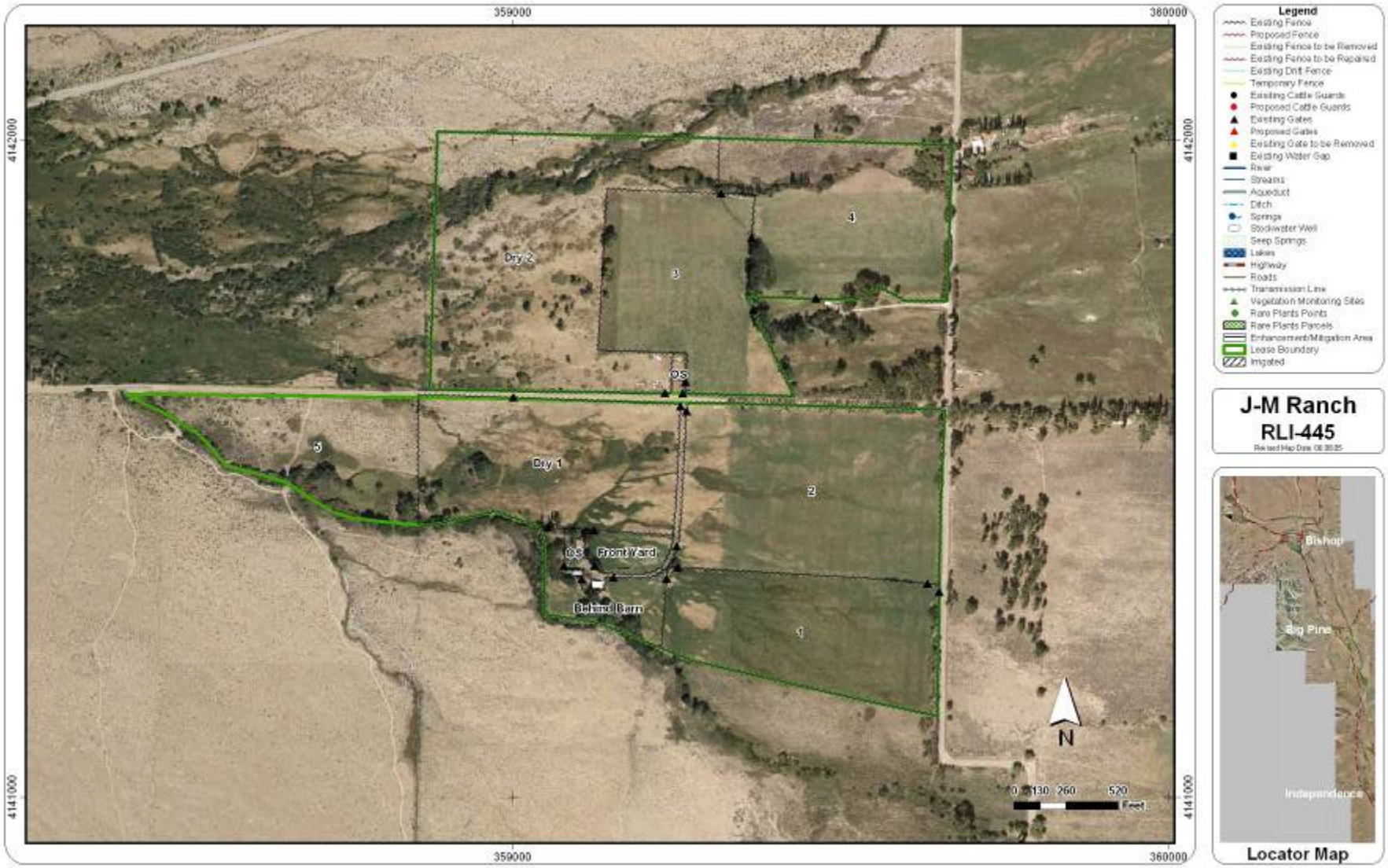
359000
360000
4142000
4141000
Dry 2
3
4
OS
5
Dry 1
2
OS
Front Yard
Behind Barn
1
N
0 65 130 260 520
Feet
Legend
Existing Fence
Proposed Fence
Existing Fence to be Removed
Existing Fence to be Repaired
Existing Drift Fence
Temporary Fence
Existing Cattle Guards
Proposed Cattle Guards
Existing Gates
Proposed Gates
Existing Gate to be Removed
Existing Water Gap
River
Streams
Aqueduct
Ditch
Springs
Stockwater Well
Seep Springs
Lakes
Highway
Roads
Transmission Line
Vegetation Monitoring Sites
Rare Plants Points
Rare Plants Parcels
Enhancement/Mitigation Area
Lease Boundary
Irrigated
J-M Ranch
RLI-445
Revised Map Date: 08/2025
Bishop
Big Pine
Independence
Locator Map

A-809

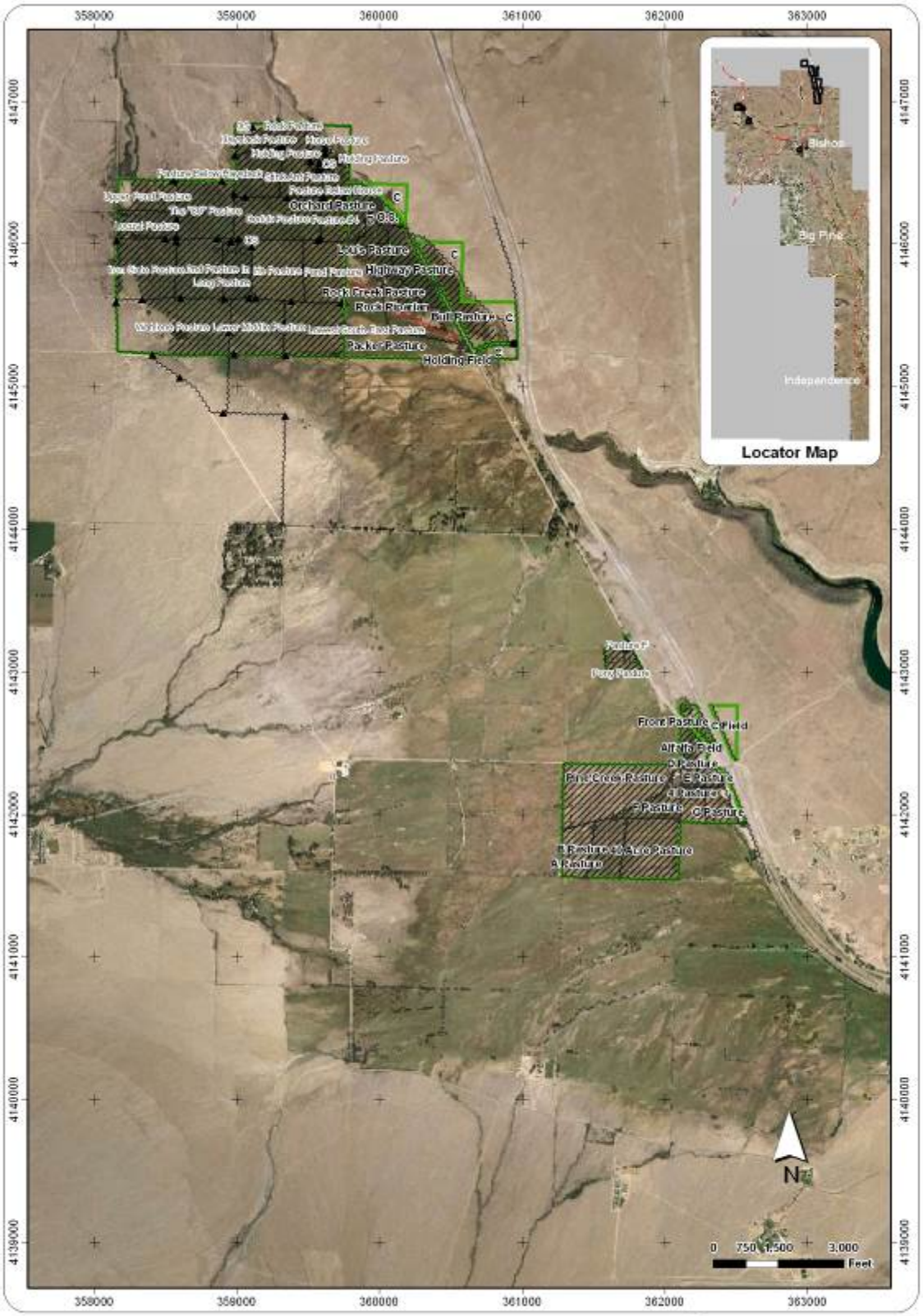

Legend

Existing Fence
Proposed Fence
Existing Fence to be Removed
Existing Fence to be Repaired
Existing Drift Fence
Temporary Fence
Existing Cattle Guards
Proposed Cattle Guards
Existing Gates
Proposed Gates
Existing Gate to be Removed
Existing Water Gap
River
Streams
Aqueduct
Ditch
Springs
Stockwater Well
Seep Springs
Lakes
Highway
Roads
Transmission Line
Vegetation Monitoring Sites
Rare Plants Points
Rare Plants Parcels
Enhancement/Mitigation Area
Irrigated
Lease Boundary

Revised Map 07.09.06

C-T Ranch

Chance Parcel
Schober Parcel

RLI-412, 451, 500, RLM-441

N
0 205 410 820
Feet
Legend
Existing Fence
Proposed Fence
Existing Fence to be Removed
Existing Fence to be Replaced
Existing Drift Fence
Temporary Fence
Existing Cattle Guards
Proposed Cattle Guards
Existing Gates
Proposed Gates
Existing Gate to be Removed
Existing Water Gap
River
Streams
Aqueduct
Ditch
Springs
Stock-water Well
Sheep Springs
Lakes
Highway
Roads
Transmission Lines
Vegetation Monitoring Sites
Rare Plants Points
Rare Plants Parcels
Enhancement/Mitigation Area
Lease Boundary
Irrigated
Lone Pine Dairy
RLI-452
Big Pine
Independence
Lone Pine
Locator Map

Reata Ranch

RLI-453 1 of 2

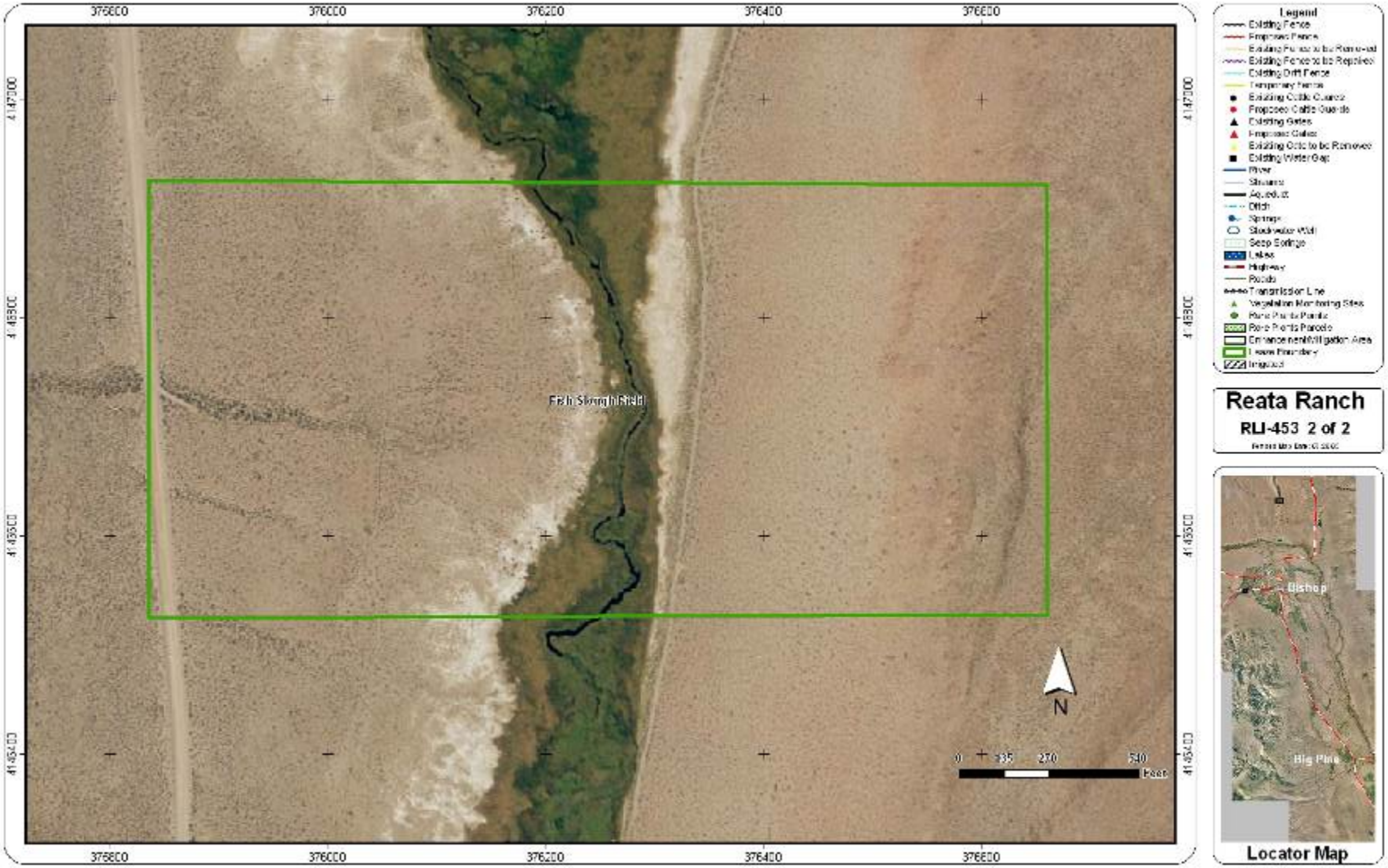
376800
376000
376200
376400
376600
4147000
4146800
4146600
4146400
Fish Slough Field
N
0
135
270
540
Feet
Legend
Existing Fence
Proposed Fence
Existing Fence to be Removed
Existing Fence to be Replaced
Existing Drift Fence
Temporary Fence
Existing Cattle Guard
Proposed Cattle Guards
Existing Gates
Proposed Gates
Existing Gate to be Removed
Existing Water Gap
River
Streams
Aqueduct
Ditch
Springs
Stockwater Well
Seep Springs
Lakes
Highway
Roads
Transmission Line
Vegetation Monitoring Sites
Point Plots Parcels
Enhancement/Mitigation Area
Lease Boundary
Irrigated
Reata Ranch
RLI-453 2 of 2
Bishop
Big Pine
Locator Map

Legend

Existing Fence
Proposed Fence
Existing Fence to be Removed
Existing Fence to be Repaired
Existing Cliff Fence
Temporary Fence
Existing Cattle Guards
Proposed Cattle Guards
Existing Gates
Proposed Gates
Existing Gate to be Removed
Existing Water Gap
River
Streams
Aqueduct
Ditch
Springs
Stockwater Well
Seep Springs
Lakes
Highway
Roads
Transmission Line
Vegetation Monitoring Sites
Rare Plants Points
Rare Plants Parcels
Enhancement/Mitigation Area
Irrigated
Lease Boundary

Revised Map Date: 07.14.16

Independence Livestock

Bishop Parcel

RLI-416, 454, 455

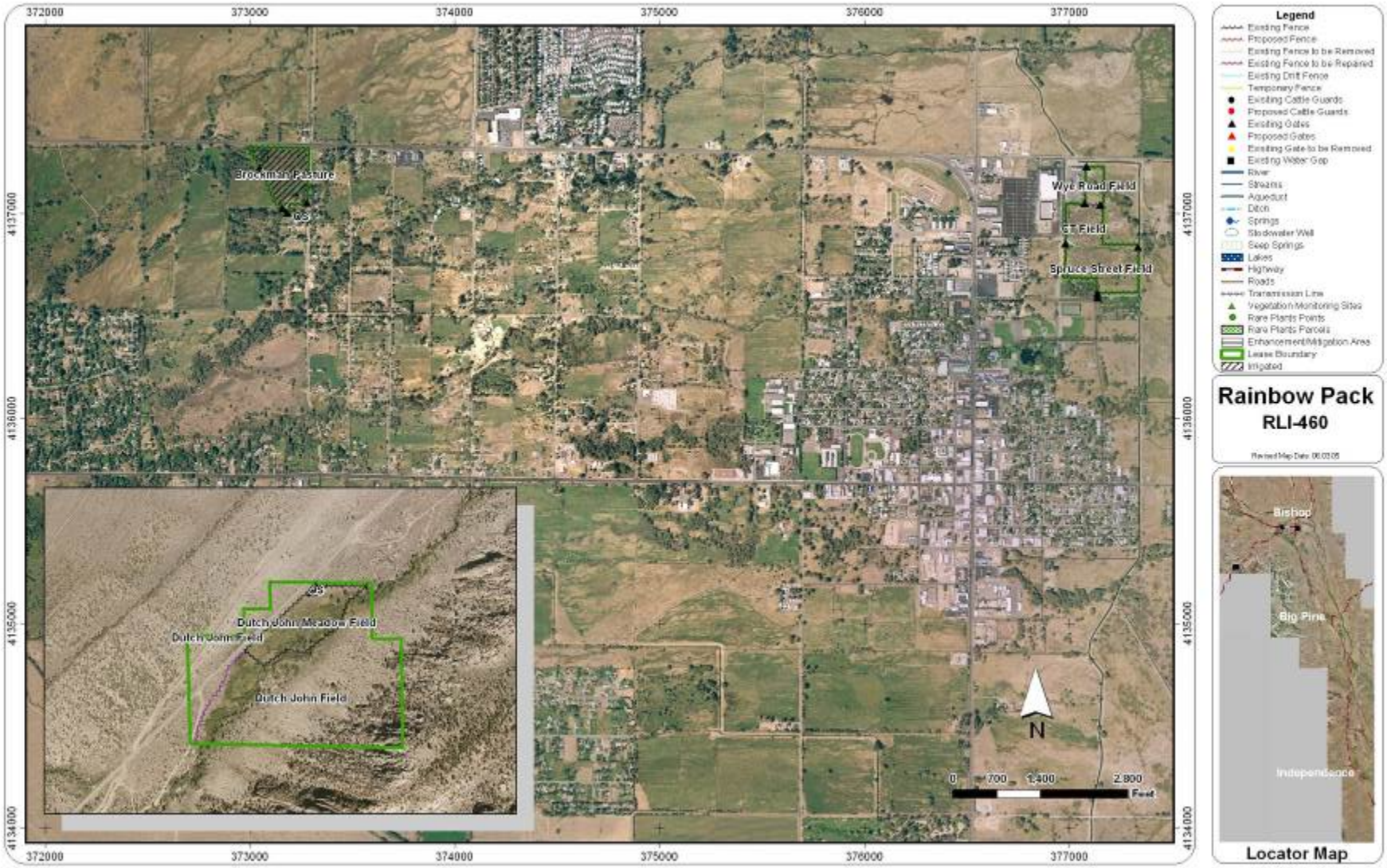
372000
373000
374000
375000
376000
377000
4137000
4136000
4135000
4134000
Brockman Pasture
Wye Road Field
GT Field
Spruce Street Field
Dutch John Meadow Field
Dutch John Field
Dutch John Field
N
0
700
1,400
2,800
Feet
Legend
Existing Fence
Proposed Fence
Existing Fence to be Removed
Existing Fence to be Repaired
Existing Drift Fence
Temporary Fence
Existing Cattle Guards
Proposed Cattle Guards
Existing Gates
Proposed Gates
Existing Gate to be Removed
Existing Water Gap
River
Streams
Aqueduct
Ditch
Springs
Stockwater Well
Seep Springs
Lakes
Highway
Roads
Transmission Line
Vegetation Monitoring Sites
Rare Plants Points
Rare Plants Parcels
Enhancement/Mitigation Area
Lease Boundary
Irrigated
Rainbow Pack
RLI-460
Revised Map Date: 06/03/05
Bishop
Big Pine
Independence
Locator Map

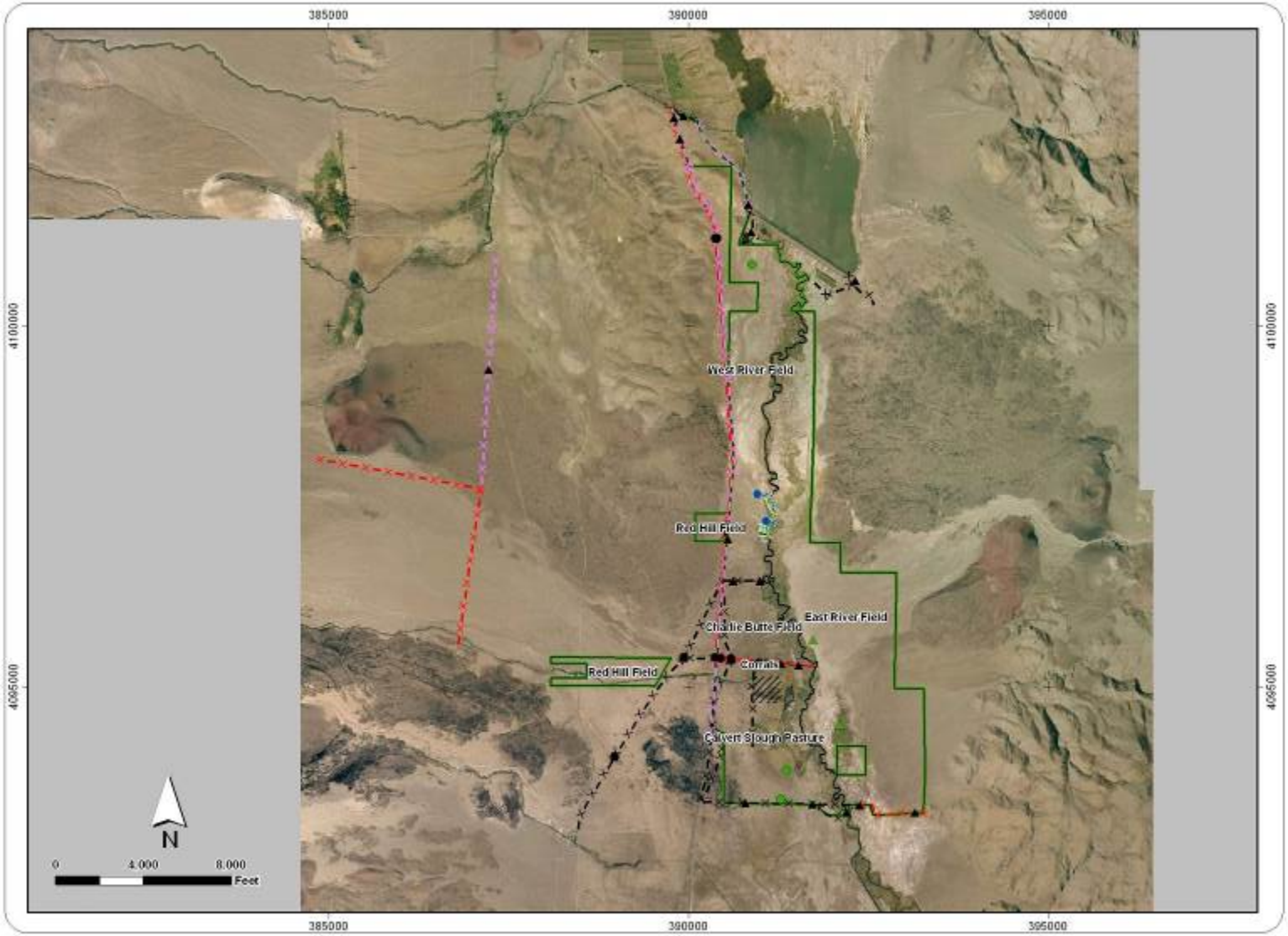

ST Ranch
Aberdeen Parcel
RLI-461
Revised Map Date: 06.27.05

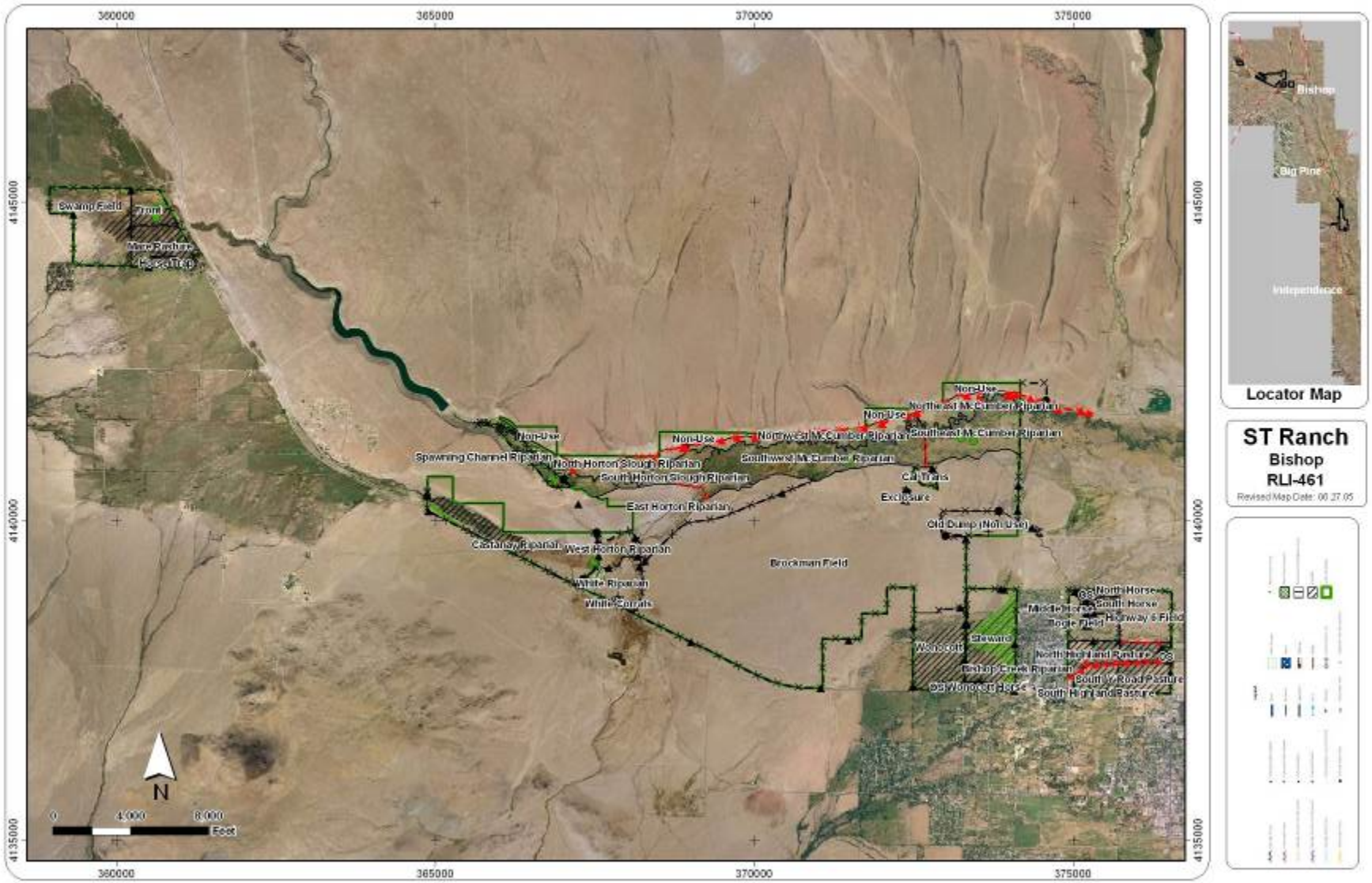

Locator Map

ST Ranch
Bishop
RLI-461
Revised Map Date: 06.27.05

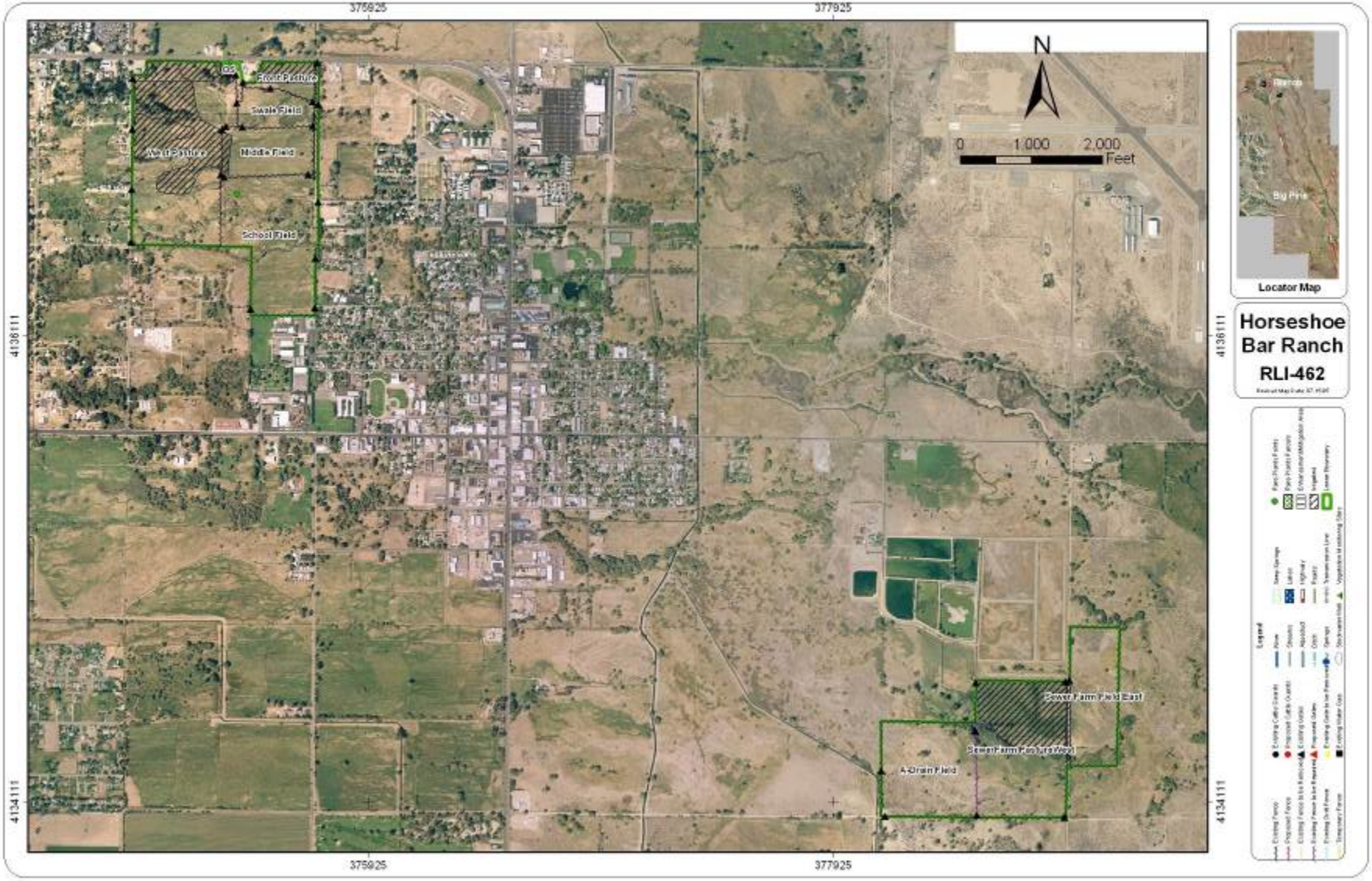
3759925
3779925
4136111
4134111
N
0
1,000
2,000
Feet
Front Pasture
Swale Field
Middle Field
School Field
Sewer Farm Field East
A-Drain Field
Locator Map
Big Pine
Horseshoe Bar Ranch
RLI-462

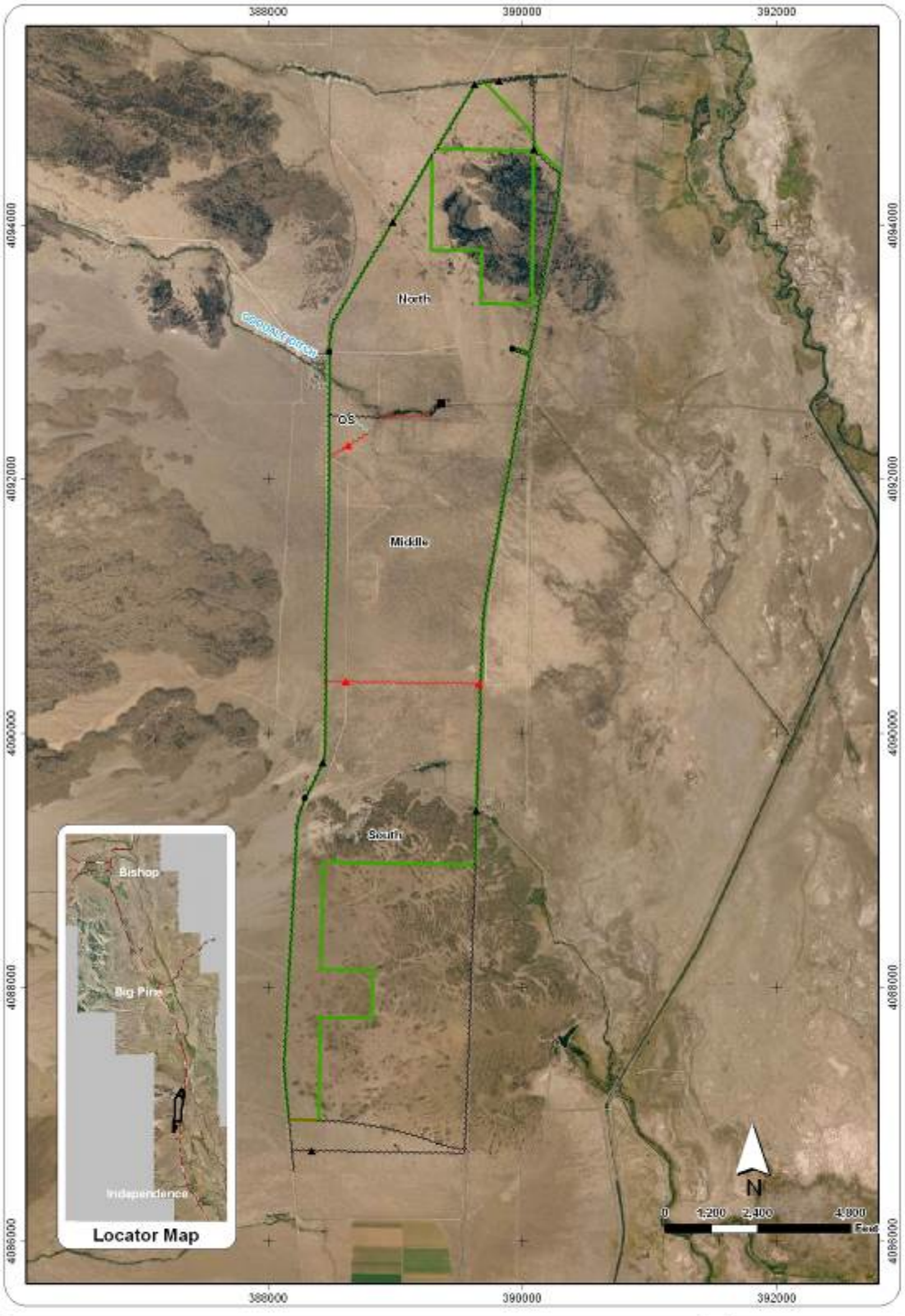

Legend

Existing Fence
Proposed Fence
Existing Fence to be Removed
Existing Fence to be Repaired
Existing Drift Fence
Temporary Fence
Existing Cattle Guards
Proposed Cattle Guards
Existing Gates
Proposed Gates
Existing Gate to be Removed
Existing Water Gap
River
Streams
Aqueduct
Ditch
Springs
Stockwater Well
Seep Springs
Lakes
Highway
Roads
Transmission Line
Vegetation Monitoring Sites
Rare Plants Points
Rare Plants Parcels
Enhancement/Mitigation Area
Irrigated
Lease Boundary

Three-Corner Round

RLI-464

Revised Map Date: 06.27.05

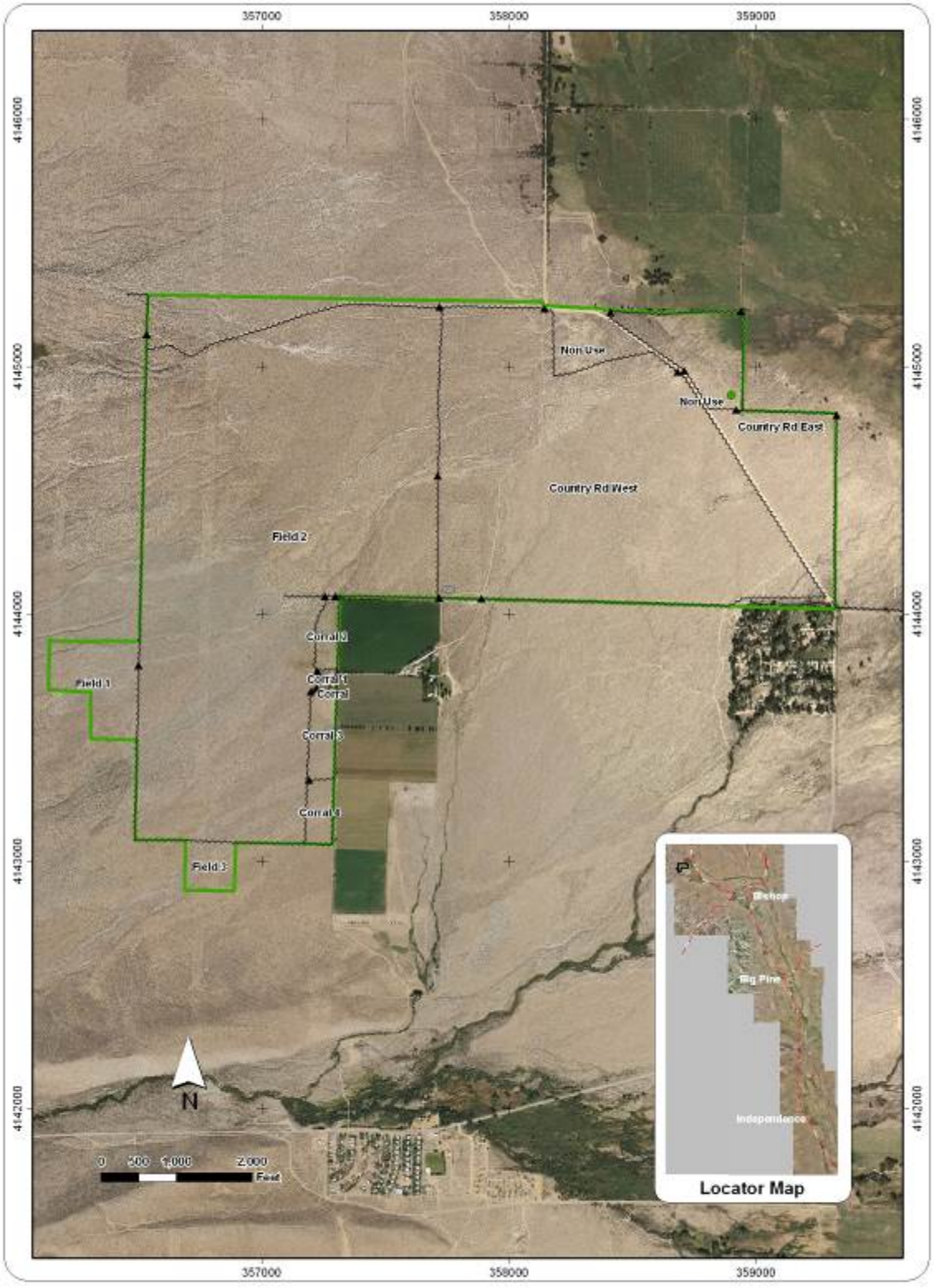

Wells Meadow

RLI-465

Revised Map Date: 06.02.05

374000
376000
4138000
4136000
Highway Pasture
Strip Pasture
Wye Road Field
N
0
2,000
4,000
Feet
Legend
Existing Fence
Proposed Fence
Existing Fence to be Removed
Existing Fence to be Repaired
Existing Drift Fence
Temporary Fence
Existing Cattle Guards
Proposed Cattle Guards
Existing Gates
Proposed Gates
Existing Gate to be Removed
Existing Water Gap
River
Streams
Aqueduct
Ditch
Springs
Stockwater Well
Seep Springs
Lakes
Highway
Roads
Transmission Line
Vegetation Monitoring Sites
Rare Plants Points
Rare Plants Parcels
Enhancement/Mitigation Area
Lease Boundary
Irrigated
Pine Creek
Pack Outfit
Bishop
RLI-494 - RLM-466
Crowley Lake
Bishop
Big Pine
Lone Pine
Locator Map

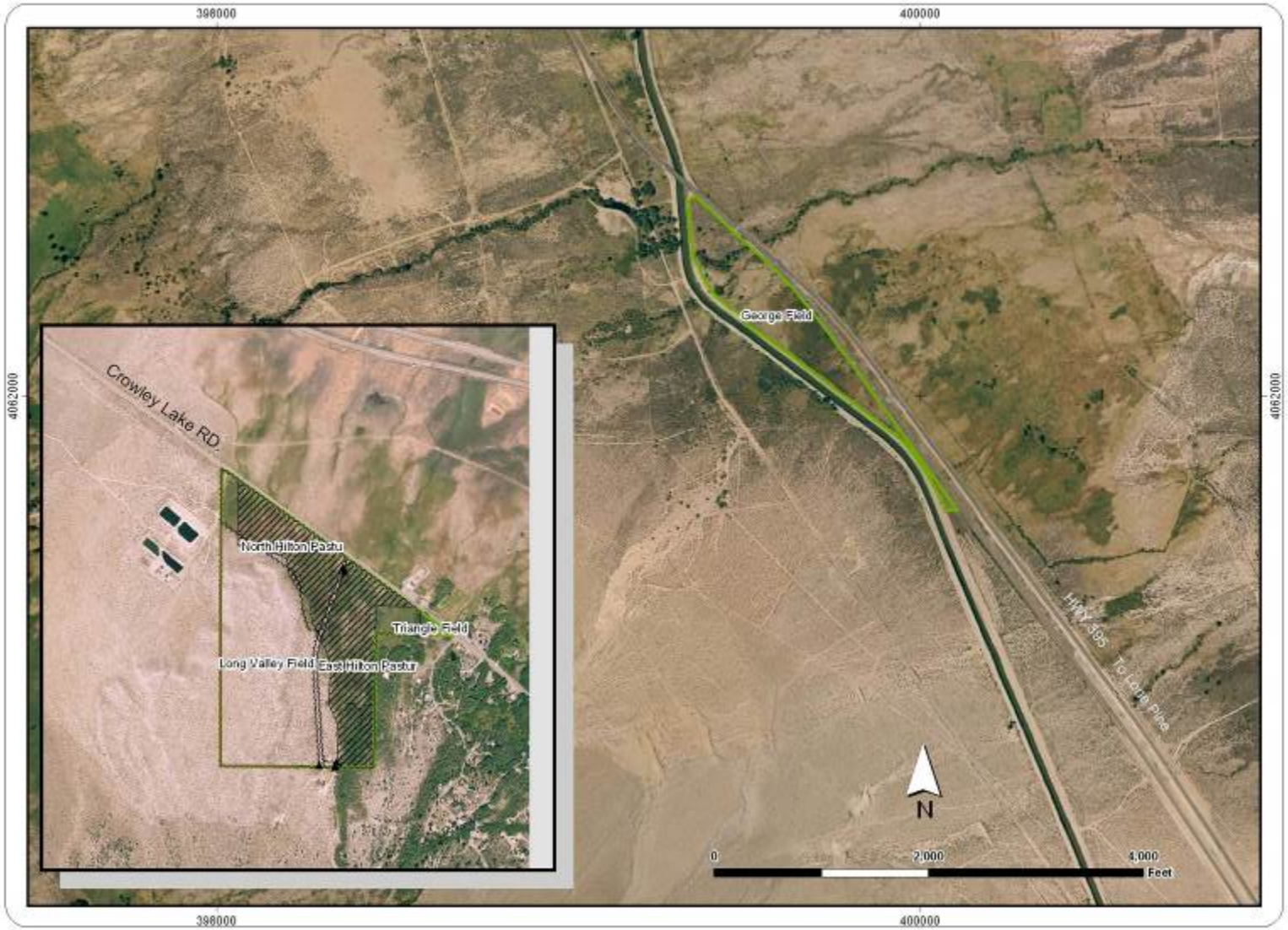

Legend

- Existing Fence
- Proposed Fence
- Existing Fence to be Removed
- Existing Fence to be Repaired
- Existing Drift Fence
- Temporary Fence
- Existing Cattle Guards
- Proposed Cattle Guards
- Existing Gates
- Proposed Gates
- Existing Gate to be Removed
- Existing Water Gap
- River
- Streams
- Aqueduct
- Ditch
- Springs
- Stockwater Well
- Seep Springs
- Lakes
- Highway
- Roads
- Transmission Line
- Vegetation Monitoring Sites
- Rare Plants Points
- Rare Plants Parcels
- Enhancement/Mitigation Area
- Lease Boundary
- Irrigated

Pine Creek Pack Outfit

Lone Pine, Long Valley

RLI-494 - RLM-466

Locator Map

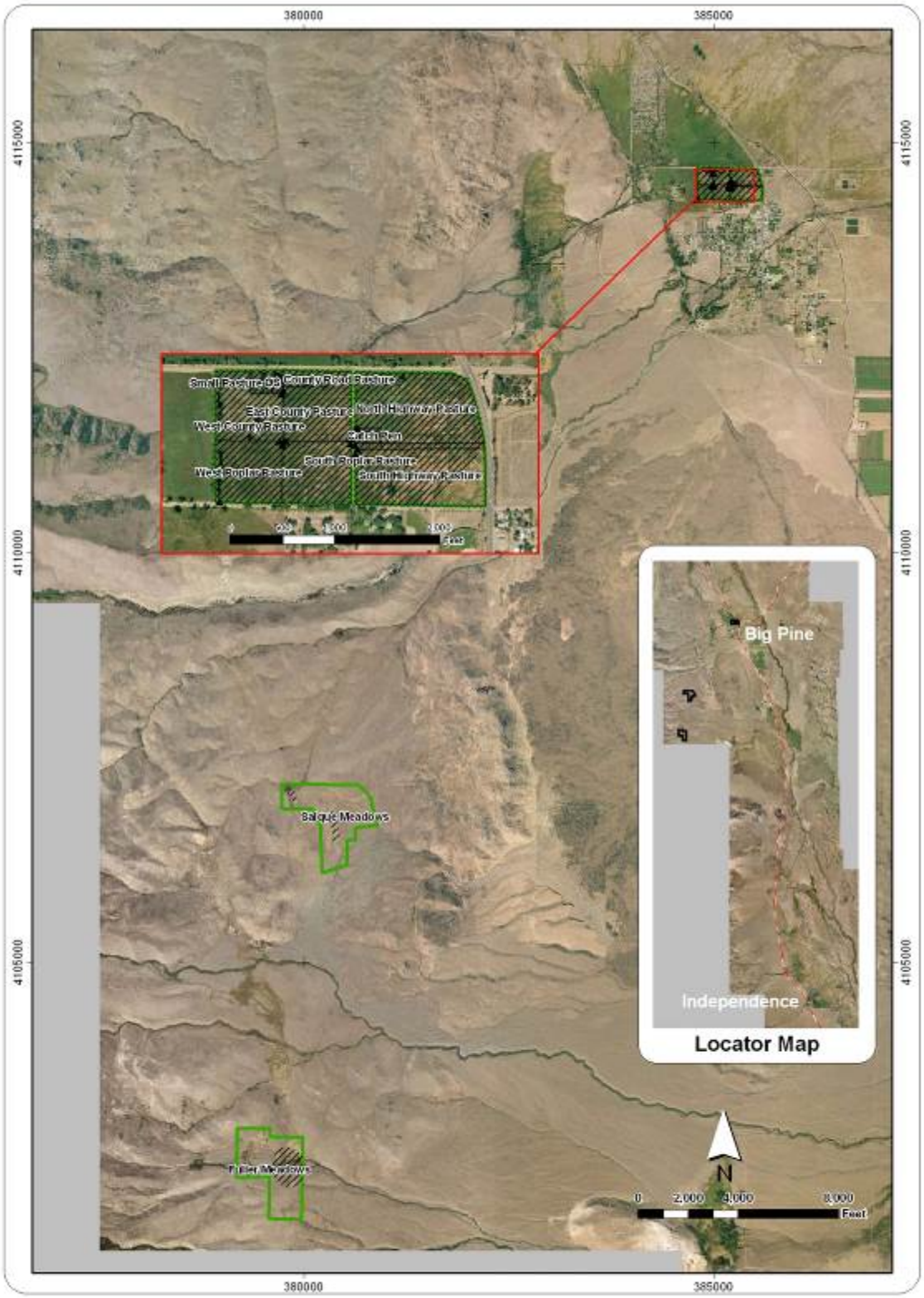

Legend

- Existing Fence
- Proposed Fence
- Existing Fence to be Removed
- Existing Fence to be Repaired
- Existing Drift Fence
- Temporary Fence
- Existing Cattle Guards
- Proposed Cattle Guards
- Existing Gates
- Proposed Gates
- Existing Gate to be Removed
- Existing Water Gap
- River
- Streams
- Aqueduct
- Ditch
- Springs
- Stockwater Well
- Seep Springs
- Lakes
- Highway
- Roads
- Transmission Line
- Vegetation Monitoring Sites
- Rare Plants Points
- Rare Plants Parcels
- Enhancement/Mitigation Area
- Irrigated
- Lease Boundary

Baker Road

RLI-475

Revised Map Date: 07.22.05

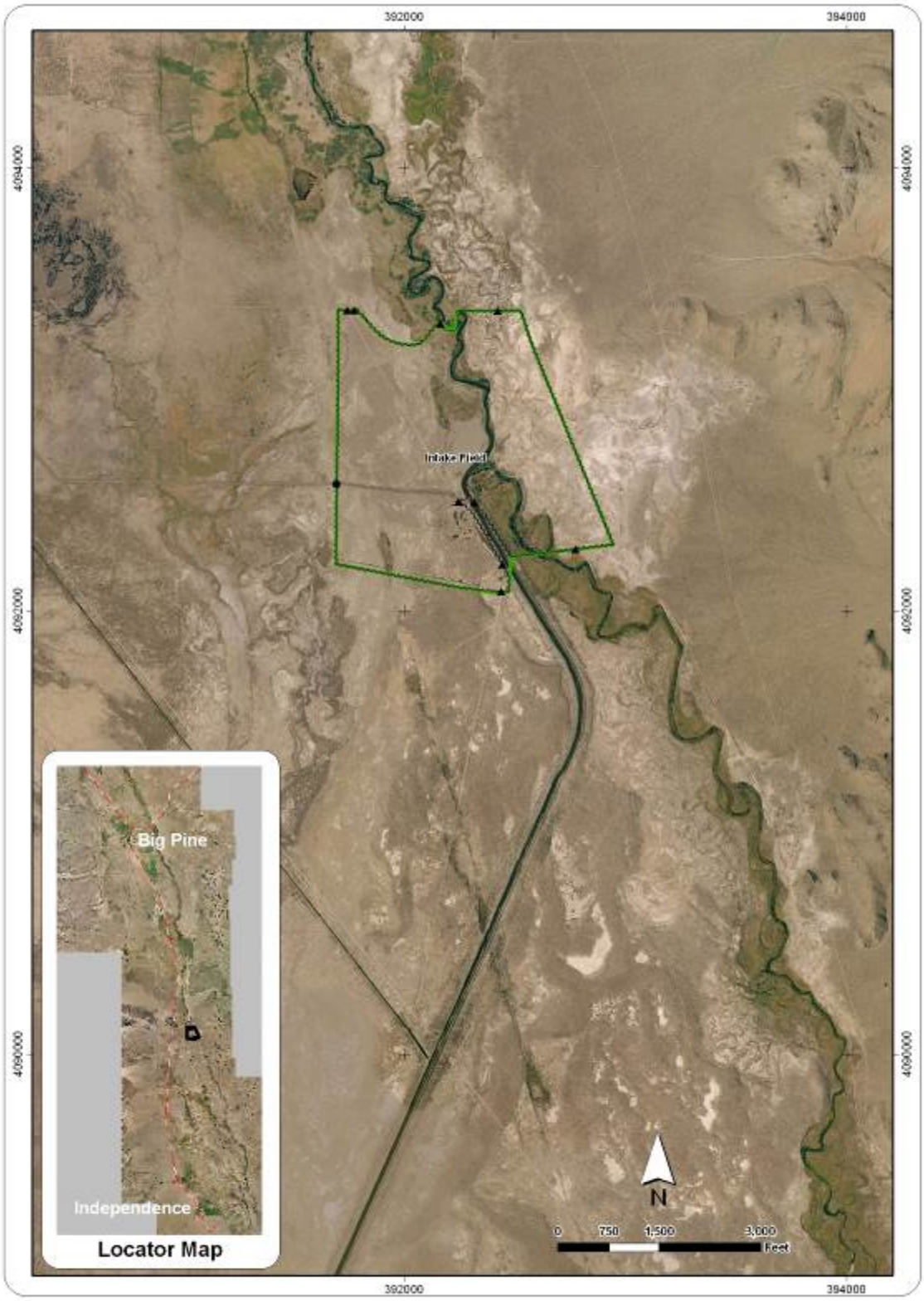

Legend

- Existing Fence
- Proposed Fence
- Existing Fence to be Removed
- Existing Fence to be Repaired
- Existing Drift Fence
- Temporary Fence
- Existing Cattle Guards
- Proposed Cattle Guards
- Existing Gates
- Proposed Gates
- Existing Gate to be Removed
- Existing Water Gap
- River
- Streams
- Aqueduct
- Ditch
- Springs
- Stockwater Well
- Seep Springs
- Lakes
- Highway
- Roads
- Transmission Line
- Vegetation Monitoring Sites
- Rare Plants Points
- Rare Plants Parcels
- Enhancement/Mitigation Area
- Irrigated
- Lease Boundary

Intake

RLI-475

Revised Map Date: 07.22.05

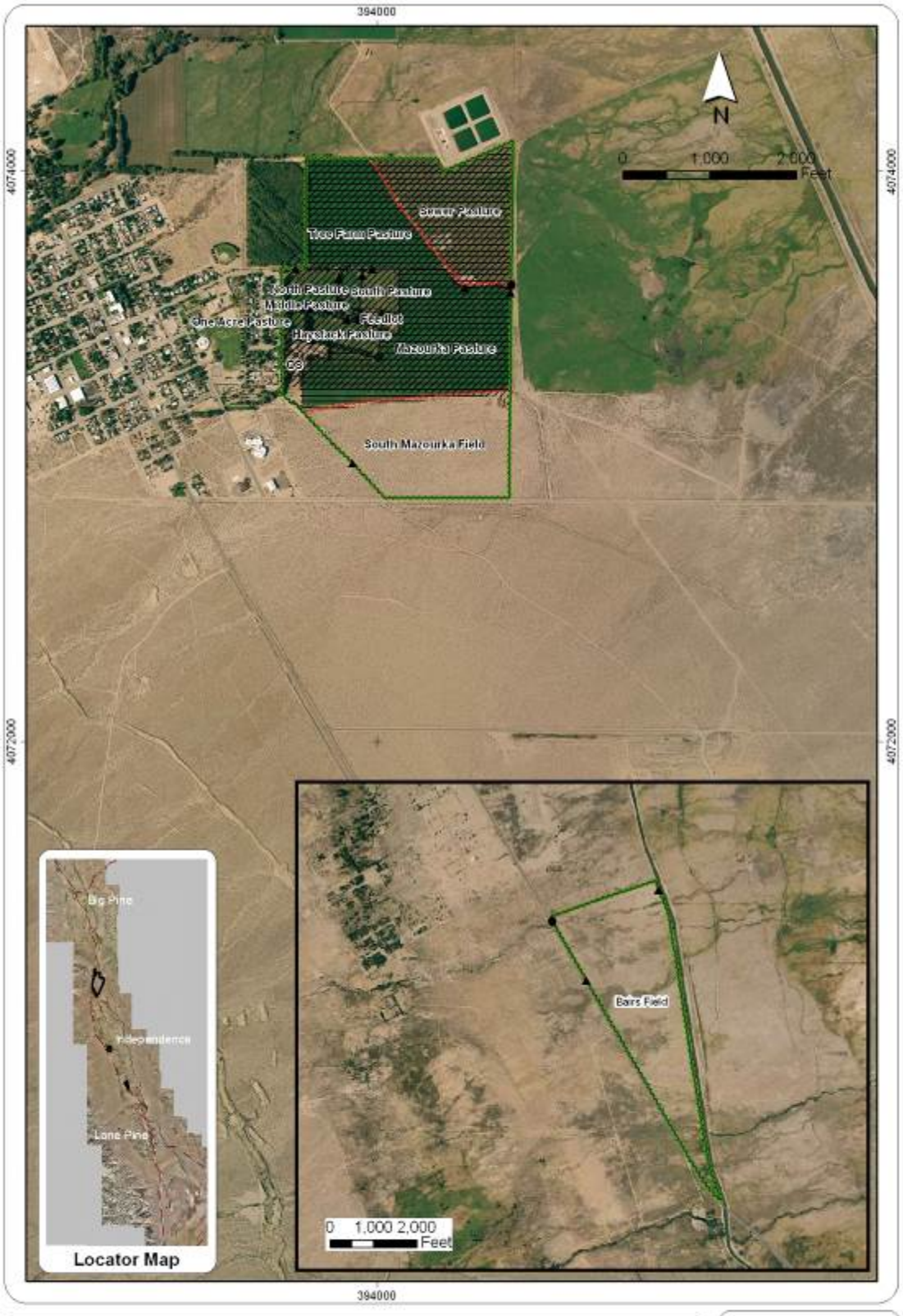

Legend

Existing Fence	Existing Cattle Guards	River	Seep Springs	Rare Plants Points
Proposed Fence	Proposed Cattle Guards	Streams	Lakes	Rare Plants Parcels
Existing Fence to be Removed	Existing Gates	Aqueduct	Highway	Enhancement/Mitigation Area
Existing Fence to be Repaired	Proposed Gates	Ditch	Roads	Irrigated
Existing Drift Fence	Existing Gate to be Removed	Springs	Transmission Line	Lease Boundary
Temporary Fence	Existing Water Gap	Stockwater Well	Vegetation Monitoring Sites	

Aberdeen
Haystack
RLI-479
Revised Map Date: 07.11.05

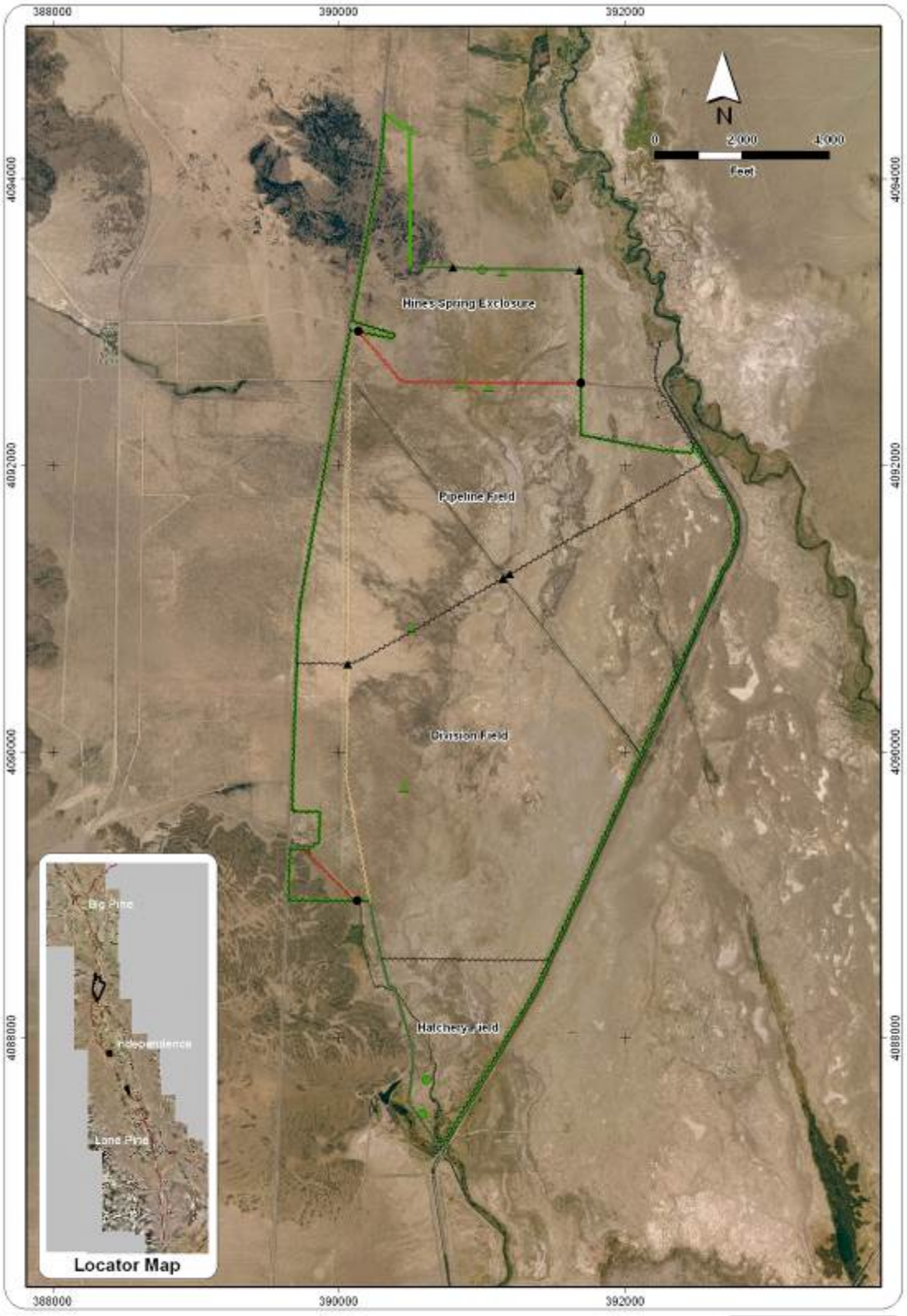

Legend

Existing Fence
Proposed Fence
Existing Fence to be Removed
Existing Fence to be Repaired
Existing Drift Fence
Temporary Fence
Existing Cattle Guards
Proposed Cattle Guards
Existing Gates
Proposed Gates
Existing Gate to be Removed
Existing Water Gap
River
Streams
Aqueduct
Ditch
Springs
Stockwater Well
Seep Springs
Lakes
Highway
Roads
Transmission Line
Vegetation Monitoring Sites
Rare Plants Points
Rare Plants Parcels
Enhancement/Mitigation Area
Irrigated
Lease Boundary

Aberdeen
Hines Spring
RLI-479
Revised Map Date: 07.11.05

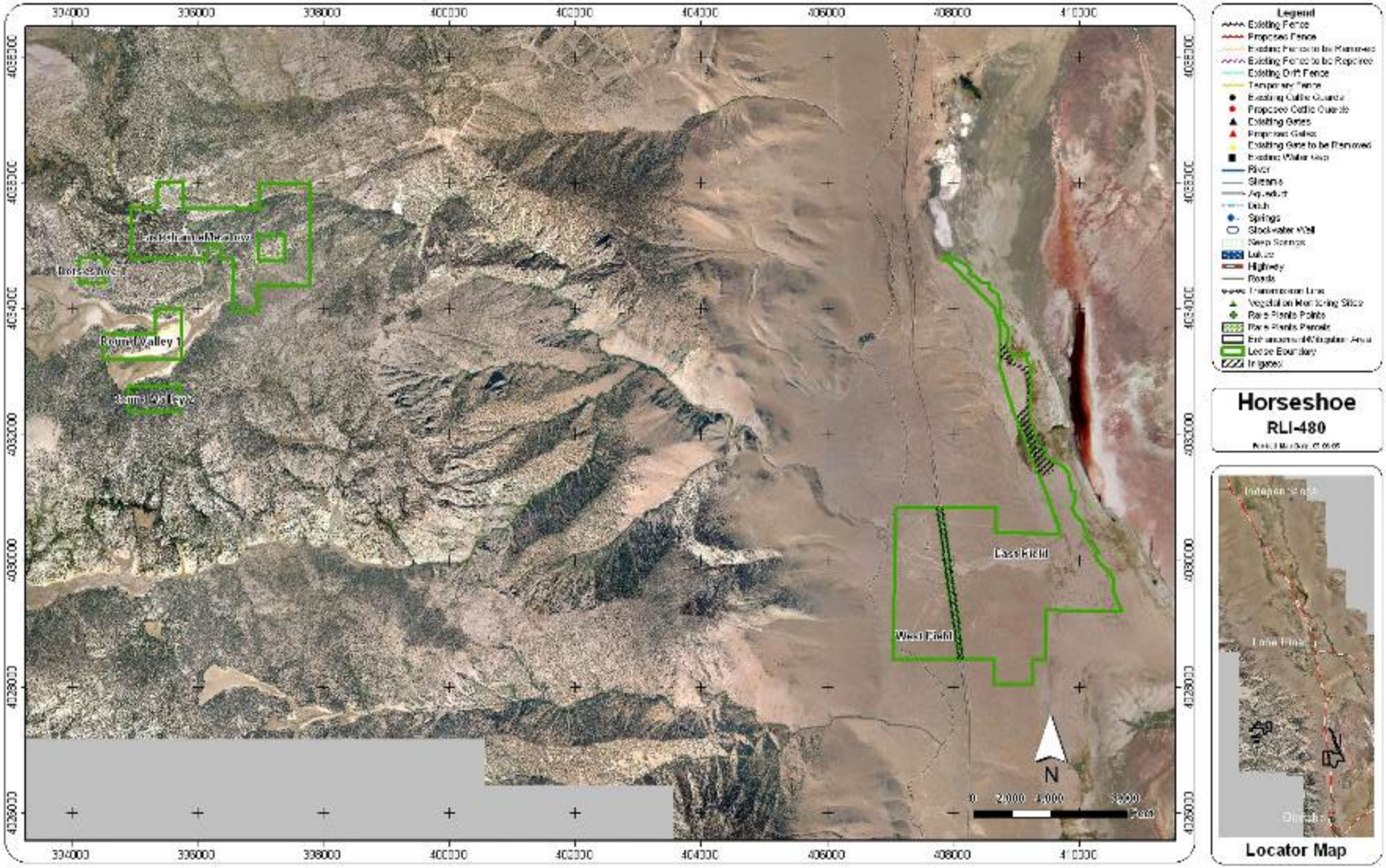
334000
336000
338000
400000
402000
404000
406000
408000
410000
4036000
4034000
4032000
4030000
4028000
4026000
Horseshoe
Round Valley 1
Round Valley 2
East Field
West Field
N
0 2,000 4,000 8,000
Feet
Legend
Existing Fence
Proposed Fence
Existing Fence to be Removed
Existing Fence to be Replaced
Existing Drift Fence
Temporary Fence
Existing Cattle Guards
Proposed Cattle Guards
Existing Gates
Proposed Gates
Existing Gate to be Removed
Existing Water Gap
River
Streams
Aqueduct
Ditch
Springs
Stock-water Well
Seep Springs
Lakes
Highway
Roads
Transmission Lines
Vegetation Monitoring Sites
Rare Plants Points
Rare Plants Parcels
Lease Boundary
Irrigated
Horseshoe
RLI-480
Locator Map

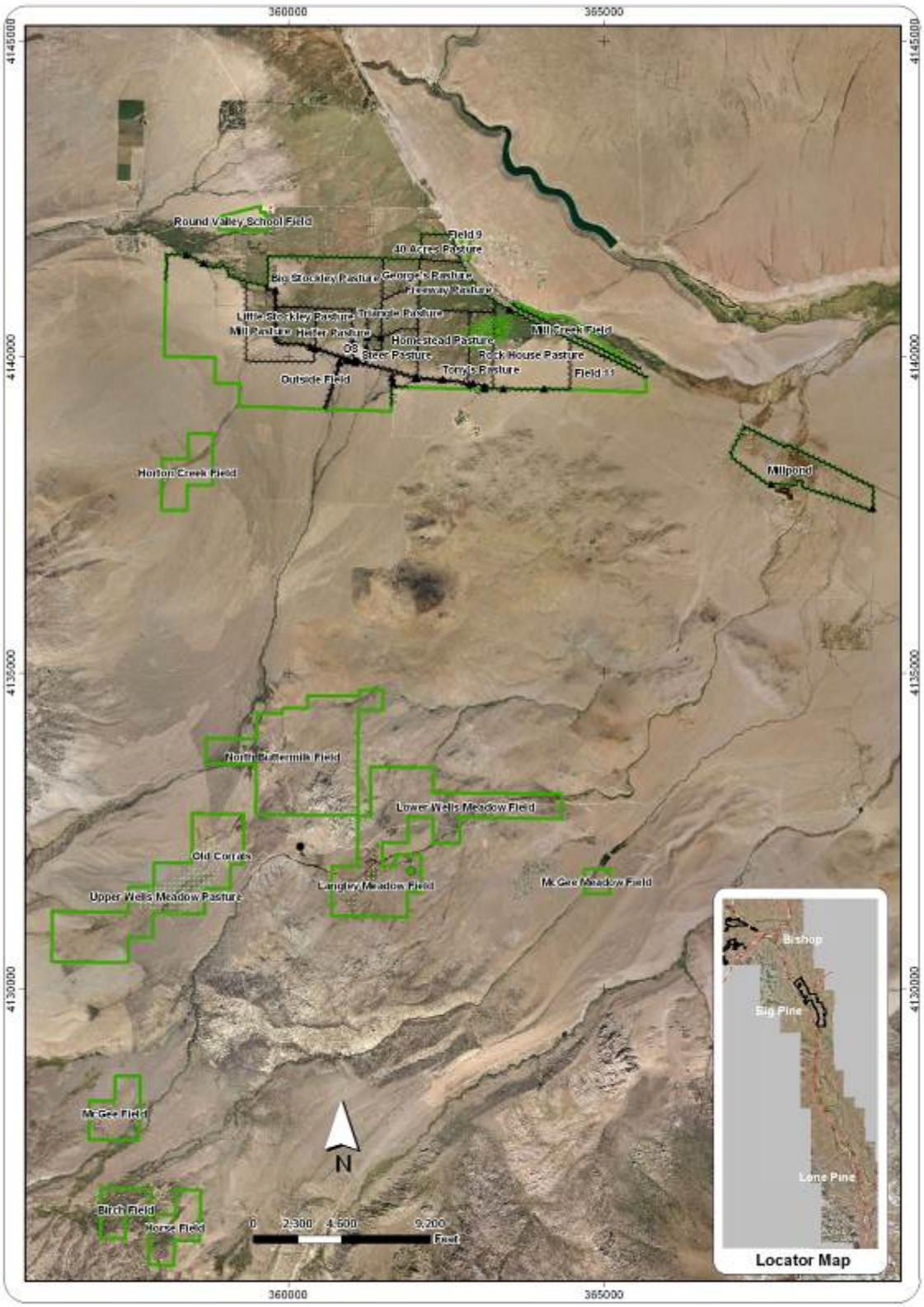

Legend

- Existing Fence
- Proposed Fence
- Existing Fence to be Removed
- Existing Fence to be Repaired
- Existing Drift Fence
- Temporary Fence
- Existing Cattle Guards
- Proposed Cattle Guards
- Existing Gates
- Proposed Gates
- Existing Gate to be Removed
- Existing Water Gap
- River
- Streams
- Aqueduct
- Ditch
- Springs
- Stockwater Well
- Seep Springs
- Lakes
- Highway
- Roads
- Transmission Line
- Vegetation Monitoring Sites
- Rare Plants Points
- Rare Plants Parcels
- Enhancement/Mitigation Area
- Irrigated
- Lease Boundary

Round Valley

RLI-483

1 of 2

Revised: 09/2005

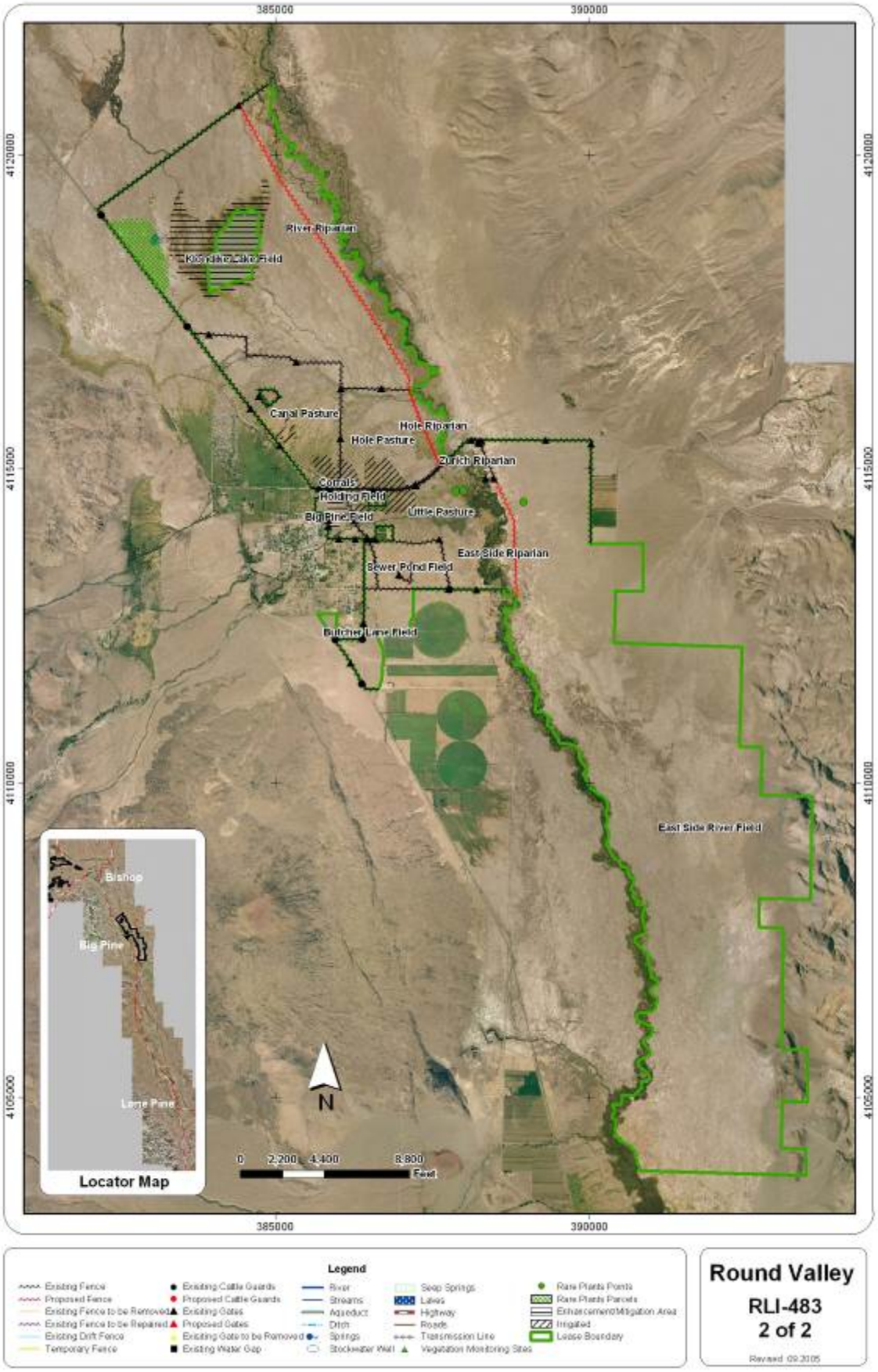

Legend

Existing Fence
Proposed Fence
Existing Fence to be Removed
Existing Fence to be Repaired
Existing Drift Fence
Temporary Fence
Existing Cattle Guards
Proposed Cattle Guards
Existing Gates
Proposed Gates
Existing Gate to be Removed
Existing Water Gap
River
Streams
Aqueduct
Ditch
Springs
Stockwater Well
Seep Springs
Lakes
Highway
Roads
Transmission Line
Vegetation Monitoring Sites
Rare Plants Points
Rare Plants Parcels
Enhancement/Mitigation Area
Irrigated
Lease Boundary

Round Valley

RLI-483

2 of 2

Revised: 09.2005

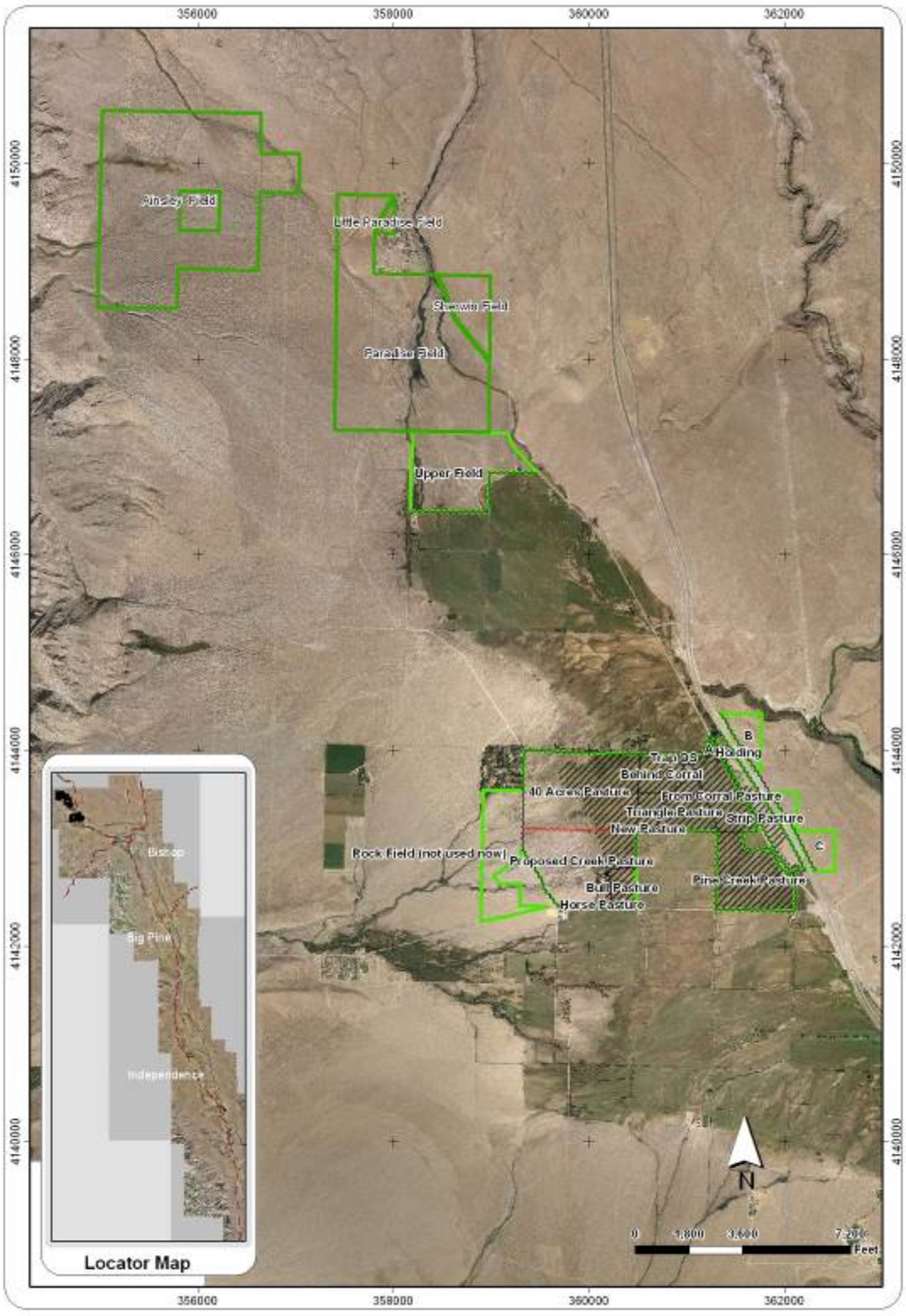

Legend

- Existing Fence
- Proposed Fence
- Existing Fence to be Removed
- Existing Fence to be Repaired
- Existing Drift Fence
- Temporary Fence
- Existing Cattle Guards
- Proposed Cattle Guards
- Existing Gates
- Proposed Gates
- Existing Gate to be Removed
- Existing Water Gap
- River
- Streams
- Aqueduct
- Ditch
- Springs
- Stockwater Well
- Seep Springs
- Lakes
- Highway
- Roads
- Transmission Line
- Vegetation Monitoring Sites
- Rare Plants Points
- Rare Plants Parcels
- Enhancement/Mitigation Area
- Irrigated
- Lease Boundary

Pine Creek Ranch

RLI-498, RLM-486

Revised Map Date: 07.14.05

374000
375000
376000
377000
378000
4136000
4135000
4134000
4133000
WEST LINE PASTURE
BARLOW PASTURE
SUNSET FIELD
395 PASTURE
SHEEP PASTURE
NORTH CROSS DRAIN FIELD
SOUTH CROSS DRAIN FIELD
SOUTH PASTURE
N
0 500 1,000 2,000
Feet
Legend
Existing Fence
Proposed Fence
Existing Fence to be Removed
Existing Fence to be Repaired
Existing Drift Fence
Temporary Fence
Existing Cattle Guards
Proposed Cattle Guards
Existing Gates
Proposed Gates
Existing Gate to be Removed
Existing Water Gap
River
Streams
Aqueduct
Ditch
Springs
Stockwater Well
Seep Springs
Lakes
Highway
Roads
Transmission Line
Vegetation Monitoring Sites
Rare Plants Points
Rare Plants Parcels
Enhancement/Mitigation Area
Lease Boundary
Irrigated
L-I Bar Ranch
RLI-487
Revised Map Date: 07.28.05
Bishop
Big Pine
Independence
Locator Map

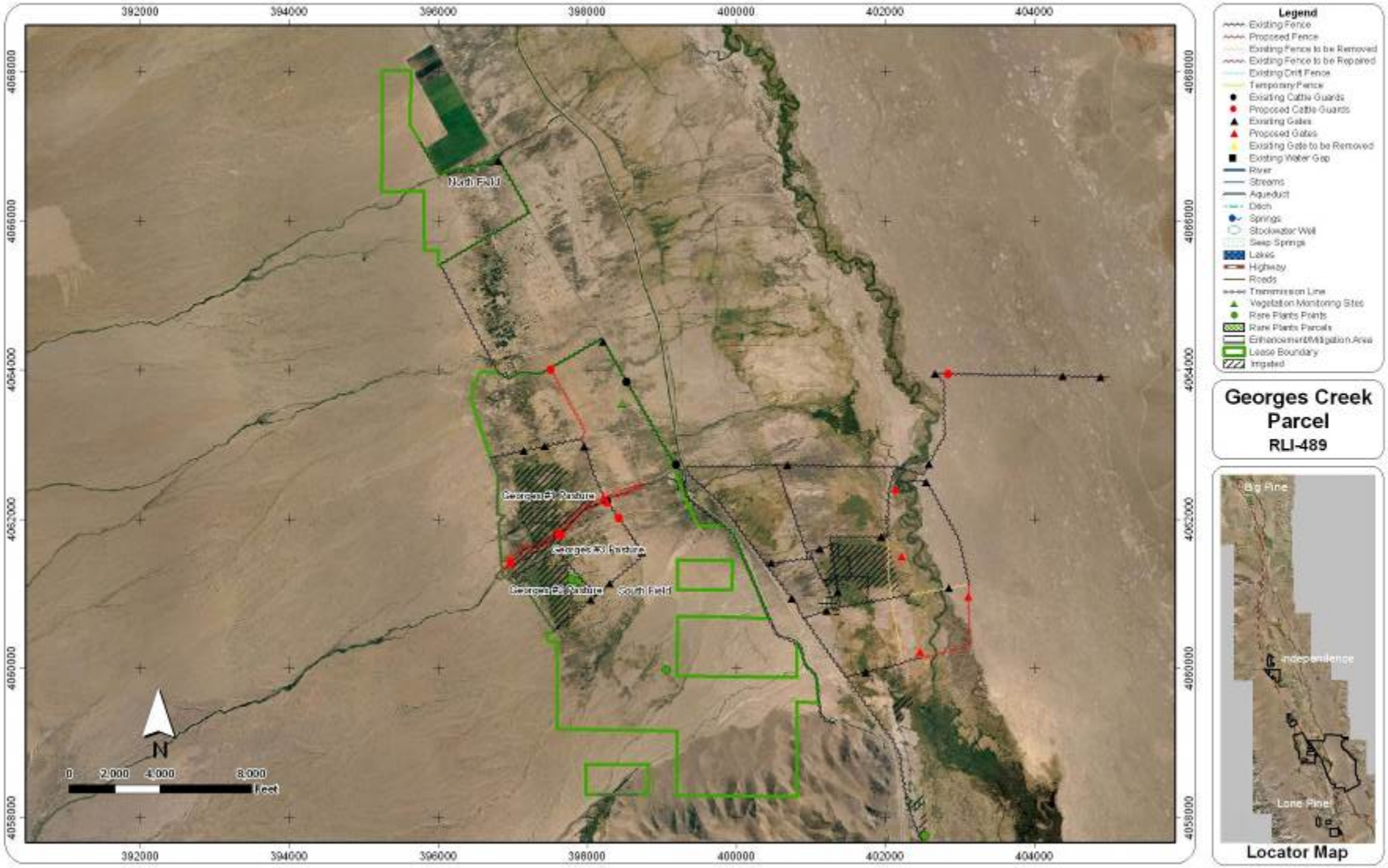

Georges Creek Parcel
RLI-489

Locator Map

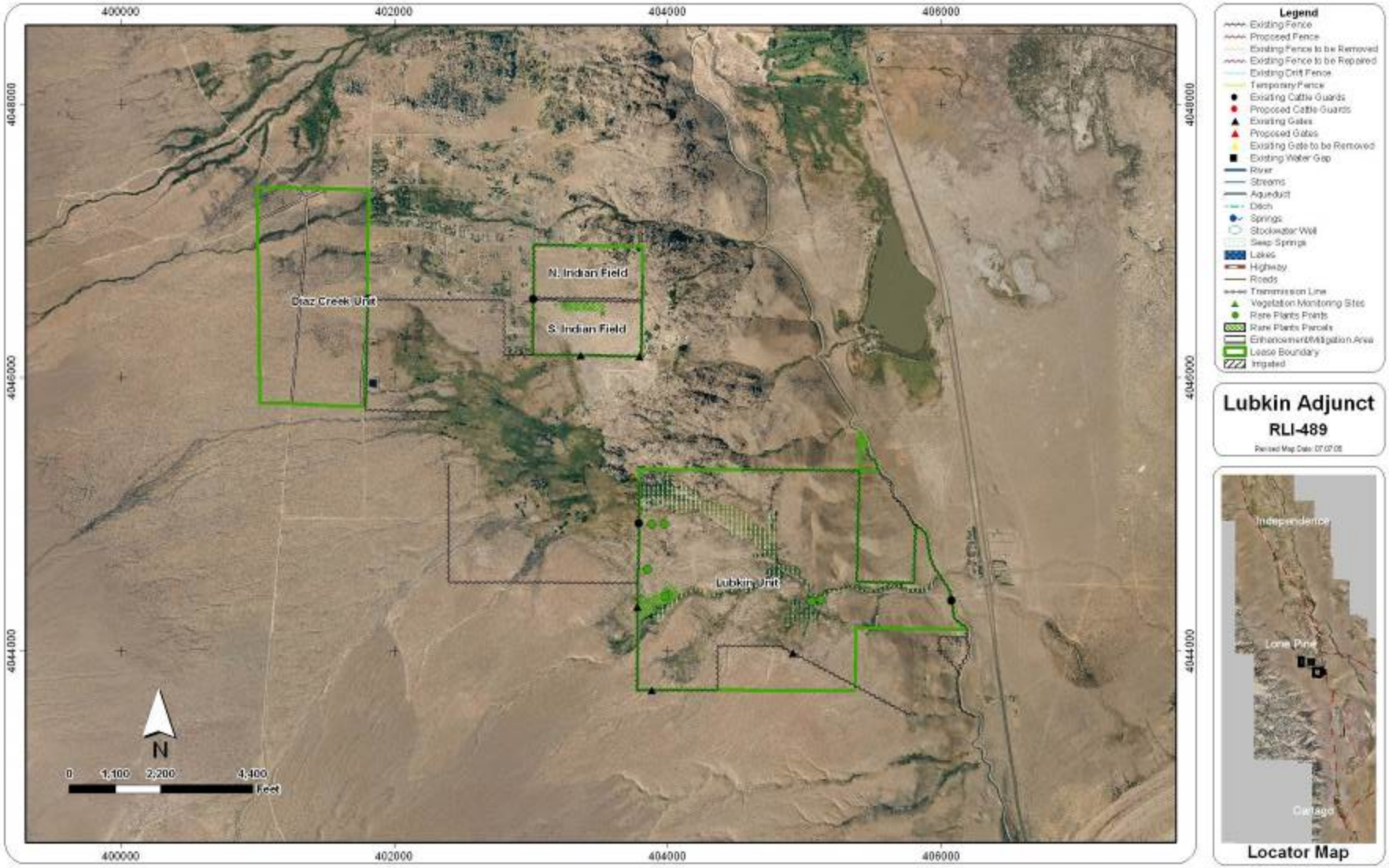
400000
402000
404000
406000
4048000
4046000
4044000
Diaz Creek Unit
N. Indian Field
S. Indian Field
Lubkin Unit
N
0
1,100
2,200
4,400
Feet
Legend
Existing Fence
Proposed Fence
Existing Fence to be Removed
Existing Fence to be Repaired
Existing Drift Fence
Temporary Fence
Existing Cattle Guards
Proposed Cattle Guards
Existing Gates
Proposed Gates
Existing Gate to be Removed
Existing Water Gap
River
Streams
Aqueduct
Ditch
Springs
Stockwater Well
Seep Springs
Lakes
Highway
Roads
Transmission Line
Vegetation Monitoring Sites
Rare Plants Points
Rare Plants Parcels
Enhancement/Mitigation Area
Lease Boundary
Irrigated
Lubkin Adjunct
RLI-489
Revised Map Date: 07.07.08
Independence
Lone Pine
Cartago
Locator Map

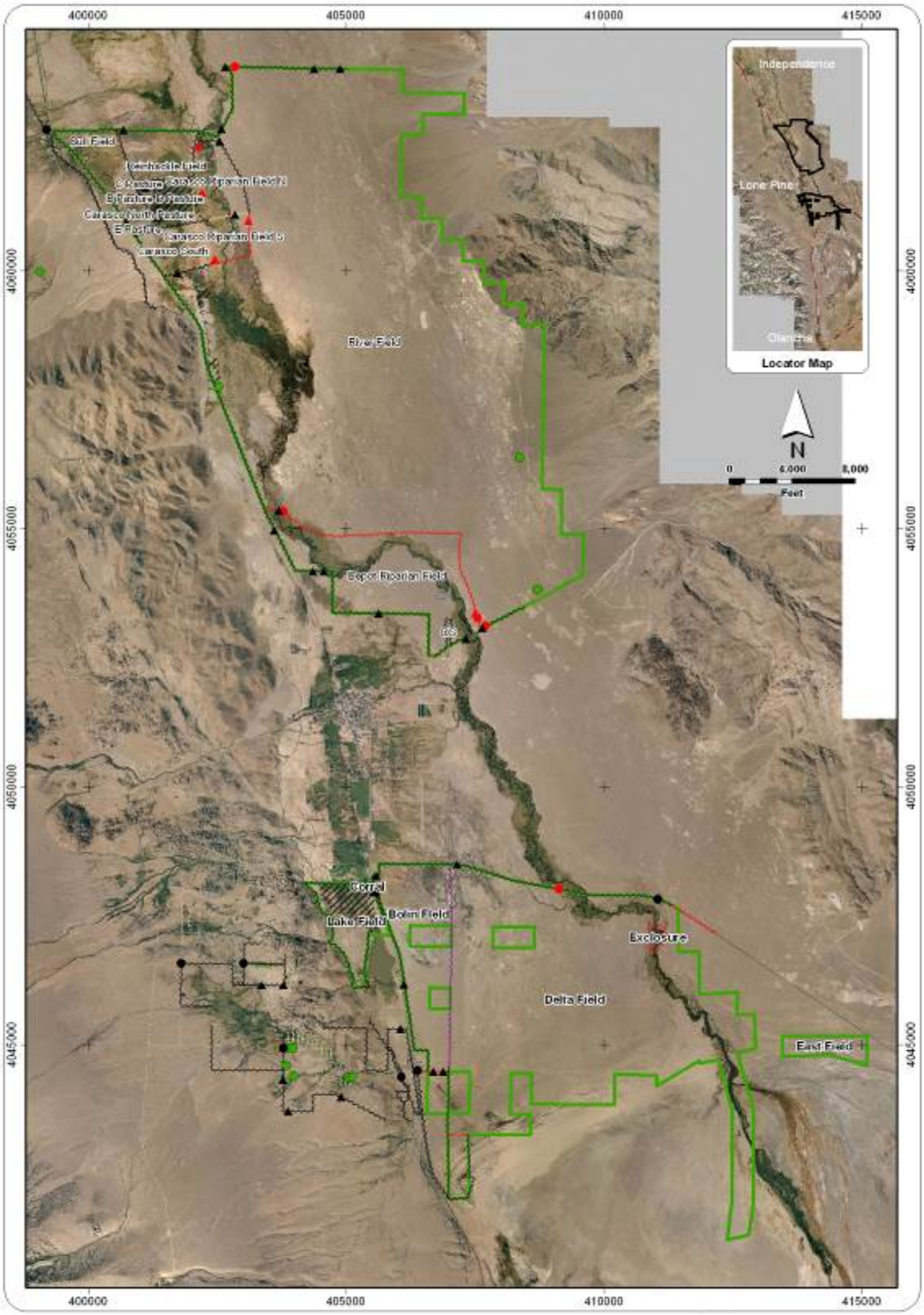

400000
405000
410000
415000
4060000
4055000
4050000
4045000
Independence
Lone Pine
Olancha
Locator Map
N
0
4,000
8,000
Feet
Sull Field
Reinhackle Field
C Pasture
Carasco Riparian Field N
B Pasture D Pasture
Carasco North Pasture
E Pasture
Carasco Riparian Field S
Carasco South
River Field
Depot Riparian Field
Corral
Lake Field
Bolin Field
Exclosure
Delta Field
East Field
Legend
Existing Fence
Proposed Fence
Existing Fence to be Removed
Existing Fence to be Repaired
Existing Drift Fence
Temporary Fence
Existing Cattle Guards
Proposed Cattle Guards
Existing Gates
Proposed Gates
Existing Gate to be Removed
Existing Water Gap
River
Streams
Aqueduct
Ditch
Springs
Stockwater Well
Seep Springs
Lakes
Highway
Roads
Transmission Line
Vegetation Monitoring Sites
Rare Plants Points
Rare Plants Parcels
Enhancement/Mitigation Area
Irrigated
Lease Boundary
Islands & Delta Lease
RLI-489 & RLI-490

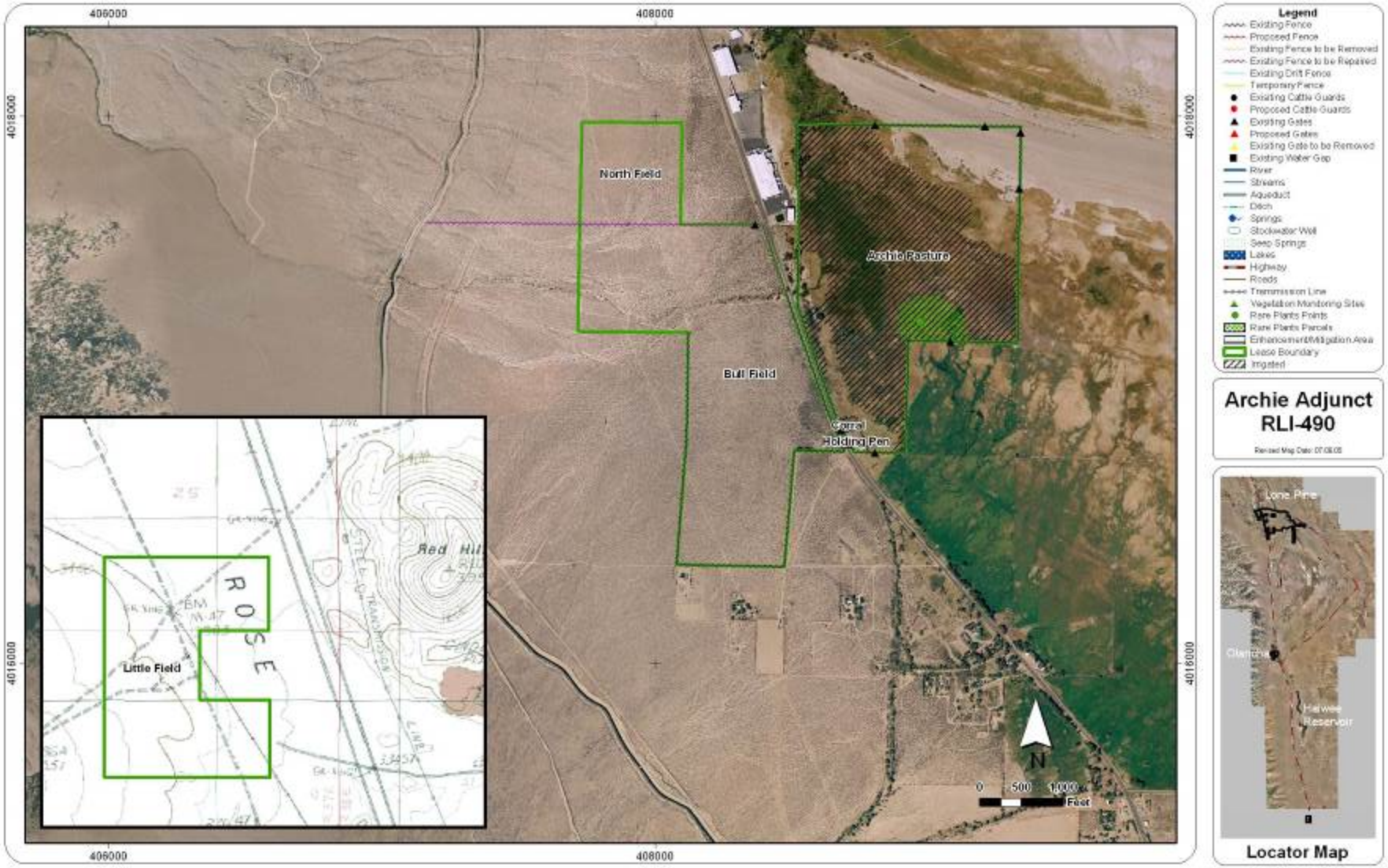

406000
408000
4018000
4016000
North Field
Archie Pasture
Bull Field
Corral
Holding Pen
Little Field
ROSE
Red Hill
N
0 500 1,000
Feet
Legend
Existing Fence
Proposed Fence
Existing Fence to be Removed
Existing Fence to be Repaired
Existing Drift Fence
Temporary Fence
Existing Cattle Guards
Proposed Cattle Guards
Existing Gates
Proposed Gates
Existing Gate to be Removed
Existing Water Gap
River
Streams
Aqueduct
Ditch
Springs
Stockwater Well
Seep Springs
Lakes
Highway
Roads
Transmission Line
Vegetation Monitoring Sites
Rare Plants Points
Rare Plants Parcels
Enhancement/Mitigation Area
Lease Boundary
Irrigated
Archie Adjunct
RLI-490
Lone Pine
Olancha
Haiwee
Reservoir
Locator Map

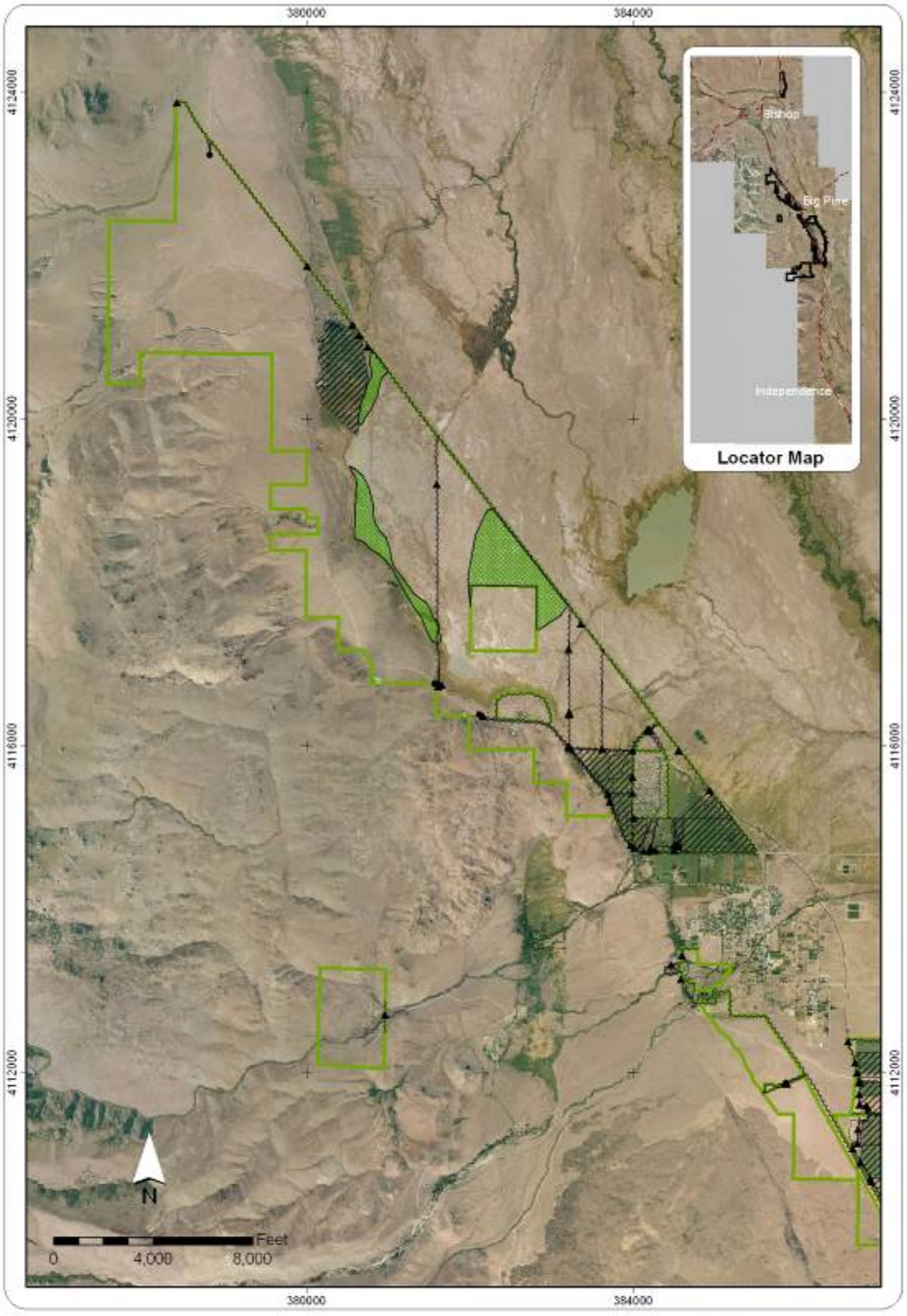

Legend

- Existing Fence
- Proposed Fence
- Existing Fence to be Removed
- Existing Fence to be Repaired
- Existing Drift Fence
- Temporary Fence
- Existing Cattle Guards
- Proposed Cattle Guards
- Existing Gates
- Proposed Gates
- Existing Gate to be Removed
- Existing Water Gap
- River
- Streams
- Aqueduct
- Ditch
- Springs
- Stockwater Well
- Seep Springs
- Lakes
- Highway
- Roads
- Transmission Line
- Vegetation Monitoring Sites
- Rare Plants Points
- Rare Plants Parcels
- Enhancement/Mitigation Area
- Irrigated
- Lease Boundary

Revised Map Date: 08/31/05

4-J Cattle Lease
Big Pine Parcel
Page 1 of 2
RLI-491 & 499

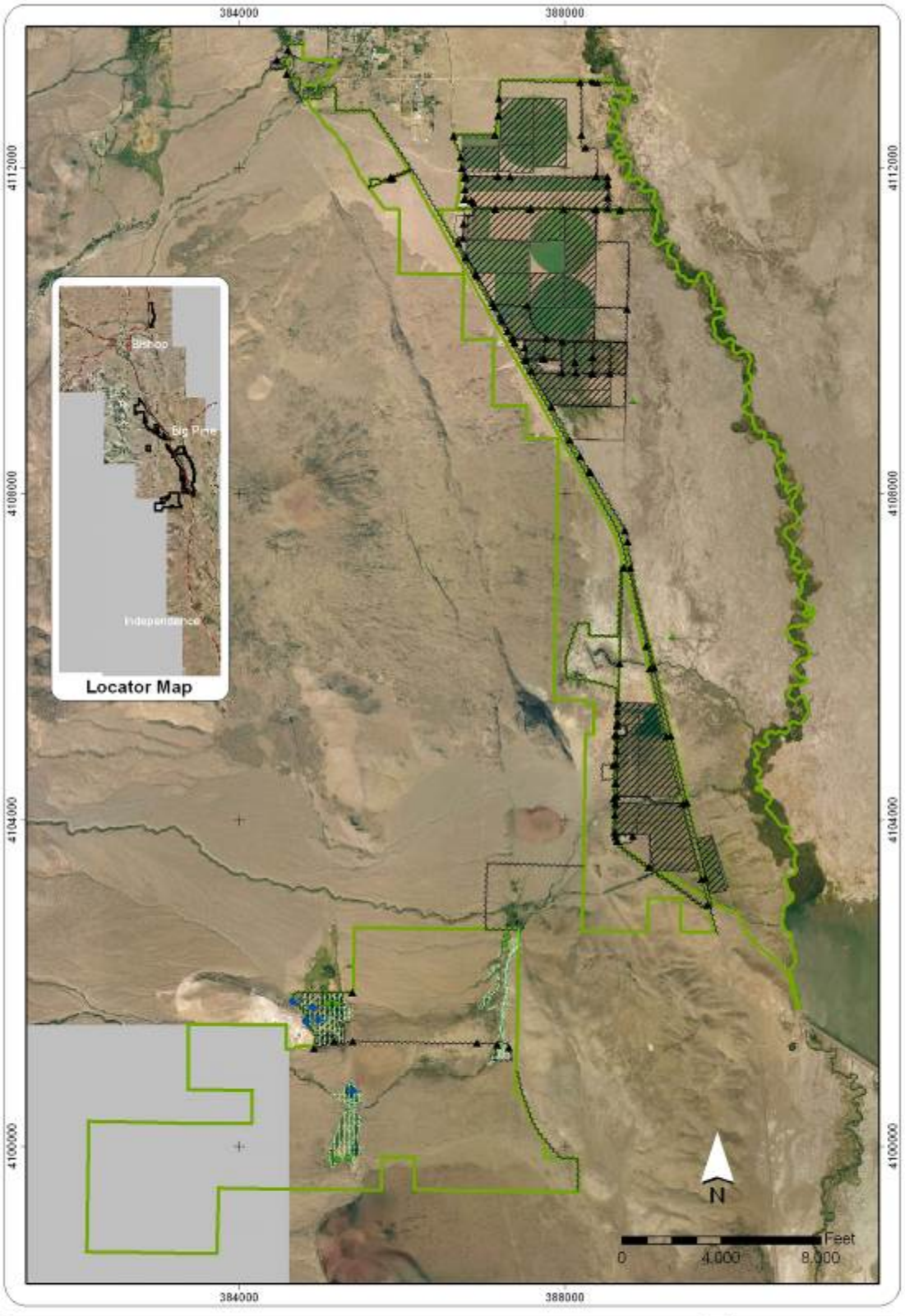

Legend

Existing Fence
Proposed Fence
Existing Fence to be Removed
Existing Fence to be Repaired
Existing Drift Fence
Temporary Fence
Existing Cattle Guards
Proposed Cattle Guards
Existing Gates
Proposed Gates
Existing Gate to be Removed
Existing Water Gap
River
Streams
Aqueduct
Ditch
Springs
Stockwater Well
Seep Springs
Lakes
Highway
Roads
Transmission Line
Vegetation Monitoring Sites
Rare Plants Points
Rare Plants Parcels
Enhancement/Mitigation Area
Irrigated
Lease Boundary

Revised Map Date: 08.31.05

4-J Cattle Lease
Big Pine Parcel
Page 2 of 2
RLI-491 & 499

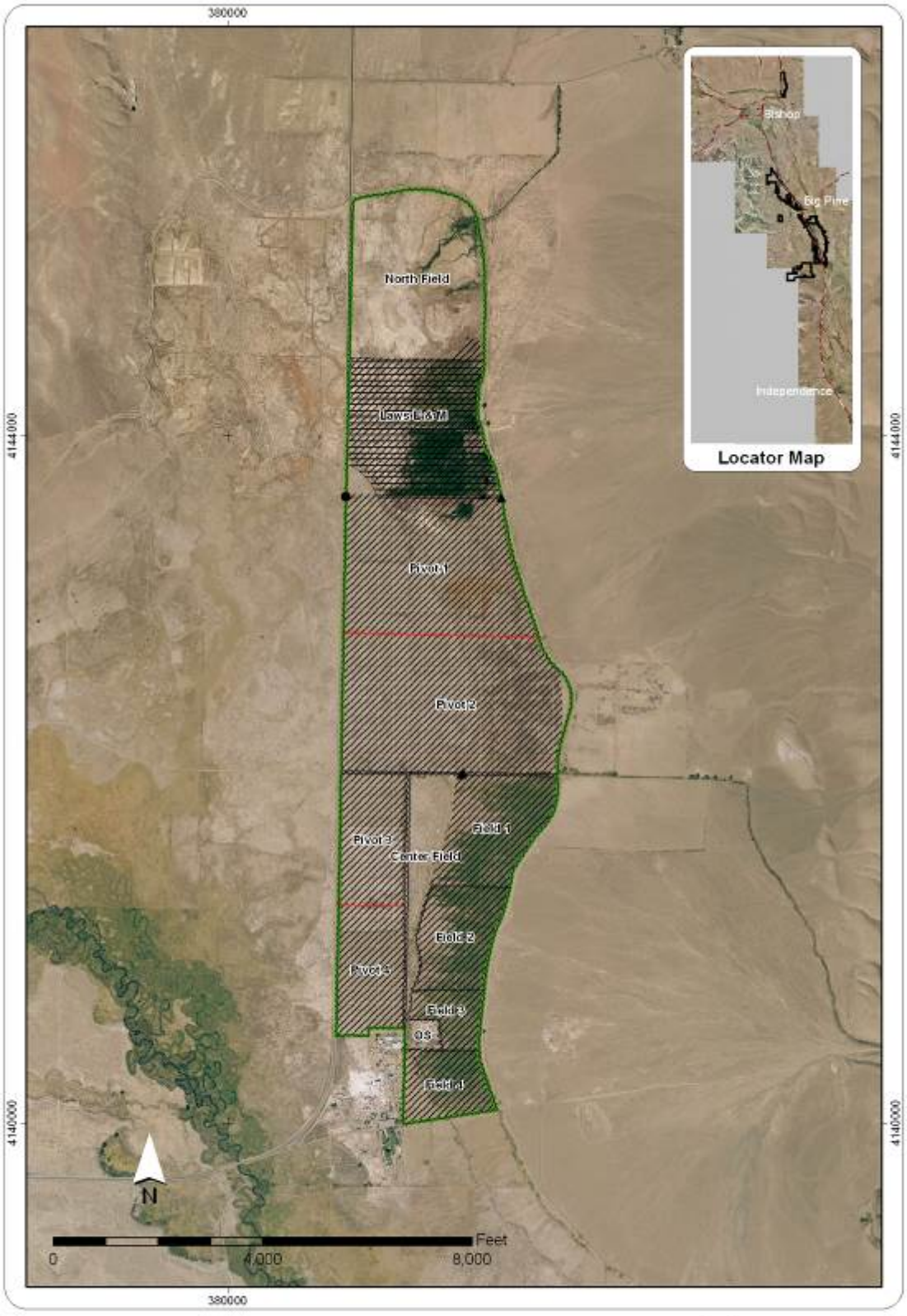

Legend

Existing Fence
Proposed Fence
Existing Fence to be Removed
Existing Fence to be Repaired
Existing Drift Fence
Temporary Fence
Existing Cattle Guards
Proposed Cattle Guards
Existing Gates
Proposed Gates
Existing Gate to be Removed
Existing Water Gap
River
Streams
Aqueduct
Ditch
Springs
Stockwater Well
Seep Springs
Lakes
Highway
Roads
Transmission Line
Vegetation Monitoring Sites
Rare Plants Points
Rare Plants Parcels
Enhancement/Mitigation Area
Irrigated
Lease Boundary
Revised Map Date: 08/31/05

4-J Cattle Lease

Laws Parcel

RLI-491 & 499

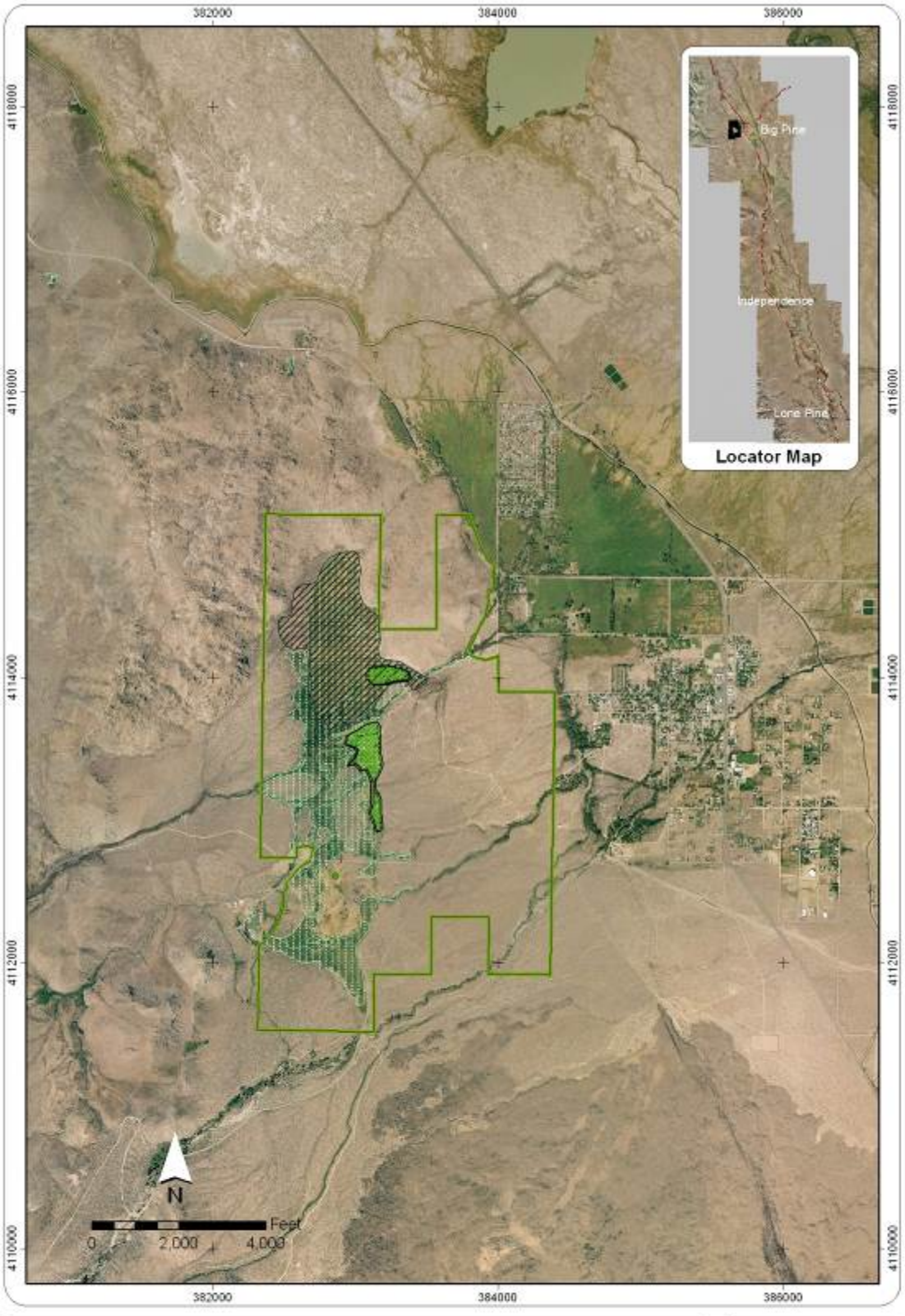

Legend

Existing Fence
Proposed Fence
Existing Fence to be Removed
Existing Fence to be Repaired
Existing Drift Fence
Temporary Fence
Existing Cattle Guards
Proposed Cattle Guards
Existing Gates
Proposed Gates
Existing Gate to be Removed
Existing Water Gap
River
Streams
Aqueduct
Ditch
Springs
Stockwater Well
Seep Springs
Lakes
Highway
Roads
Transmission Line
Vegetation Monitoring Sites
Rare Plants Points
Rare Plants Parcels
Enhancement/Mitigation Area
Irrigated
Lease Boundary

Baker Creek Ranch Lease

RLI-491

Revised Map Date: 05 01 05

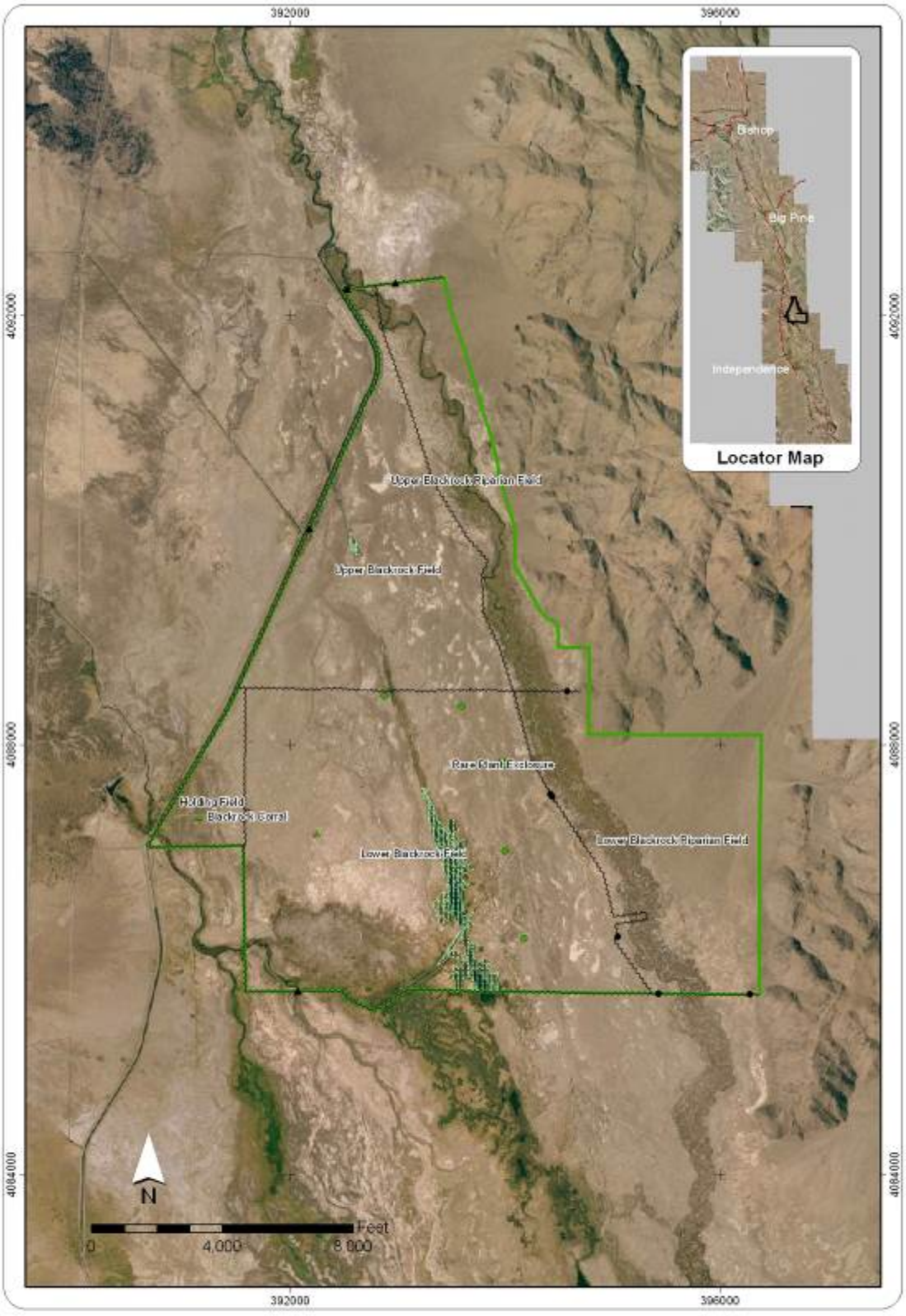

Legend

Existing Fence
Proposed Fence
Existing Fence to be Removed
Existing Fence to be Repaired
Existing Drift Fence
Temporary Fence
Existing Cattle Guards
Proposed Cattle Guards
Existing Gates
Proposed Gates
Existing Gate to be Removed
Existing Water Gap
River
Streams
Aqueduct
Ditch
Springs
Stockwater Well
Seep Springs
Lakes
Highway
Roads
Transmission Line
Vegetation Monitoring Sites
Rare Plants Points
Rare Plants Parcels
Enhancement/Mitigation Area
Irrigated
Lease Boundary

Twin Lakes

RLI-491

Revised Map Date: 06.01.05

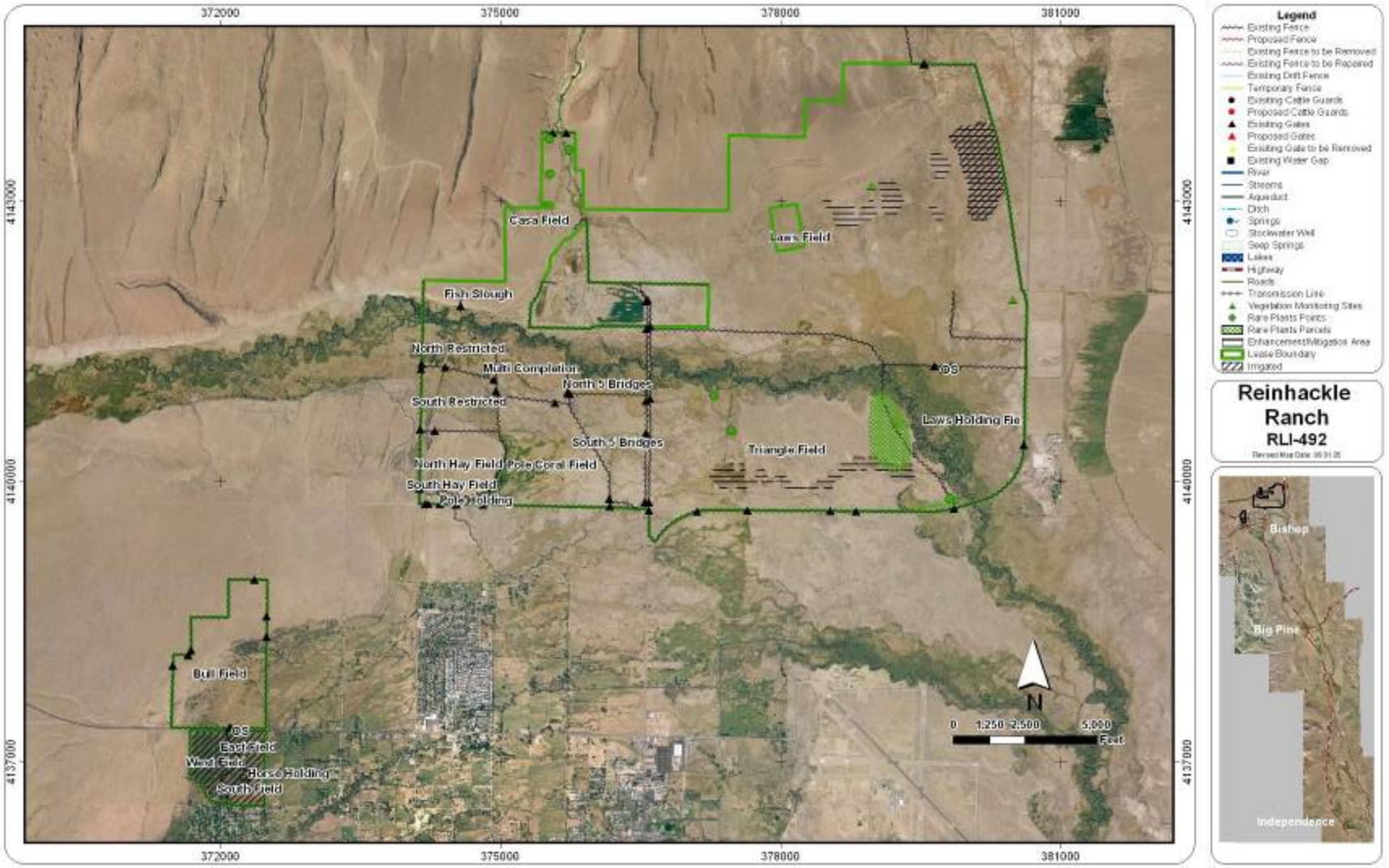
372000
375000
378000
381000
4143000
4140000
4137000
Casa Field
Lewis Field
Fish Slough
North Restricted
Multi Completion
North 5 Bridges
South Restricted
South 5 Bridges
Triangle Field
North Hay Field
Pole Coral Field
South Hay Field
Pol-1 Holding
Bull Field
DS
East Field
West Field
Horse Holding
South Field
Lewis Holding Fie
N
0 1,250 2,500 5,000
Feet
Legend
Existing Fence
Proposed Fence
Existing Fence to be Removed
Existing Fence to be Repaired
Existing Drift Fence
Temporary Fence
Existing Cattle Guards
Proposed Cattle Guards
Existing Gates
Proposed Gates
Existing Gate to be Removed
Existing Water Gap
River
Streams
Aqueduct
Ditch
Springs
Stockwater Well
Seep Springs
Lakes
Highway
Roads
Transmission Line
Vegetation Monitoring Sites
Rare Plants Points
Rare Plants Parcels
Enhancement/Mitigation Area
Lease Boundary
Irrigated
Reinhackle Ranch
RLI-492
Bishop
Big Pine
Independence

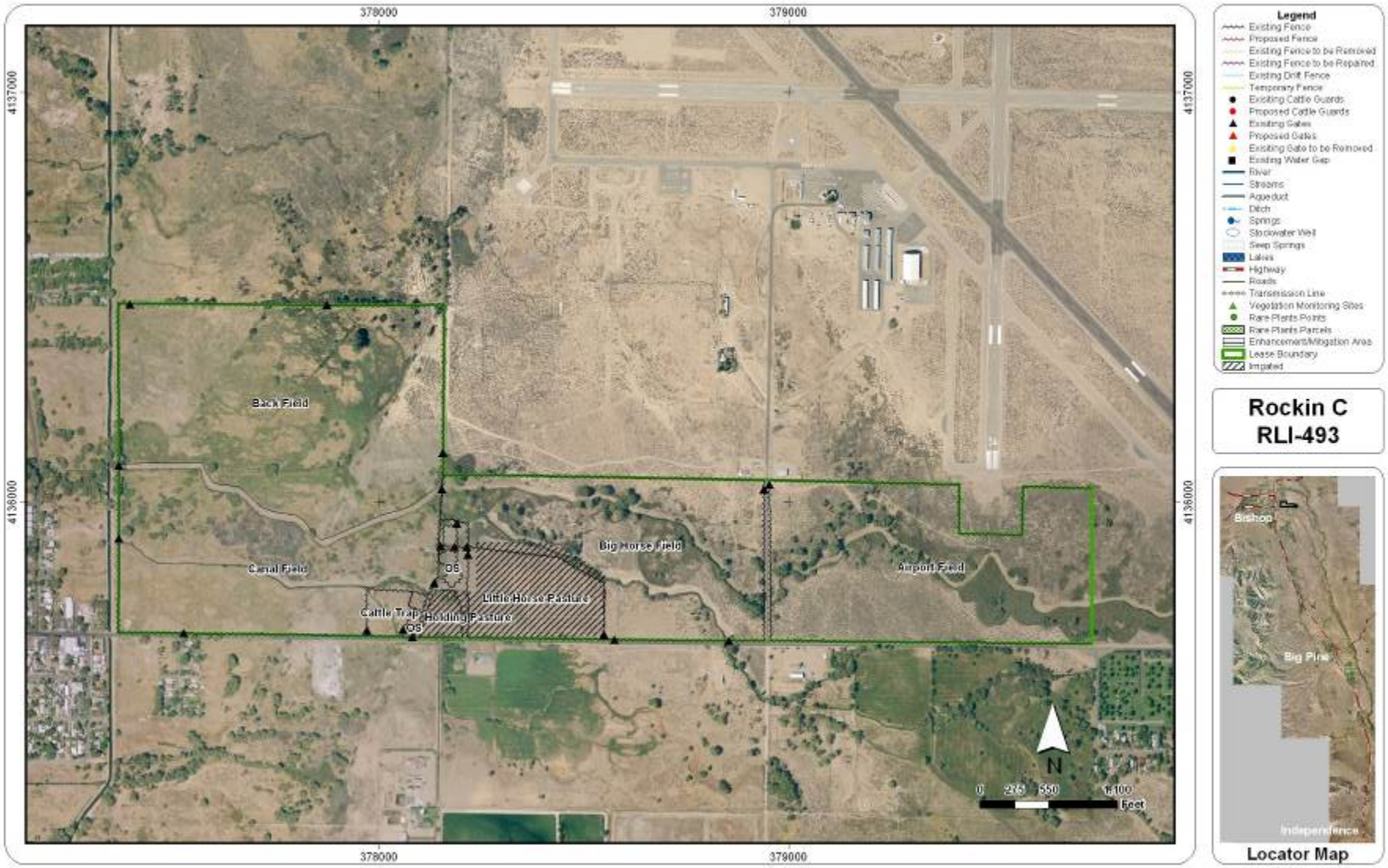

Rockin C
RLI-493

Locator Map

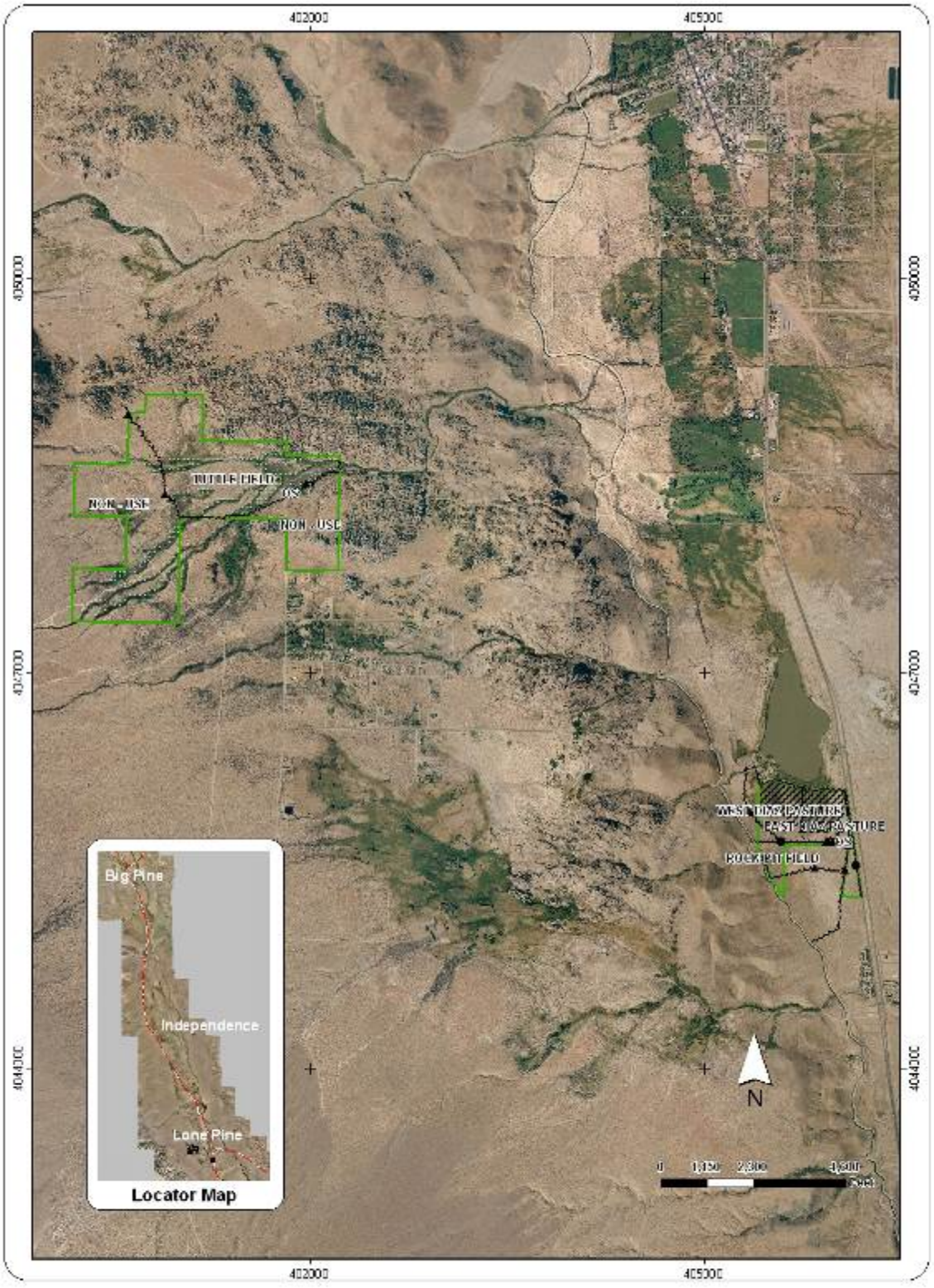
402000
405000
4050000
4047000
4044000
NON - USE
NON - USE
Big Pine
Independence
Lone Pine
Locator Map
N
0
1,150
2,300
4,600
Legend
Mount Whitney
RLI-495

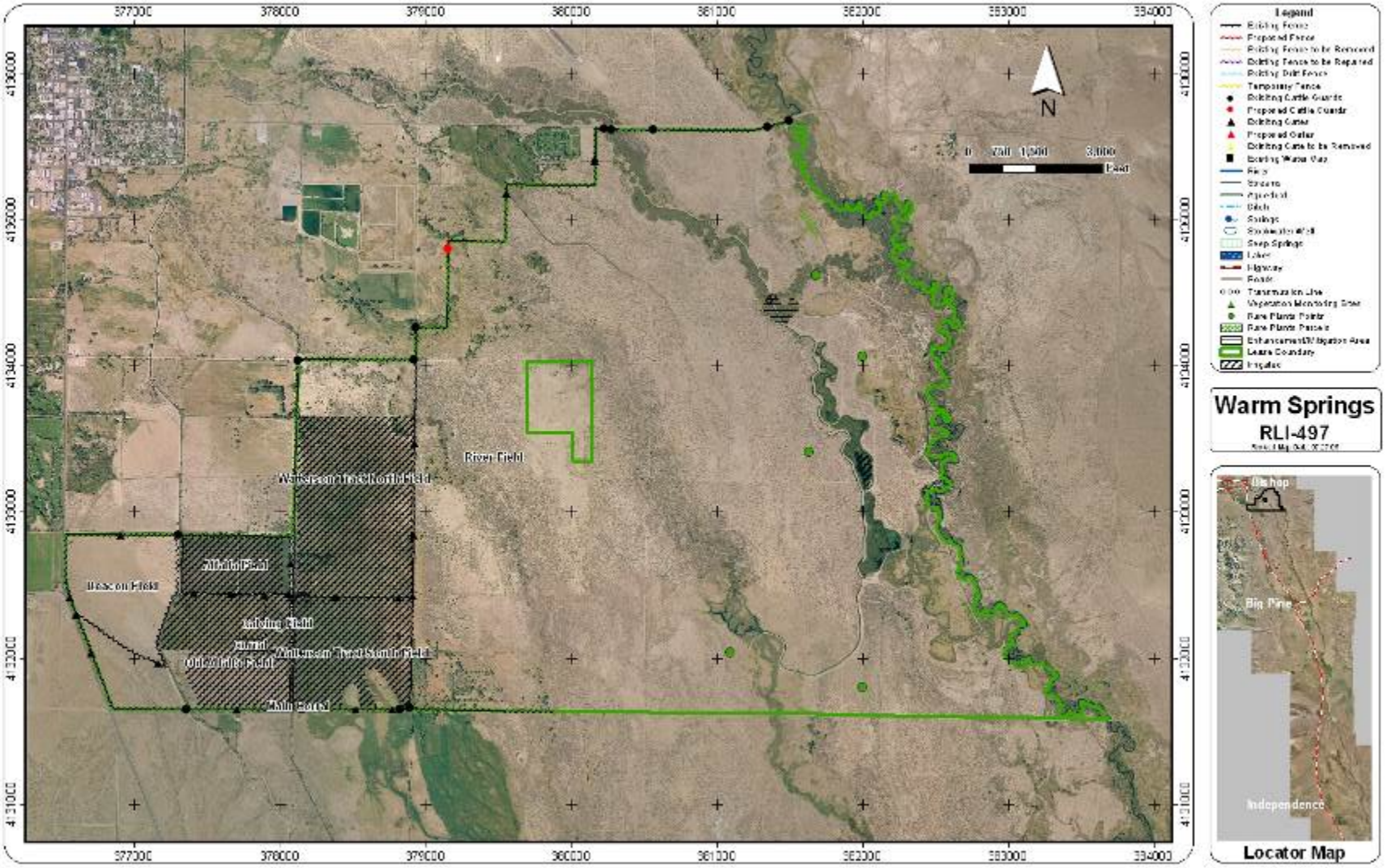

Legend
Existing Fence
Proposed Fence
Existing Fence to be Removed
Existing Fence to be Repaired
Existing Drift Fence
Temporary Fence
Existing Cattle Guards
Proposed Cattle Guards
Existing Gates
Proposed Gates
Existing Gate to be Removed
Existing Water Gap
Sites
Streams
Aqueduct
Ditch
Springs
Stockwater Well
Seep Springs
Lakes
Highway
Roads
Transmission Line
Vegetation Monitoring Sites
Rare Plants Points
Rare Plants Parcels
Enhancement/Mitigation Area
Lease Boundary
Irrigated
Warm Springs
RLI-497
Bishop
Big Pine
Independence
Locator Map
N
0 750 1,500 3,000
Feet
River Field
Watterson Tract North Field
Athalia Field
Beacon Field
Adding Field
Watterson Tract South Field
Main Corral
377000
378000
379000
380000
381000
382000
383000
384000
4130000
4129000
4134000
4133000
4132000
4131000

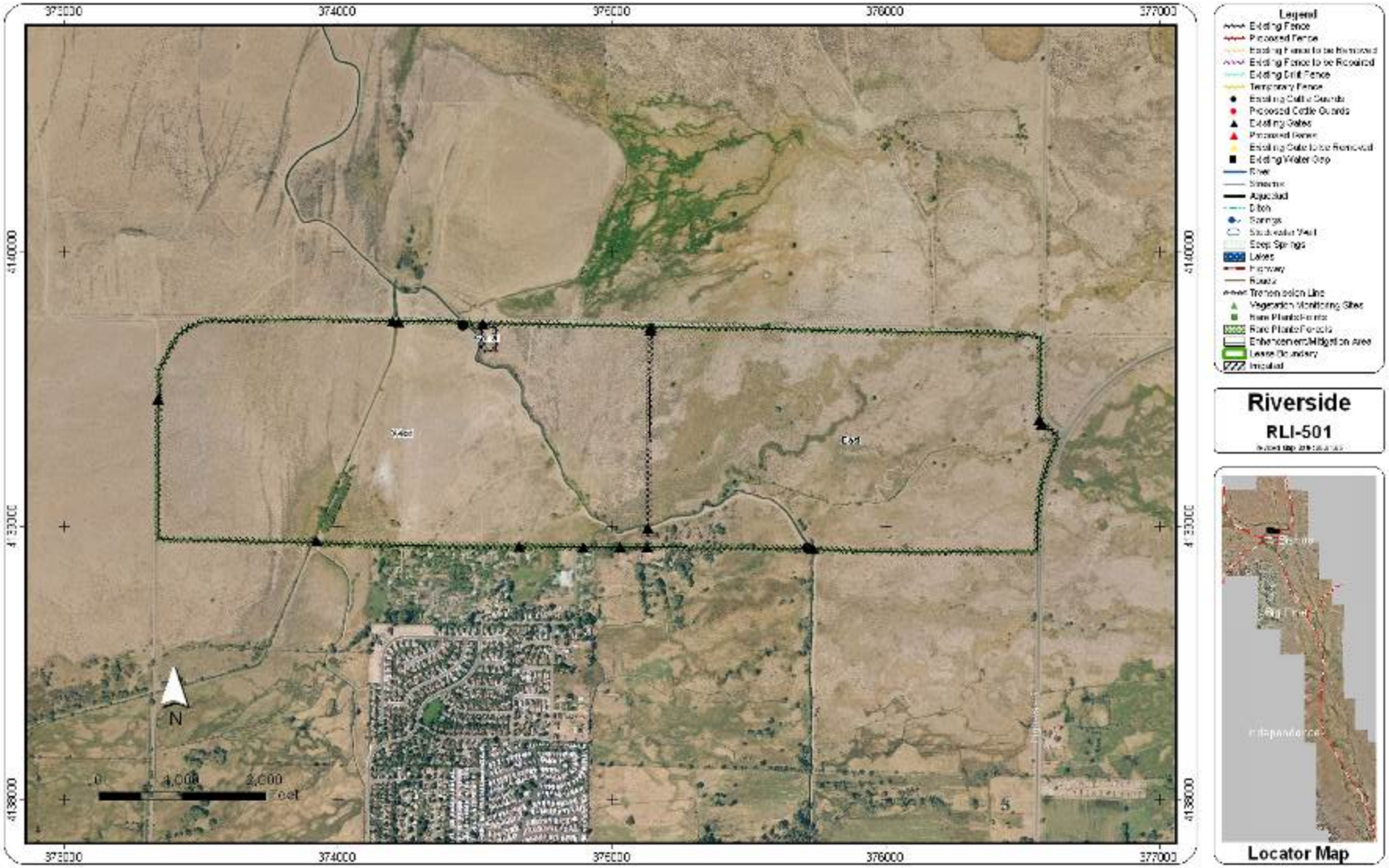
372000
374000
376000
378000
4140000
4138000
West
East
N
0
1,000
2,000
Feet
Legend
Existing Fence
Proposed Fence
Existing Fence to be Removed
Existing Fence to be Replaced
Existing Drill Fence
Temporary Fence
Existing Cattle Guards
Proposed Cattle Guards
Existing Gates
Proposed Gates
Existing Gate to be Removed
Existing Water Gap
River
Stream
Aqueduct
Ditch
Springs
Stock water Well
Seep Springs
Lakes
Roads
Transmission Line
Vegetation Monitoring Sites
Rare Plants Points
Rare Plants Forests
Enhancement/Mitigation Area
Lease Boundary
Inholds
Riverside
RLI-501
Locator Map

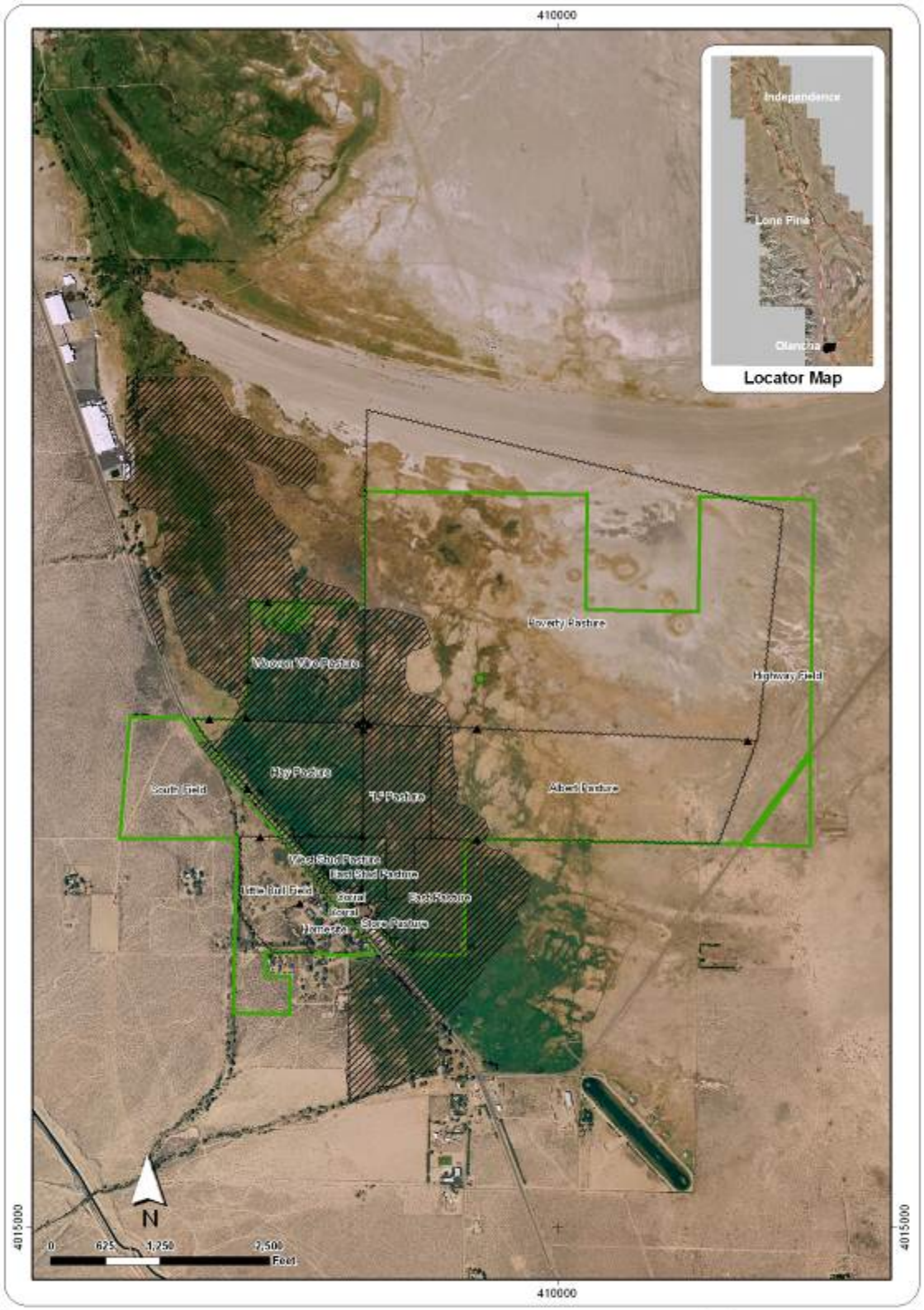

Homeplace Adjunct

RLI-428

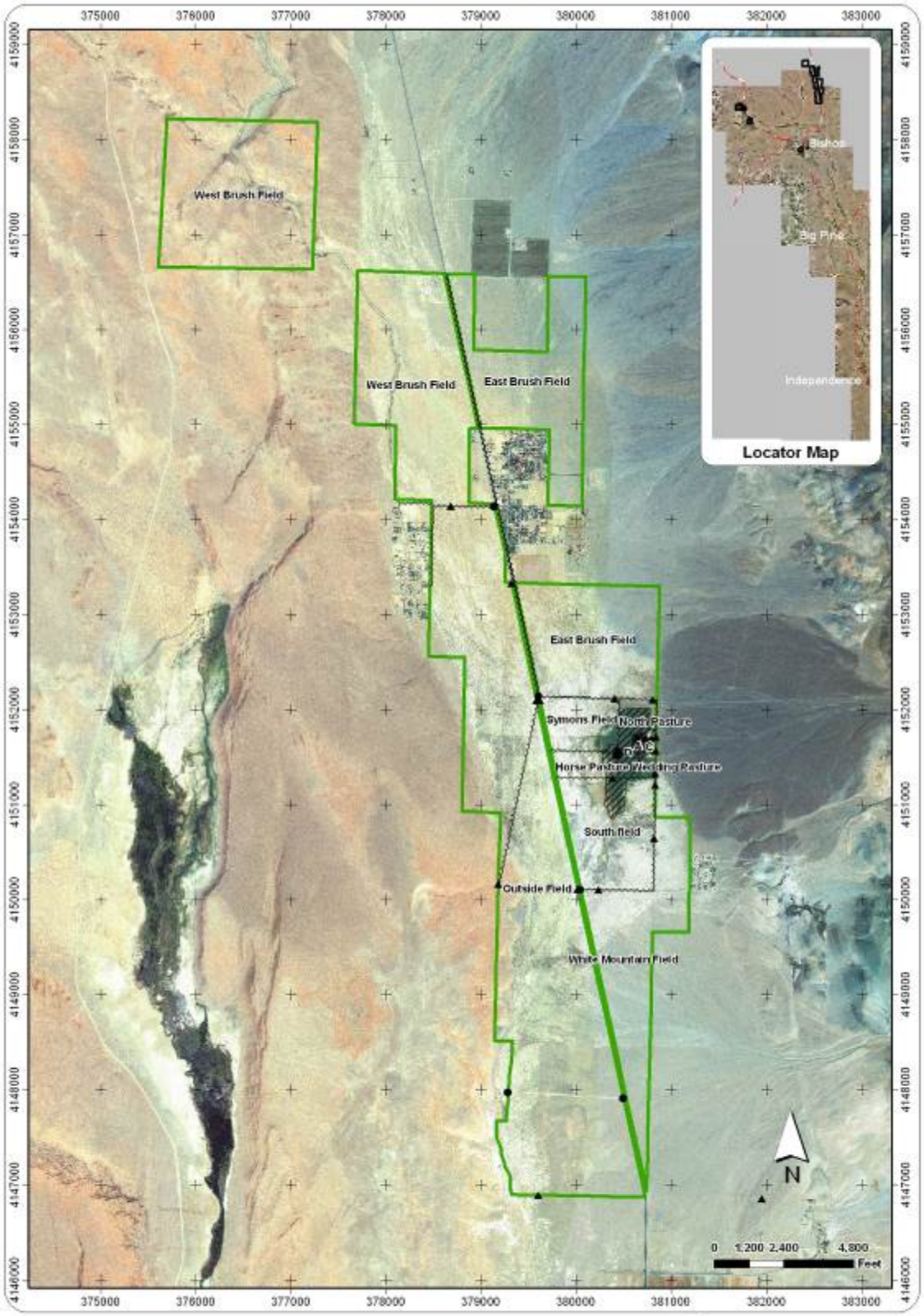

Legend

Existing Fence
Proposed Fence
Existing Fence to be Removed
Existing Fence to be Repaired
Existing Cattle Guards
Proposed Cattle Guards
Existing Gates
Proposed Gates
Existing Gate to be Removed
Existing Water Gap
River
Streams
Aqueduct
Ditch
Springs
Stockwater Well
Lakes
Highway
Roads
Transmission Line
Vegetation Monitoring Sites
Rare Plants Points
Rare Plants Parcels
Enhancement/Mitigation Area
Irrigated
Lease Boundary

Revised Map 07.09.06

C-T Ranch

Patch Parcel

RLI-412, 451, 500, RLM-441

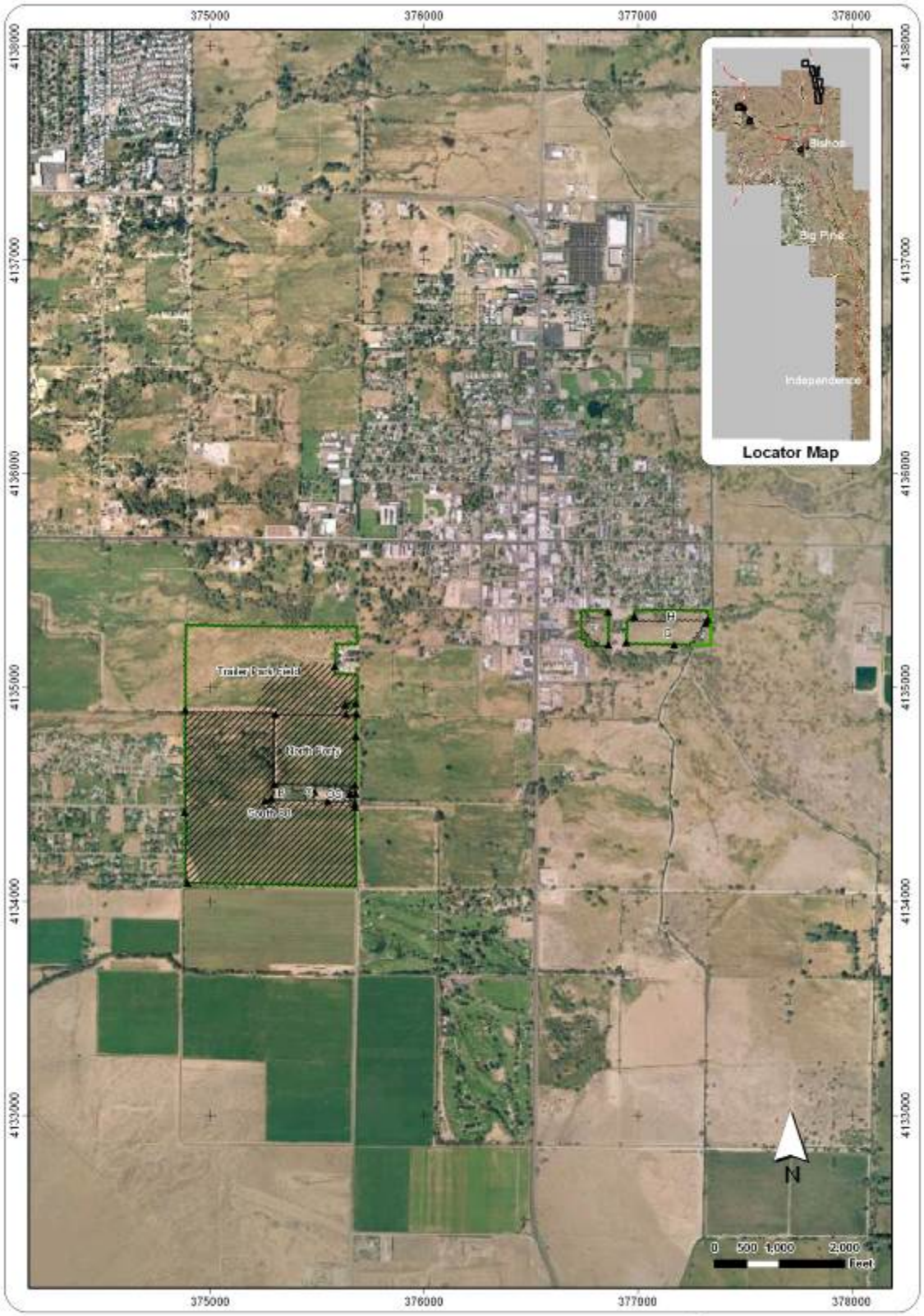

Legend

Existing Fence
Proposed Fence
Existing Fence to be Removed
Existing Fence to be Repaired
Existing Drift Fence
Temporary Fence
Existing Cattle Guards
Proposed Cattle Guards
Existing Gates
Proposed Gates
Existing Gate to be Removed
Existing Water Gap
River
Streams
Aqueduct
Ditch
Springs
Stockwater Well
Seep Springs
Lakes
Highway
Roads
Transmission Line
Vegetation Monitoring Sites
Rare Plants Points
Rare Plants Parcels
Enhancement/Mitigation Area
Irrigated
Lease Boundary

Revised Map 07.09.06

C-T Ranch

Sunland Parcel

RLI-412, 451, 500, RLM-441

354000
356000
358000
360000
4146000
4144000
4142000
4140000
Birchim Field
Pine Creek Road
Wheeler Field
N
0
2,000
4,000
Feet
Legend
Existing Fence
Proposed Fence
Existing Fence to be Removed
Existing Fence to be Repaired
Existing Drift Fence
Temporary Fence
Existing Cattle Guards
Proposed Cattle Guards
Existing Gates
Proposed Gates
Existing Gate to be Removed
Existing Water Gap
River
Streams
Aqueduct
Ditch
Springs
Stockwater Well
Seep Springs
Lakes
Highway
Roads
Transmission Line
Vegetation Monitoring Sites
Rare Plants Points
Rare Plants Parcels
Enhancement/Mitigation Area
Lease Boundary
Irrigated
Pine Creek
Pack Outfit
Round Valley
RLI-494 - RLM-466
Crowley Lake
Bishop
Big Pine
Lone Pine
Locator Map

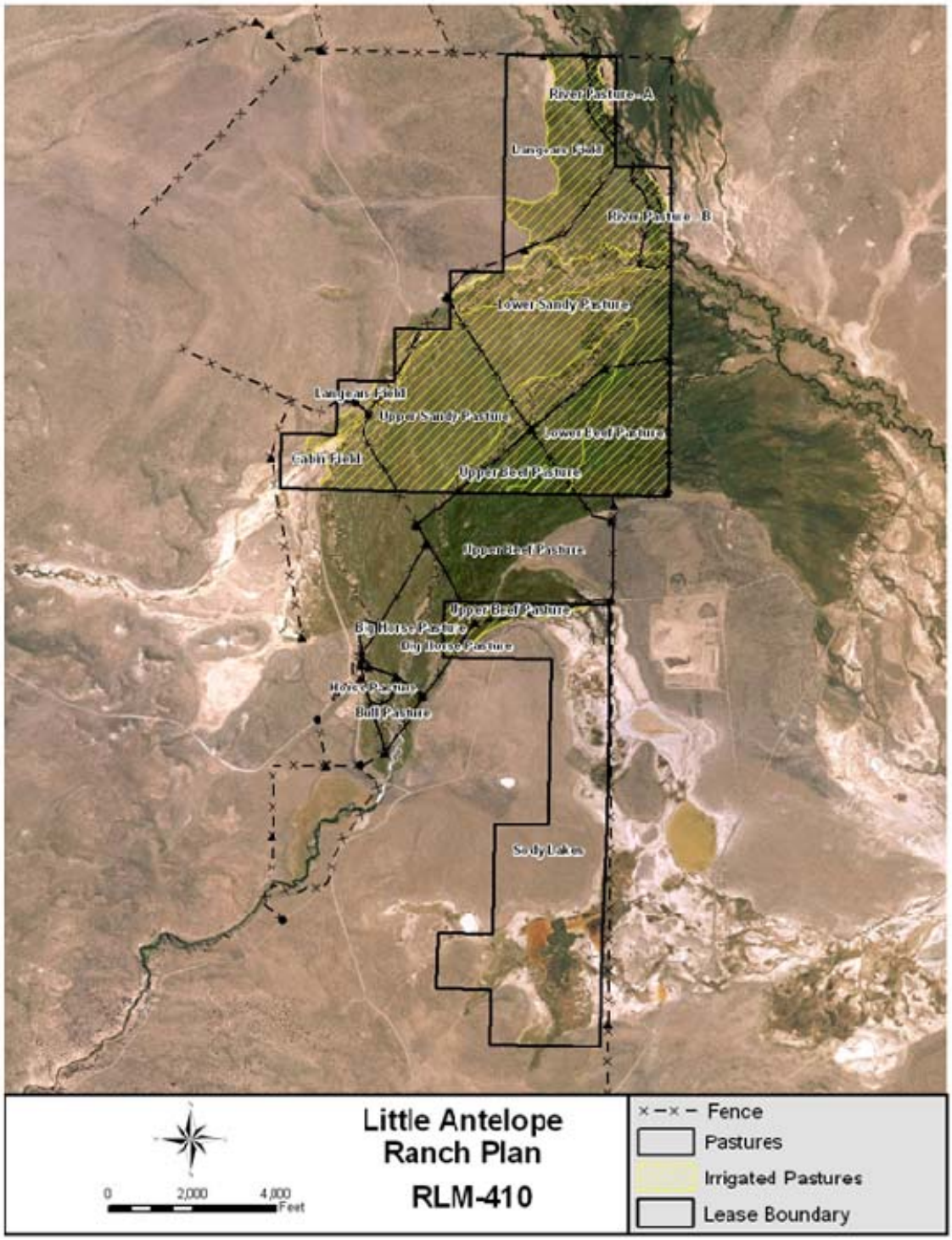
River Pasture - A
Lower Sandy Pasture
Upper Sandy Pasture
Cabin Field
Upper Beef Pasture
Bull Pasture
Sandy Lakes
Little Antelope
Ranch Plan
RLM-410
0
2,000
4,000
Feet
Fence
Pastures
Irrigated Pastures
Lease Boundary

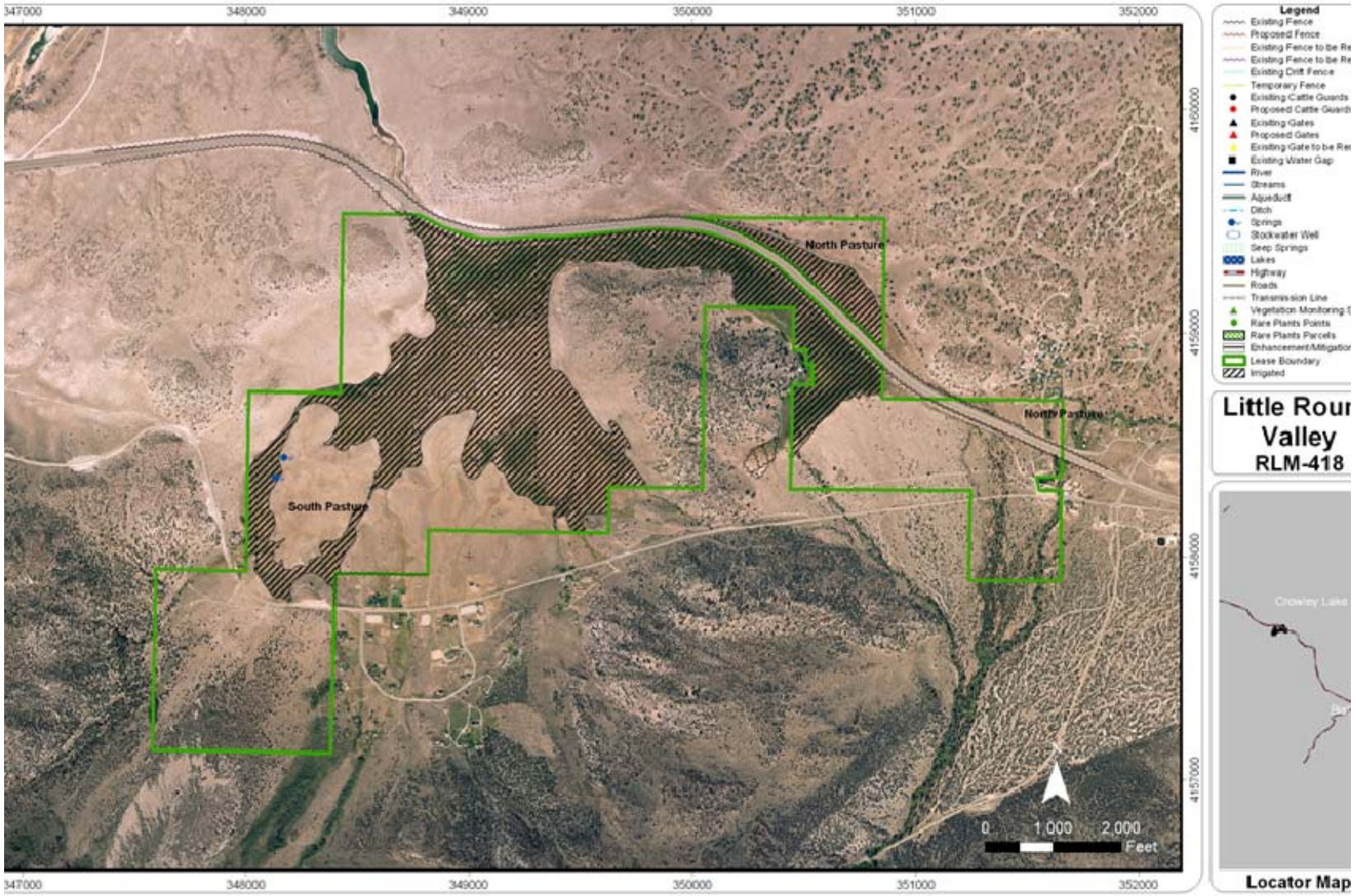
347000
348000
349000
350000
351000
352000
4160000
4159000
4158000
4157000
North Pasture
North Pasture
South Pasture
0
1,000
2,000
Feet
Legend
Existing Fence
Proposed Fence
Existing Drift Fence
Temporary Fence
Existing Cattle Guards
Proposed Cattle Guards
Existing Gates
Proposed Gates
Existing Water Gap
River
Streams
Aqueduct
Ditch
Springs
Stockwater Well
Seep Springs
Lakes
Highway
Roads
Transmission Line
Rare Plants Points
Rare Plants Parcels
Lease Boundary
Irrigated
Little Rour
Valley
RLM-418
Crowley Lake
Locator Map

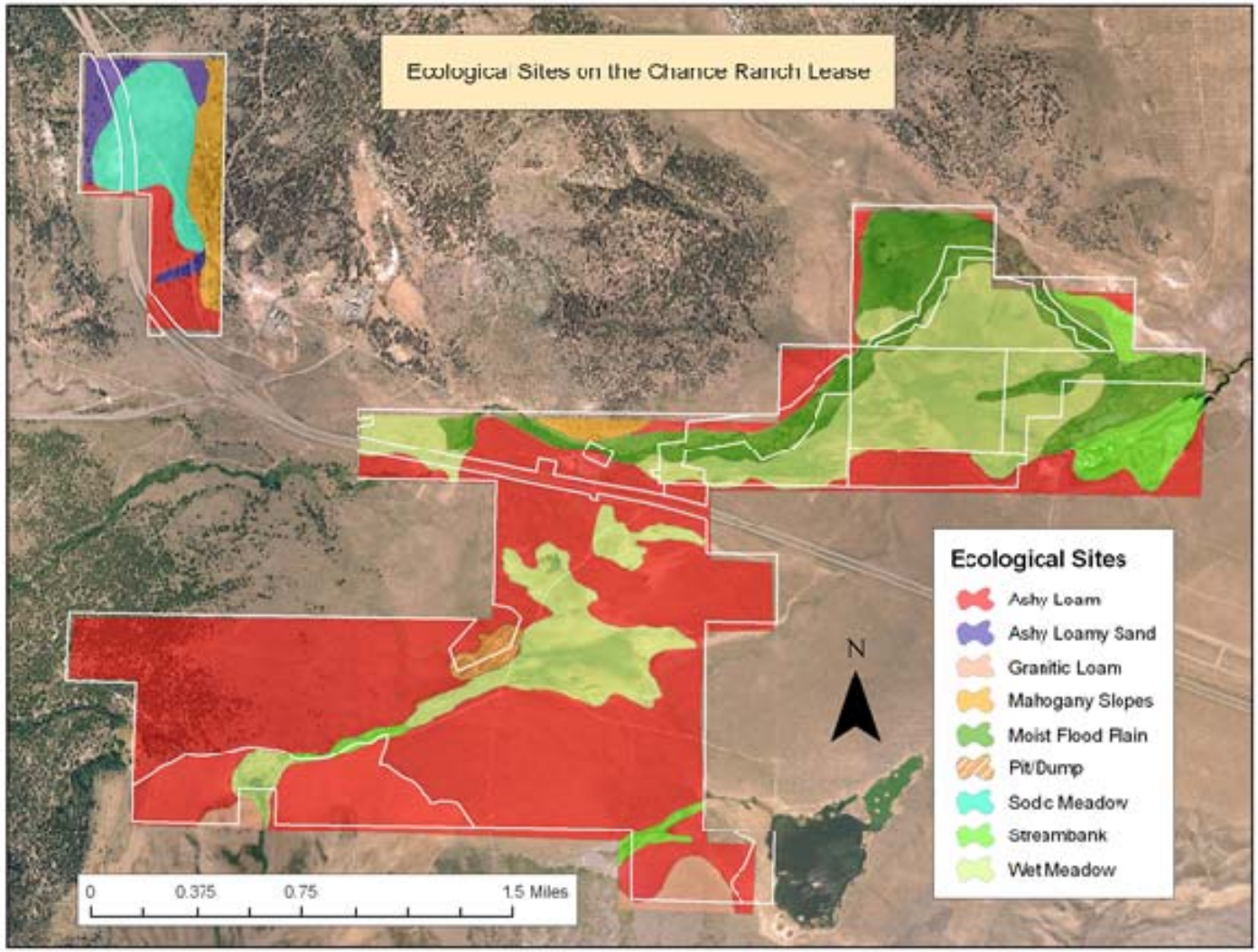
Ecological Sites on the Chance Ranch Lease
Ecological Sites
Ashy Loam
Ashy Loamy Sand
Granitic Loam
Mahogany Slopes
Moist Flood Plain
Pit/Dump
Sodic Meadow
Streambank
Wet Meadow
N
0
0.375
0.75
1.5 Miles

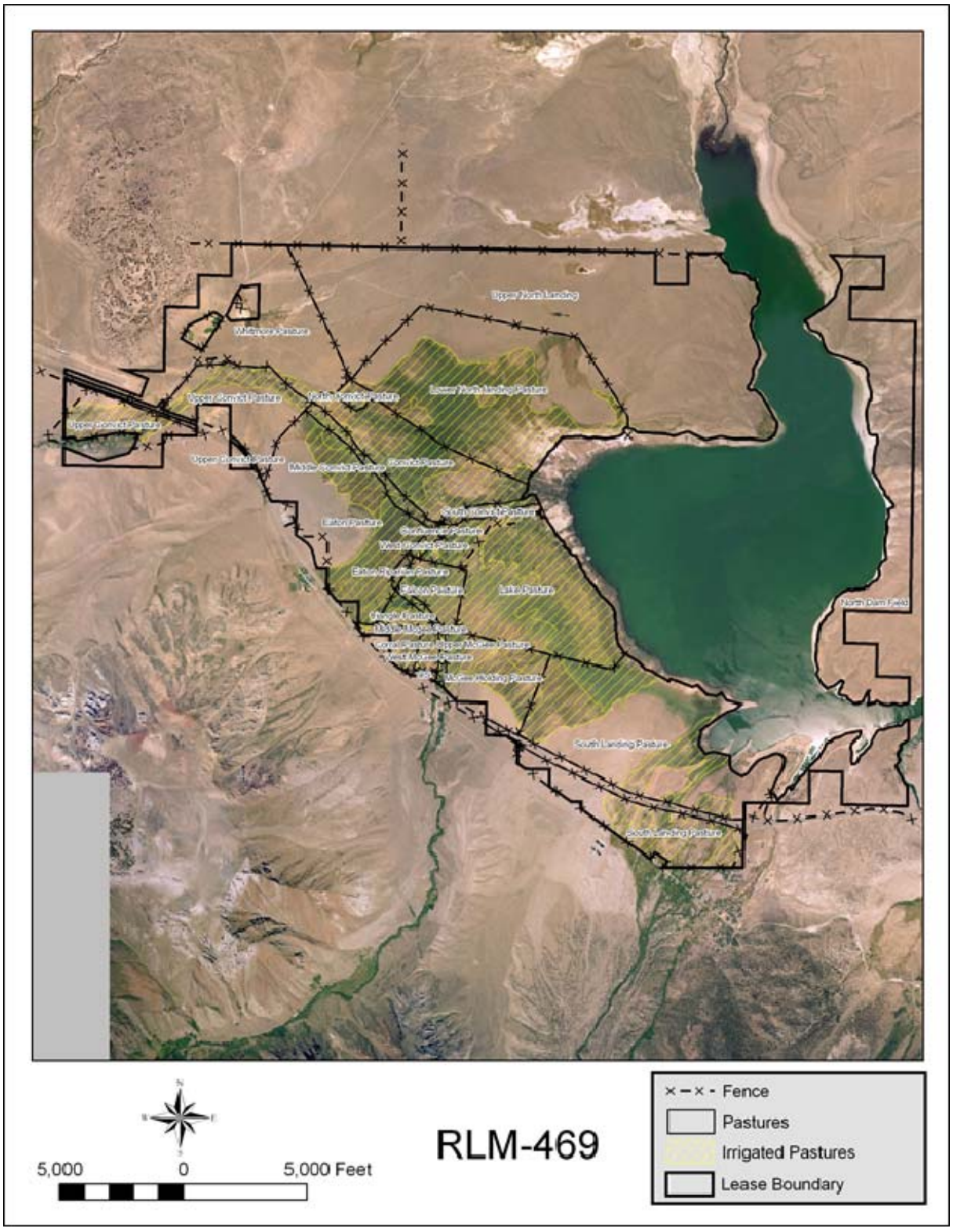
Upper North Landing
Whitmore Pasture
Upper Gomez Pasture
Lower North Landing Pasture
Middle Gomez Pasture
Lower Gomez Pasture
Eaton Pasture
Lake Pasture
North Dam Field
South Landing Pasture
5,000
0
5,000 Feet
RLM-469
Fence
Pastures
Irrigated Pastures
Lease Boundary

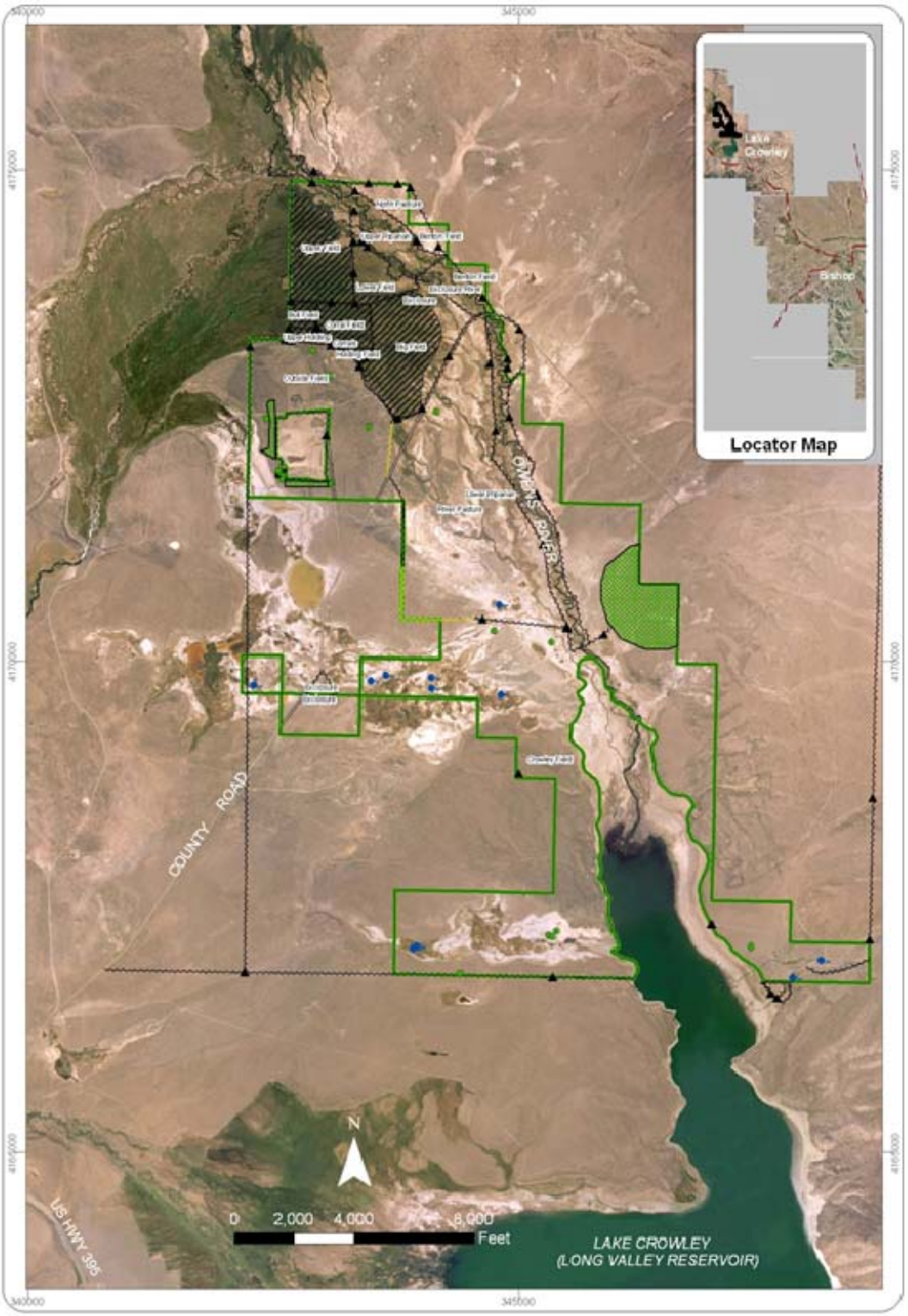

Legend

- Existing Fence
- Drop Down Fence
- Existing Cattle Guards
- Proposed Cattle Guards
- Existing Gates
- Proposed Gates
- Existing Gate to be Removed
- Existing Water Gap
- River
- Streams
- Aqueduct
- Ditch
- Springs
- Stockwater Well
- Seep Springs
- Lakes
- Highway
- Roads
- Transmission Line
- Vegetation Monitoring Sites
- Rare Plants Points
- Rare Plants Parcels
- Enhancement/Mitigation Area
- Irrigated
- Lease Boundary

Revised Map Date: 00.00.00

Benton Crossing Ranch Plan

RLM-471

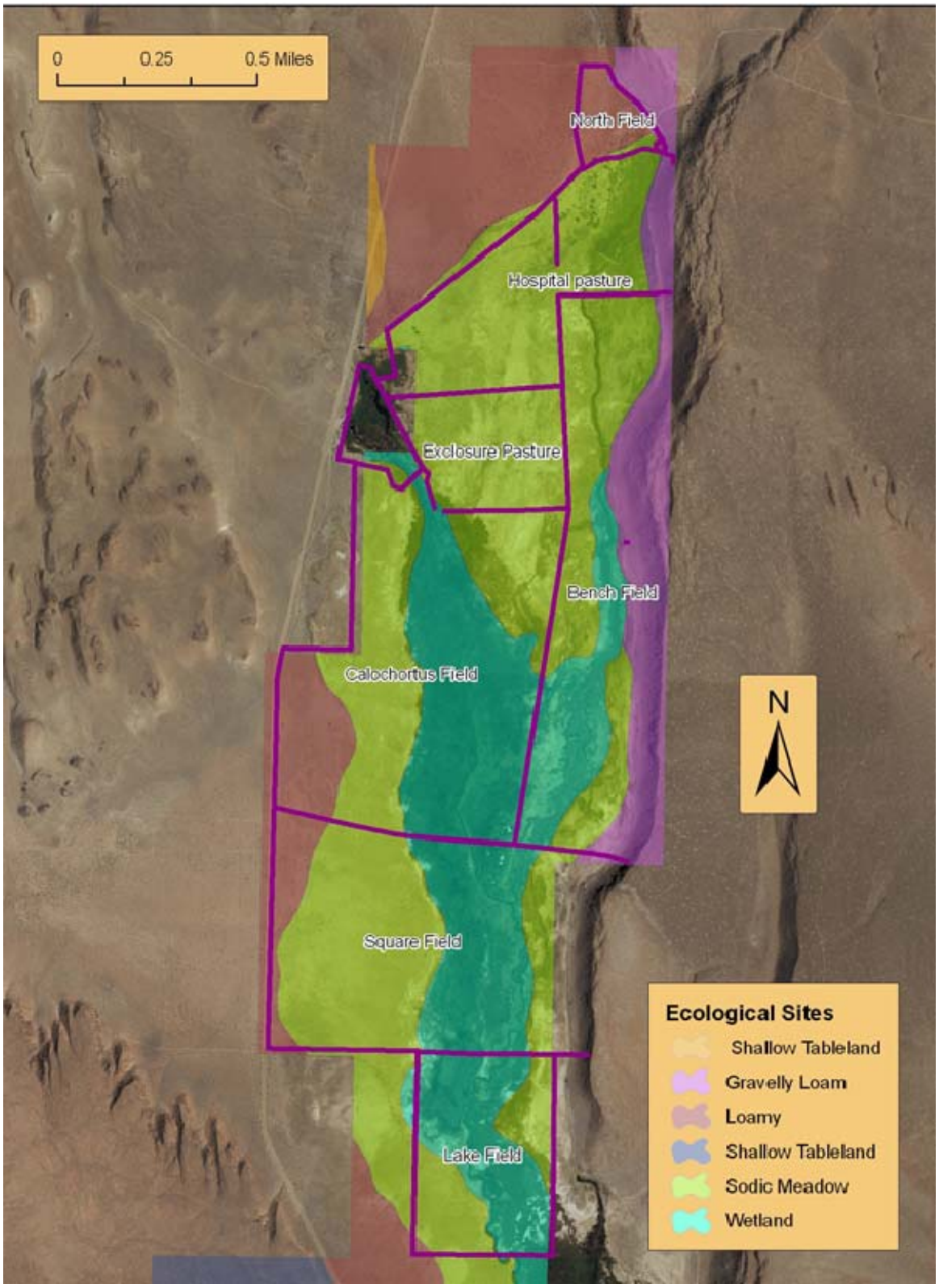
0
0.25
0.5 Miles
North Field
Hospital pasture
Exclosure Pasture
Bench Field
Calochortus Field
Square Field
Lake Field
N
Ecological Sites
Shallow Tableland
Gravelly Loam
Loamy
Shallow Tableland
Sodic Meadow
Wetland

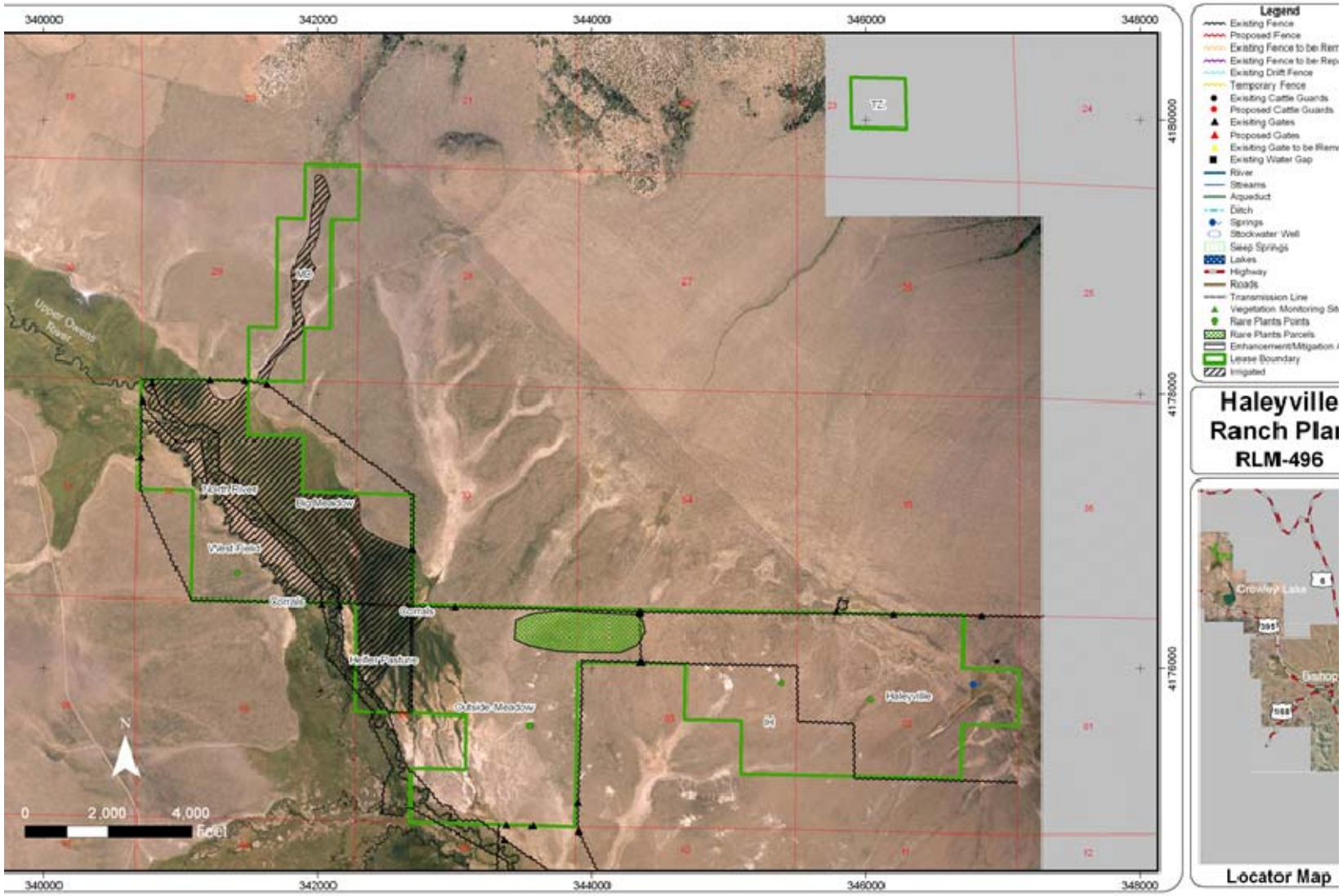
340000
342000
344000
346000
348000
4180000
4178000
4176000
Legend
Existing Fence
Proposed Fence
Existing Drift Fence
Temporary Fence
Existing Cattle Guards
Proposed Cattle Guards
Exisiting Gates
Proposed Gates
Existing Water Gap
River
Streams
Aqueduct
Ditch
Springs
Stockwater Well
Seep Springs
Lakes
Highway
Roads
Transmission Line
Rare Plants Points
Rare Plants Parcels
Lease Boundary
Irrigated
Haleyville
Ranch Plan
RLM-496
Upper Owens River
Big Meadow
West Field
Corrals
Heifer Pasture
Outside Meadow
Haleyville
N
0
2,000
4,000
Feet
Crowley Lake
395
Bishop
168
Locator Map

Yellow-Billed Cuckoo Habitat

Habitat Suitibility

Map A1

N

0 0.8

Miles

Note: Coordinates are UTM, NAD83, Zone 11; image is from September 2009.

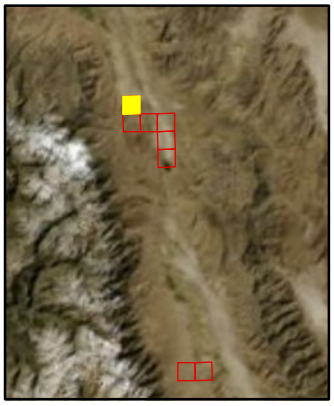

Map Index

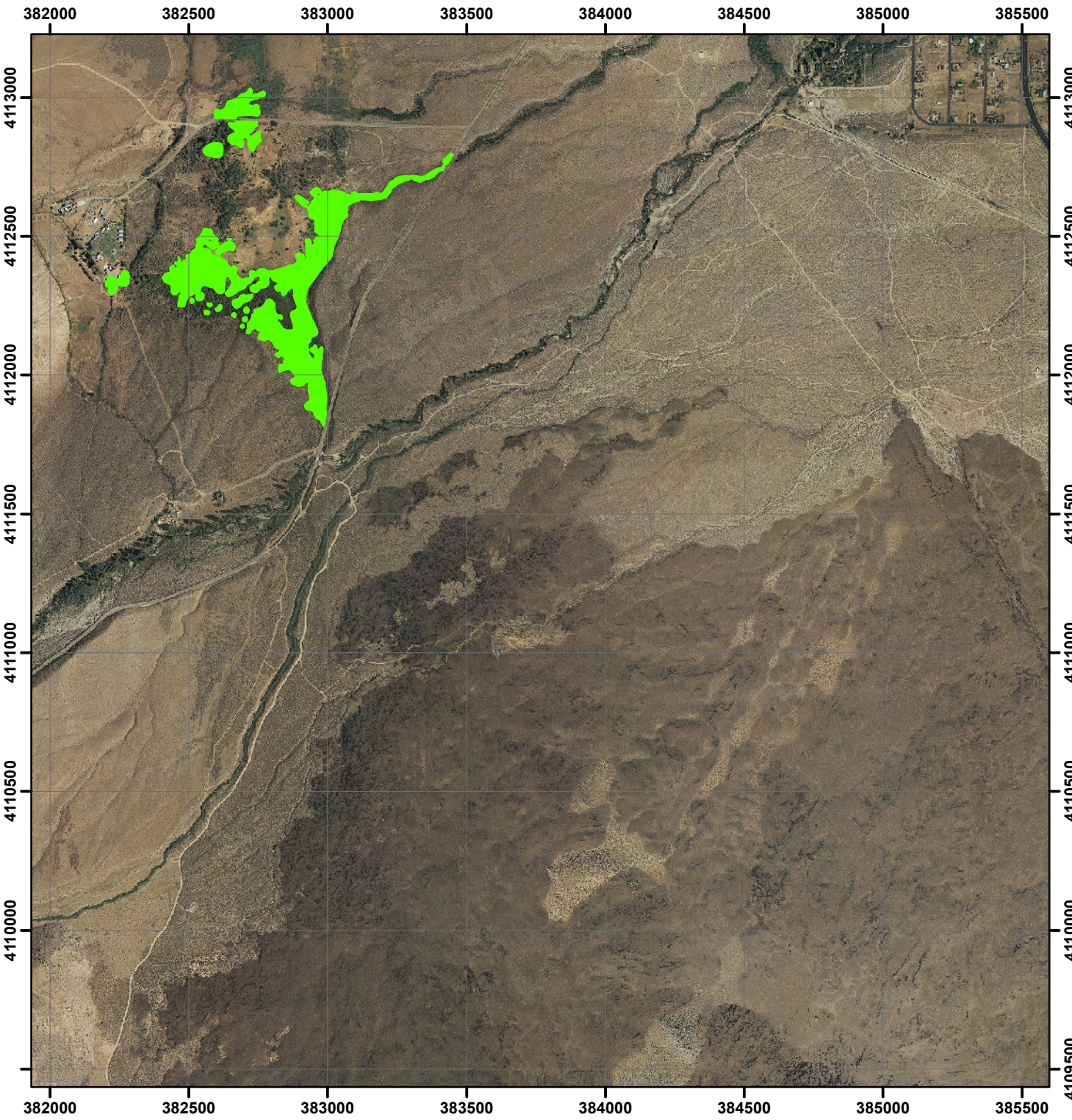

Yellow-Billed Cuckoo Habitat

Habitat Suitibility

Map B1

N

0 0.8

Miles

Note: Coordinates are UTM, NAD83, Zone 11; image is from September 2009.

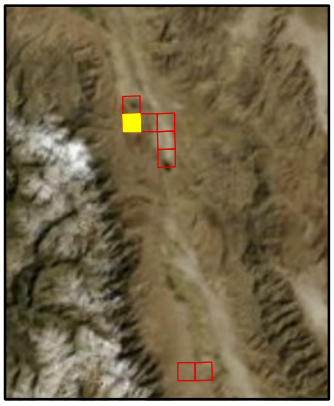

Map Index

Yellow-Billed Cuckoo Habitat

Habitat Suitibility

Map B2

N

0 0.8

Miles

Note: Coordinates are UTM, NAD83, Zone 11; image is from September 2009.

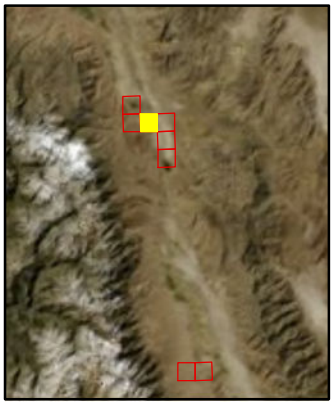

Map Index



Yellow-Billed Cuckoo Habitat

Habitat Suitibility

Map B3

N

0 0.8

Miles

Note: Coordinates are UTM, NAD83, Zone 11; image is from September 2009.

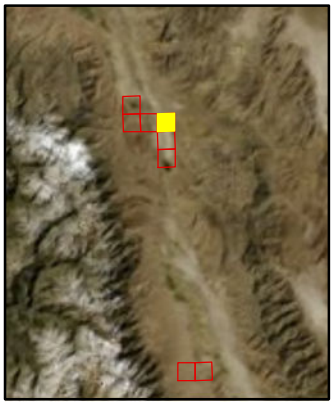

Map Index

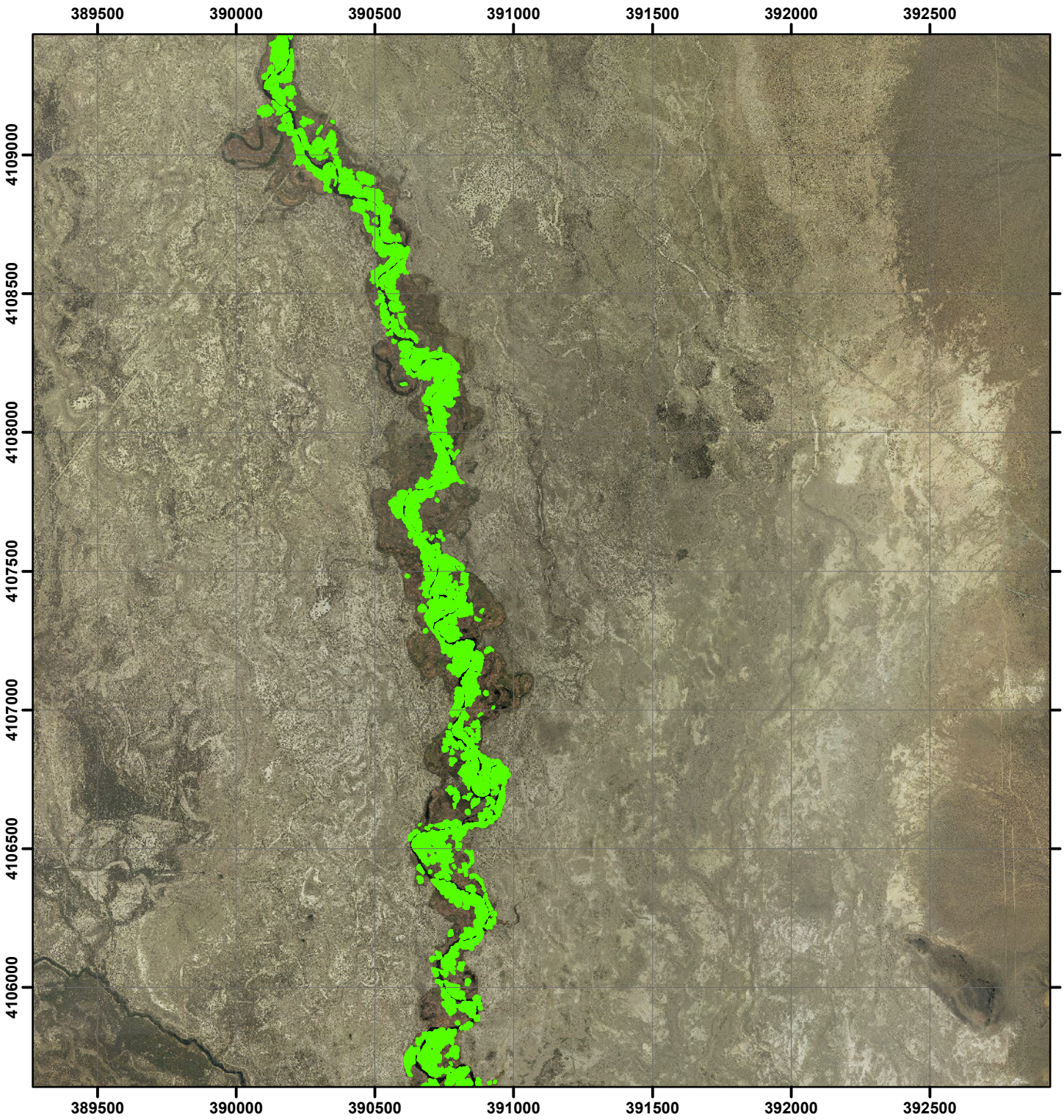

Yellow-Billed Cuckoo Habitat

Habitat Suitibility

Map C3

N

0 0.8

Miles

Note: Coordinates are UTM, NAD83, Zone 11; image is from September 2009.

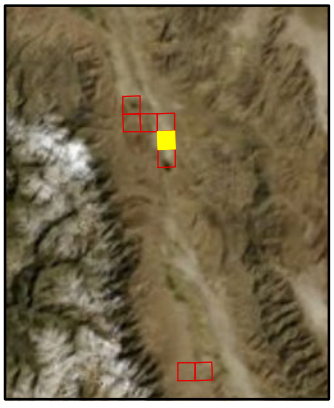

Map Index



Yellow-Billed Cuckoo Habitat

Habitat Suitibility

Map D3

N

0 0.8

Miles

Note: Coordinates are UTM, NAD83, Zone 11; image is from September 2009.

Map Index



Yellow-Billed Cuckoo Habitat

Habitat Suitibility

Map O4

N

0 0.8

Miles

Note: Coordinates are UTM, NAD83, Zone 11; image is from September 2009.

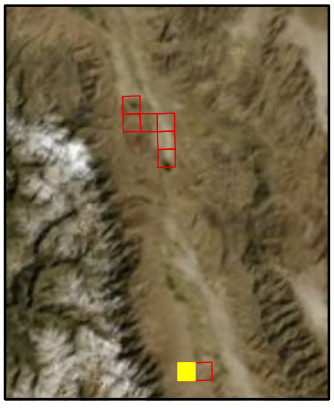

Map Index

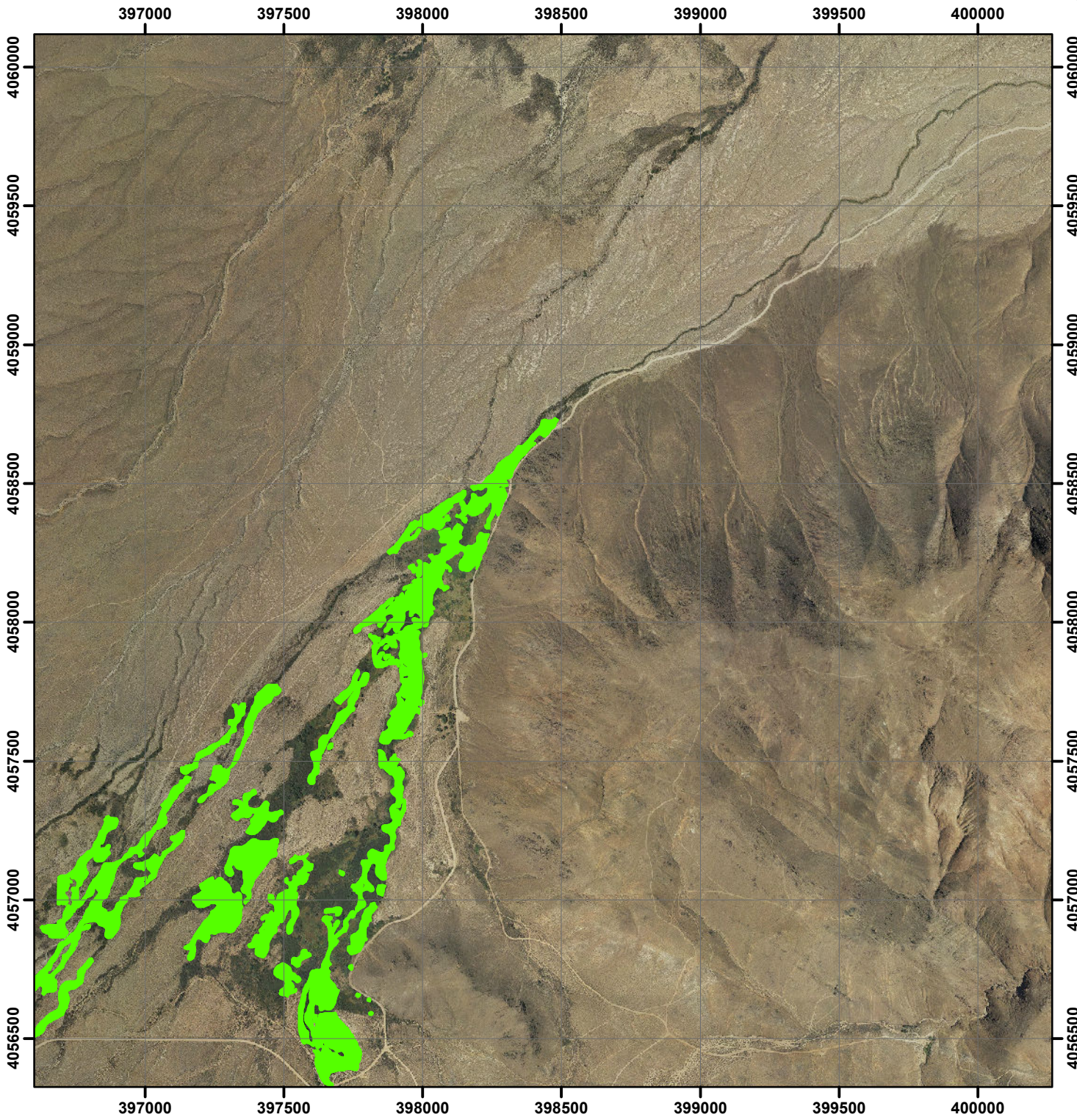

Yellow-Billed Cuckoo Habitat

Habitat Suitibility

Map O5

N

0 0.8

Miles

Note: Coordinates are UTM, NAD83, Zone 11; image is from September 2009.

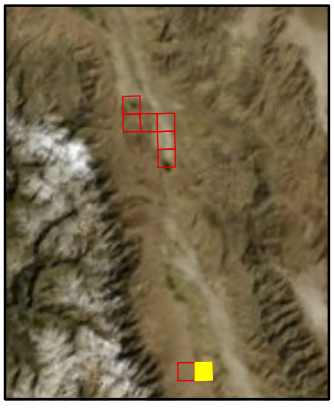

Map Index