Valley Wide Cross-Section CS6-01 (RM 175.0)
USGS 7.5 Min Quadrangle: Kirtland, NM

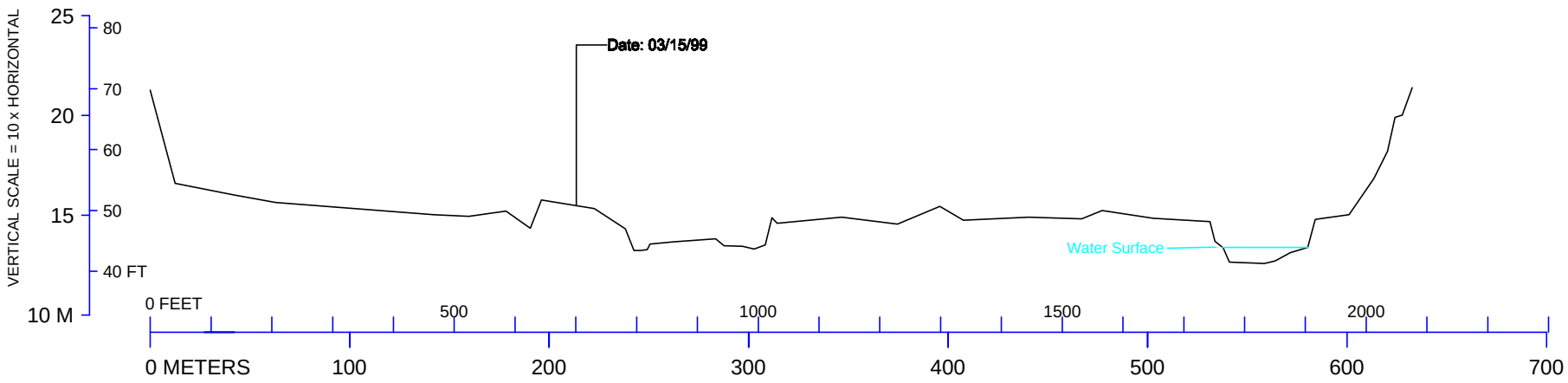

GO TO 2000 REPORT

TRANSECT CS6-02 (RT01)
PHOTO 357-67
FRUITLAND QUAD.

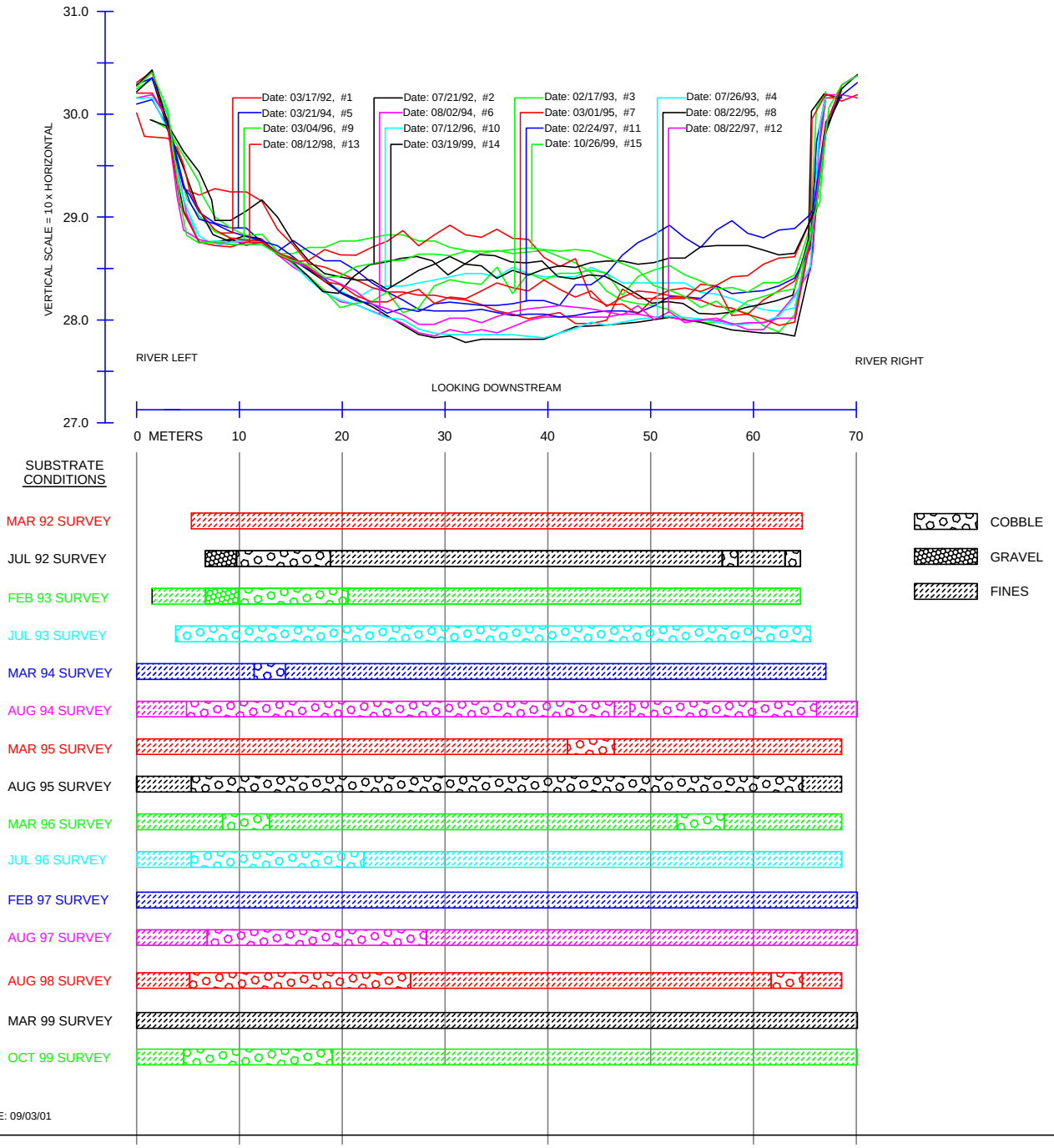

FILE: RT01-GIS.DWG DATE: 09/03/01

GO TO 2000 REPORT

TRANSECT CS6-02 (RT01)
PHOTO 357-67
FRUITLAND QUAD.

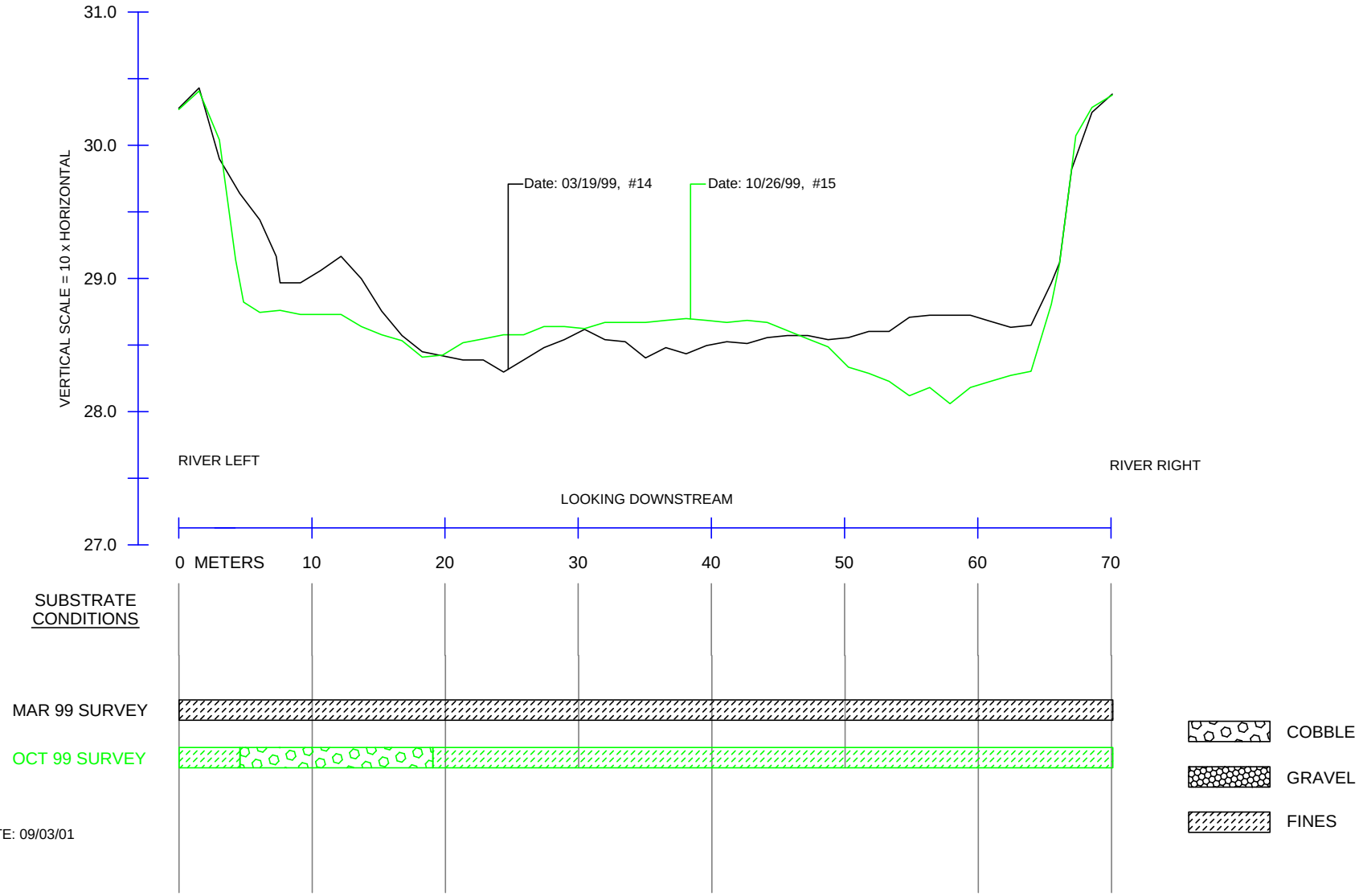

FILE: RT01-GIS.DWG DATE: 09/03/01

GO TO 2000 REPORT

TRANSECT CS6-03 (RT02)
PHOTO 357-46 NHAP
QUAD: CHIMNEY ROCK

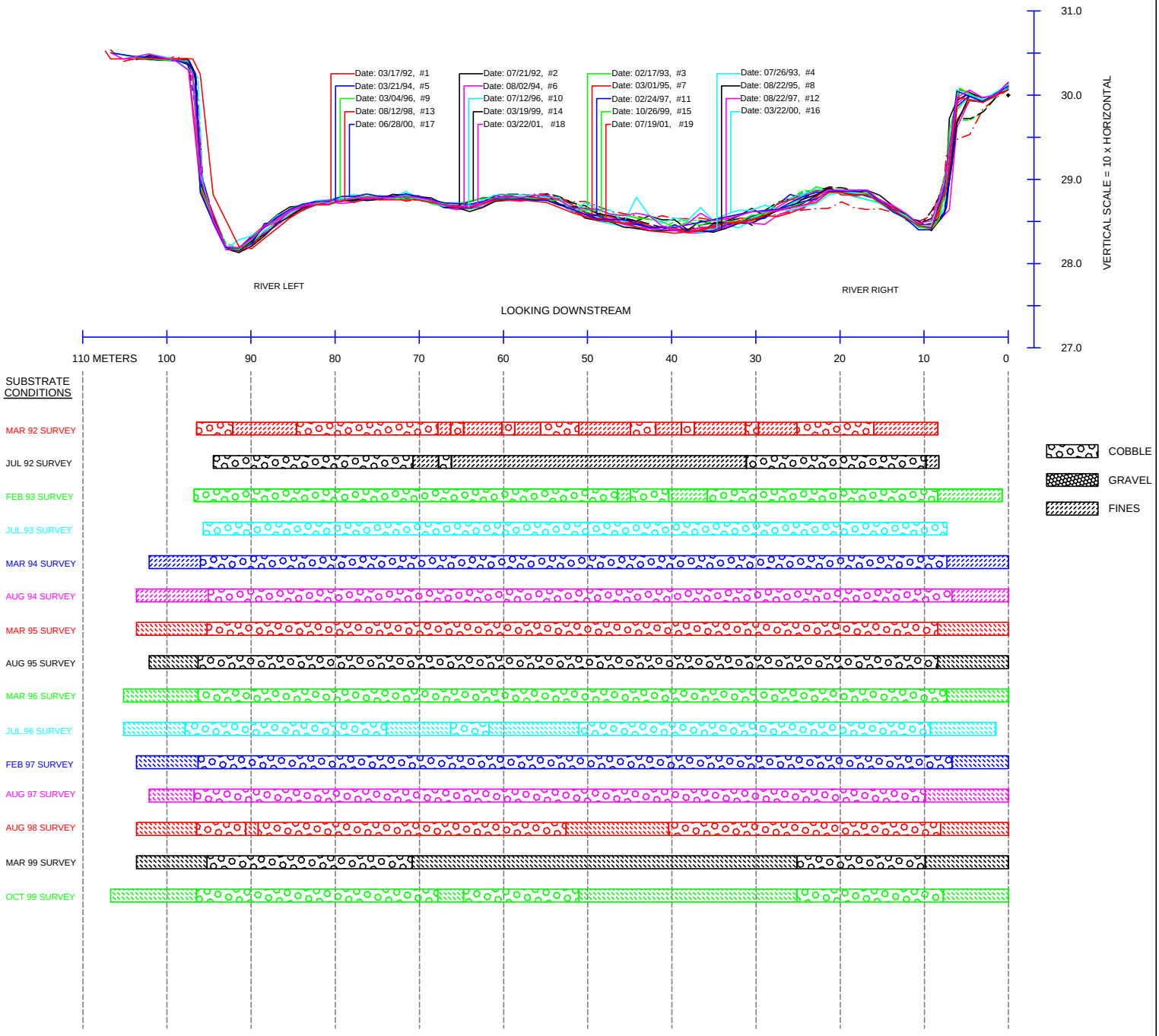

FILE: RT02-GIS.DWG DATE: 09/04/01

GO TO 2000 REPORT

TRANSECT CS6-03 (RT02)
PHOTO 357-46 NHAP
QUAD: CHIMNEY ROCK

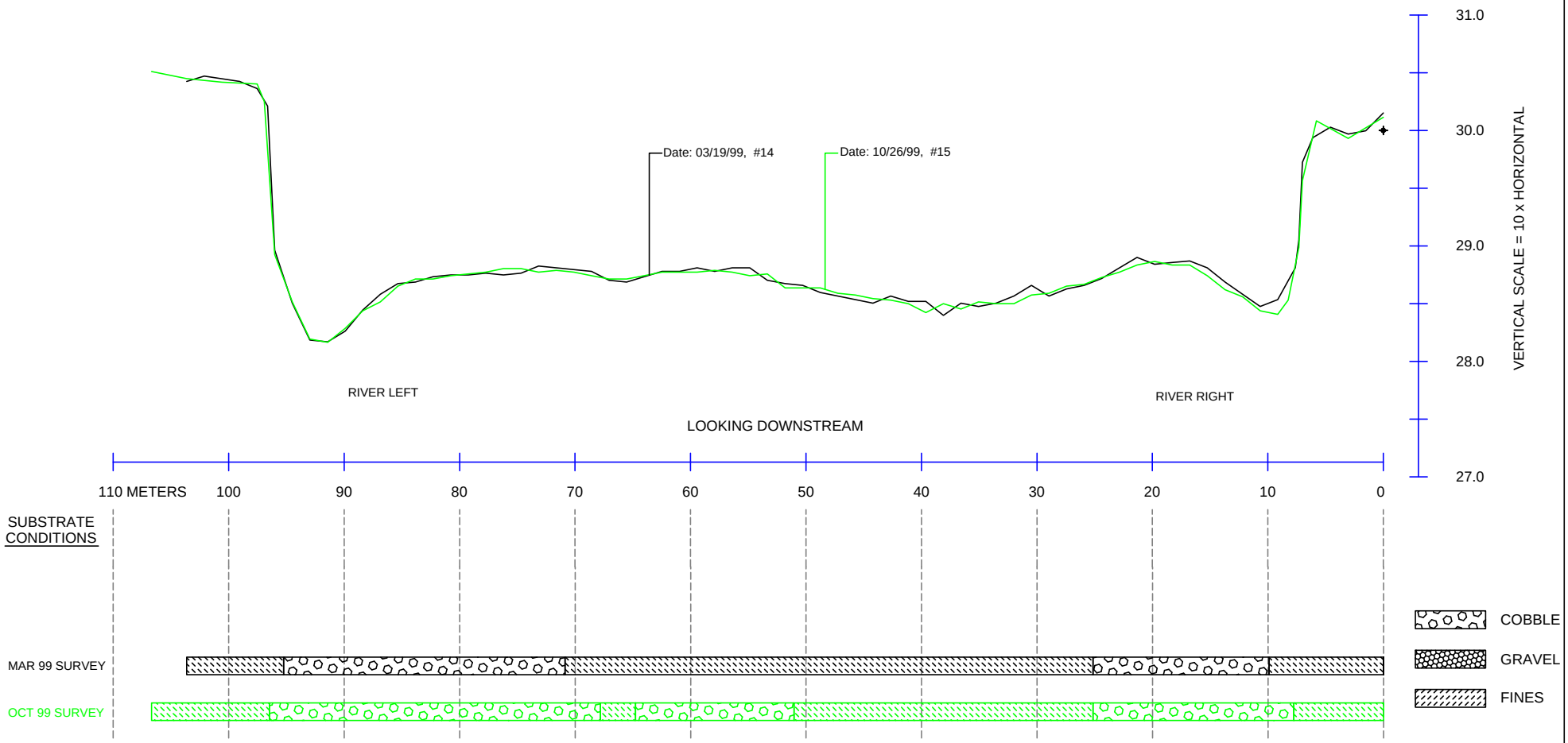

GO TO 2000 REPORT

TRANSECT CS5-01 (RT03)
PHOTO #2-5
SHIPROCK QUAD.

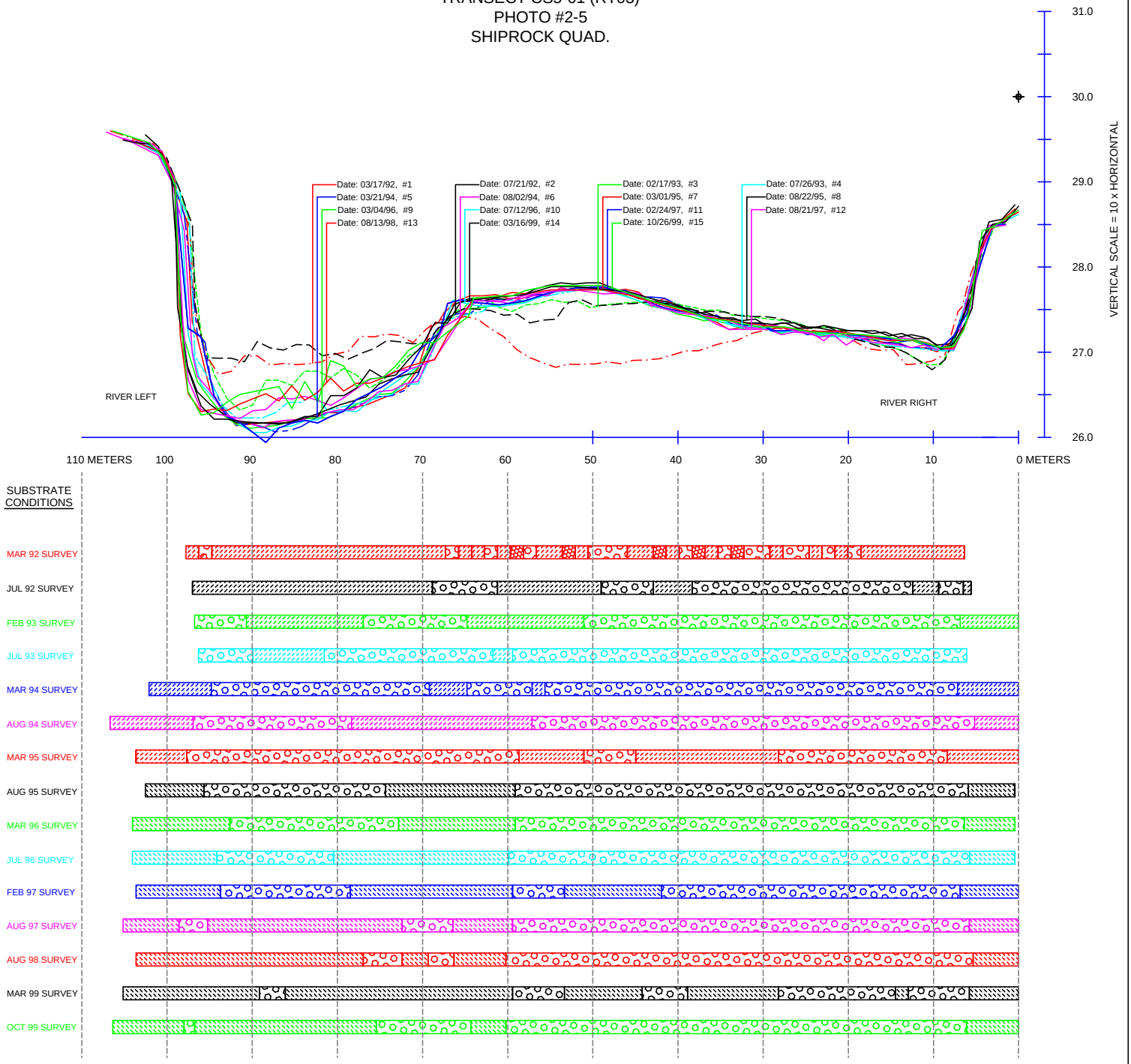

FILE: RT03-GIS.DWG DATE: 09/04/01

GO TO 2000 REPORT

TRANSECT CS5-01 (RT03)
PHOTO #2-5
SHIPROCK QUAD.

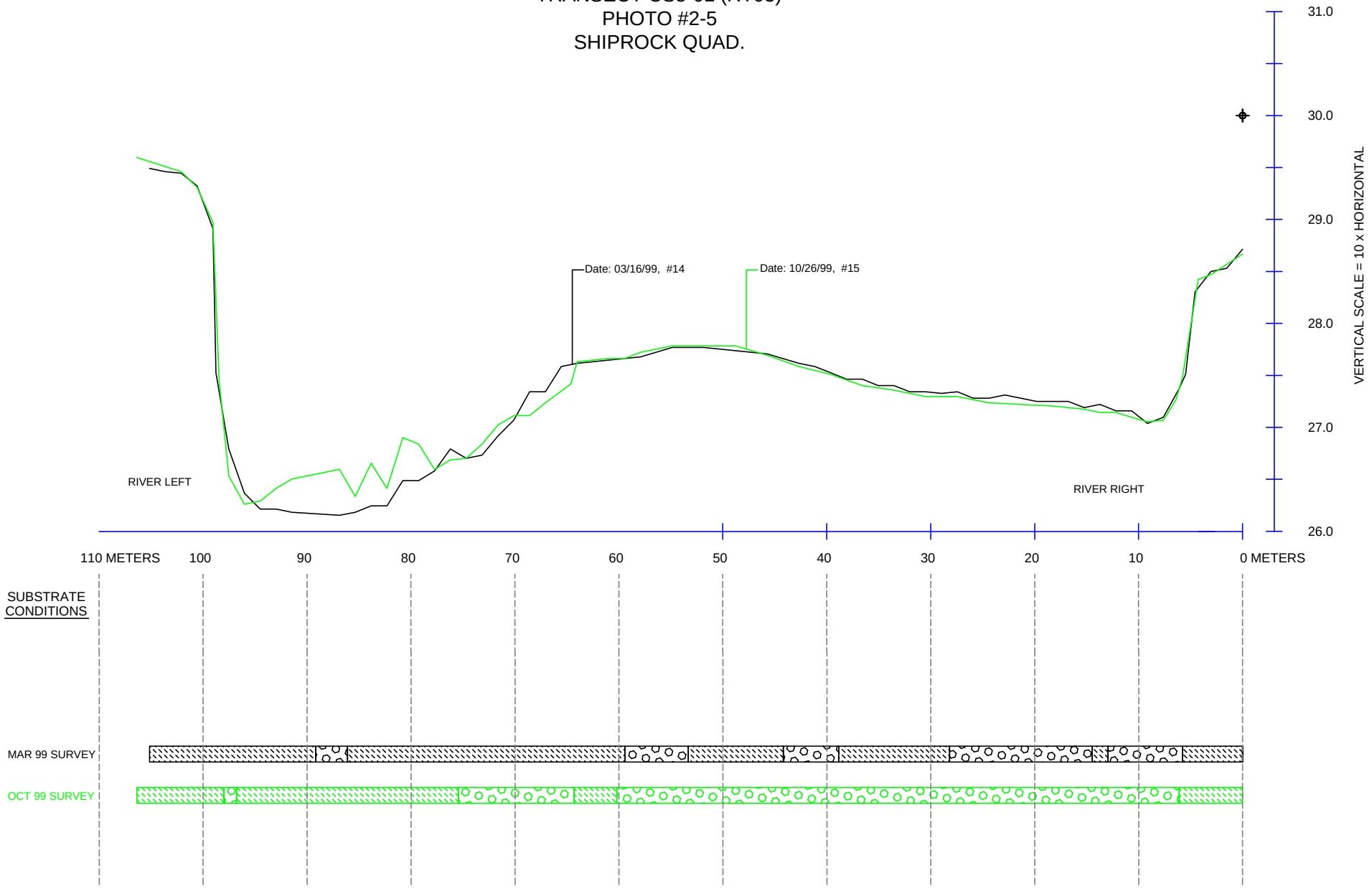

GO TO 2000 REPORT

TRANSECT CS5-02 (RT04)
PHOTO 3-7
CANAL CREEK QUAD.

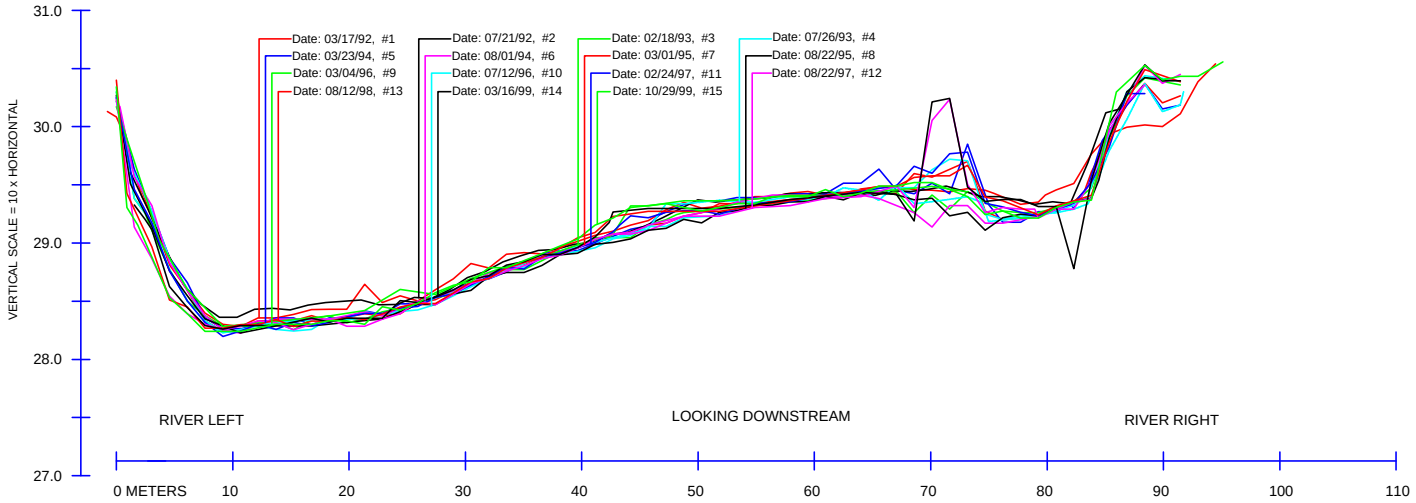



FILE: RT04-GIS.DWG DATE: 09/04/01

GO TO 2000 REPORT

TRANSECT CS5-02 (RT04)
PHOTO 3-7
CANAL CREEK QUAD.

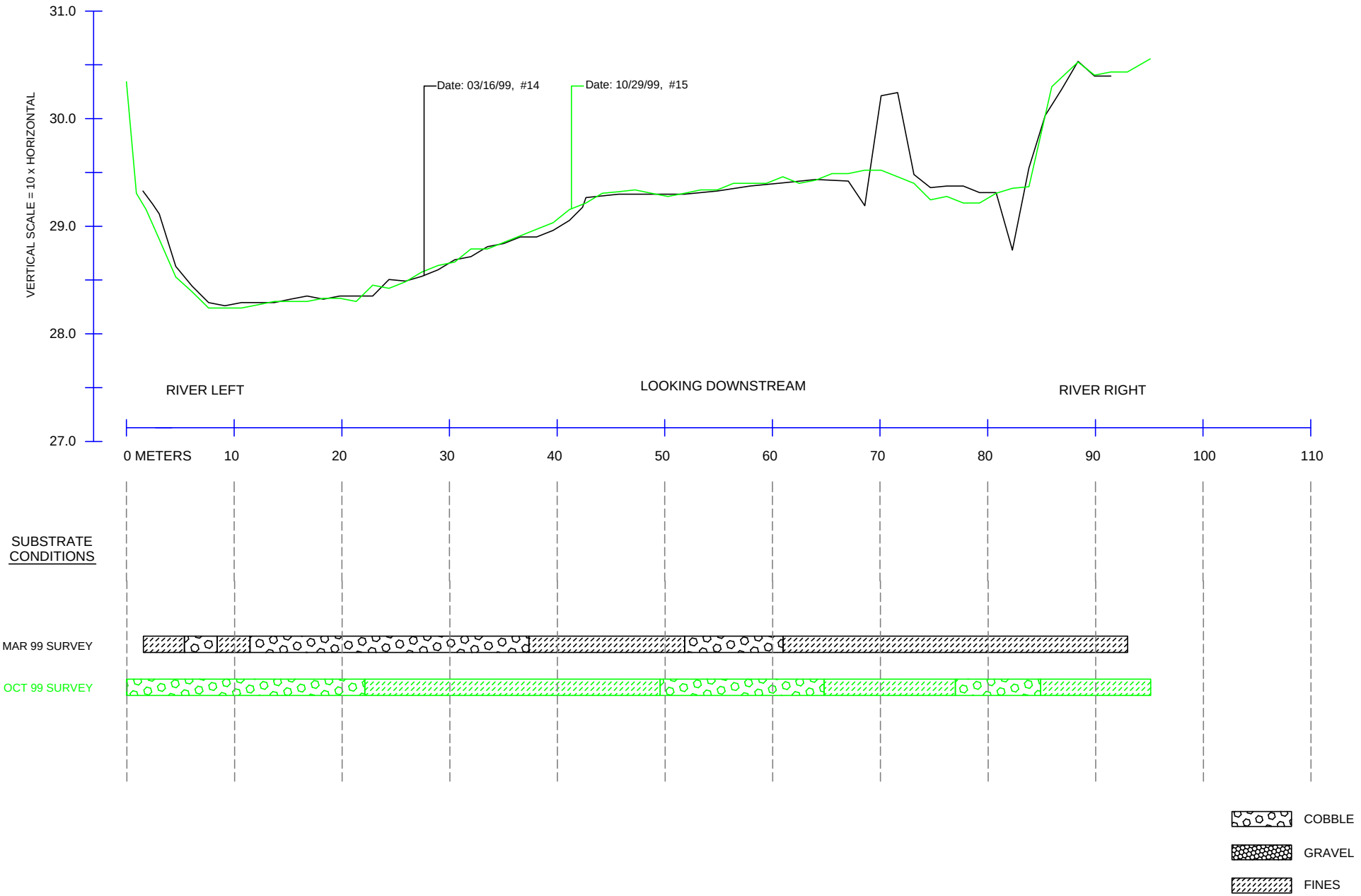

GO TO 2000 REPORT

TRANSECT CS5-03 (RT05)
PHOTO 4-1
SALLIES SPRING QUAD.

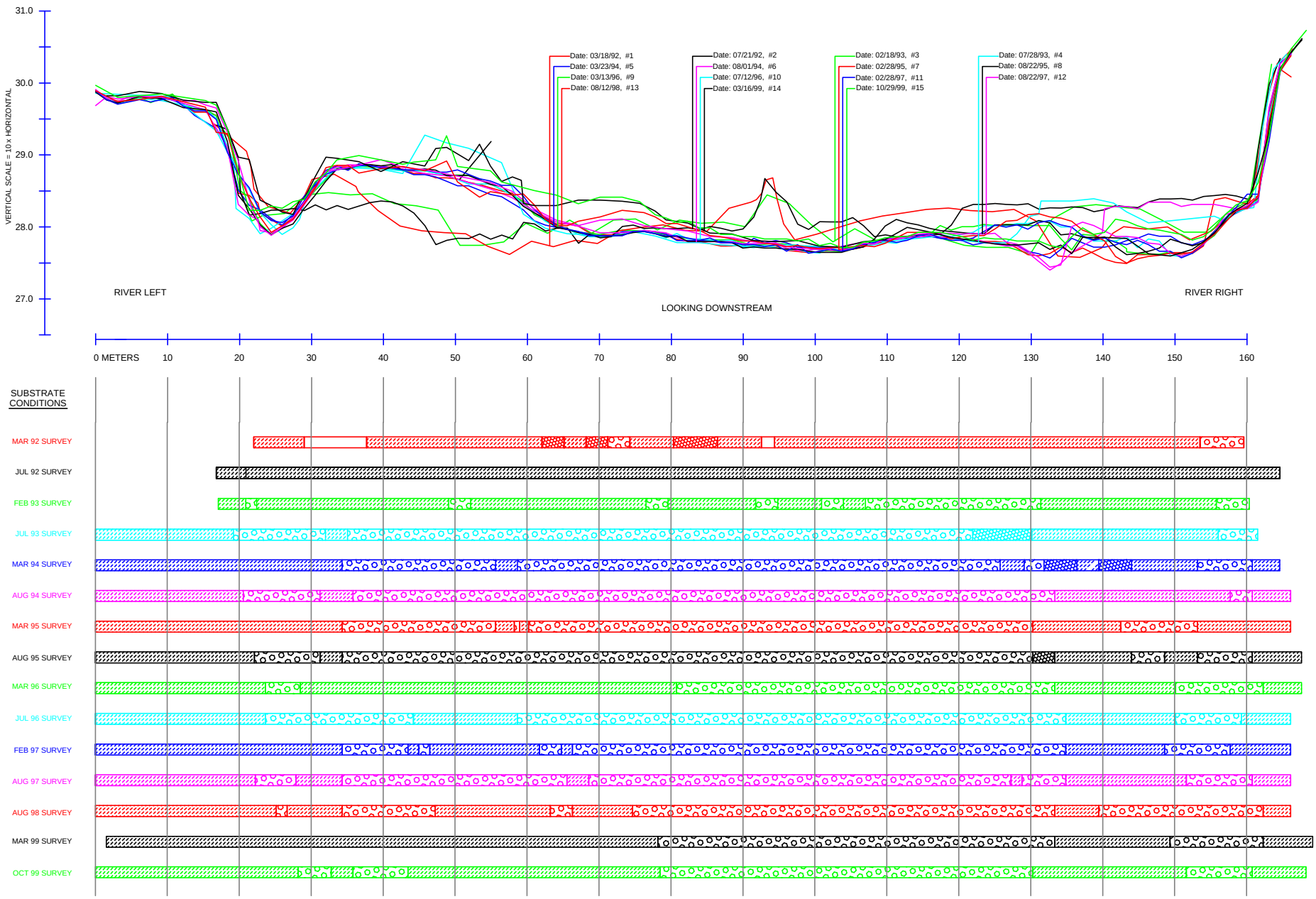

FILE: RT05-GIS.DWG DATE: 09/04/01

GO TO 2000 REPORT

TRANSECT CS5-03 (RT05)
PHOTO 4-1
SALLIES SPRING QUAD.

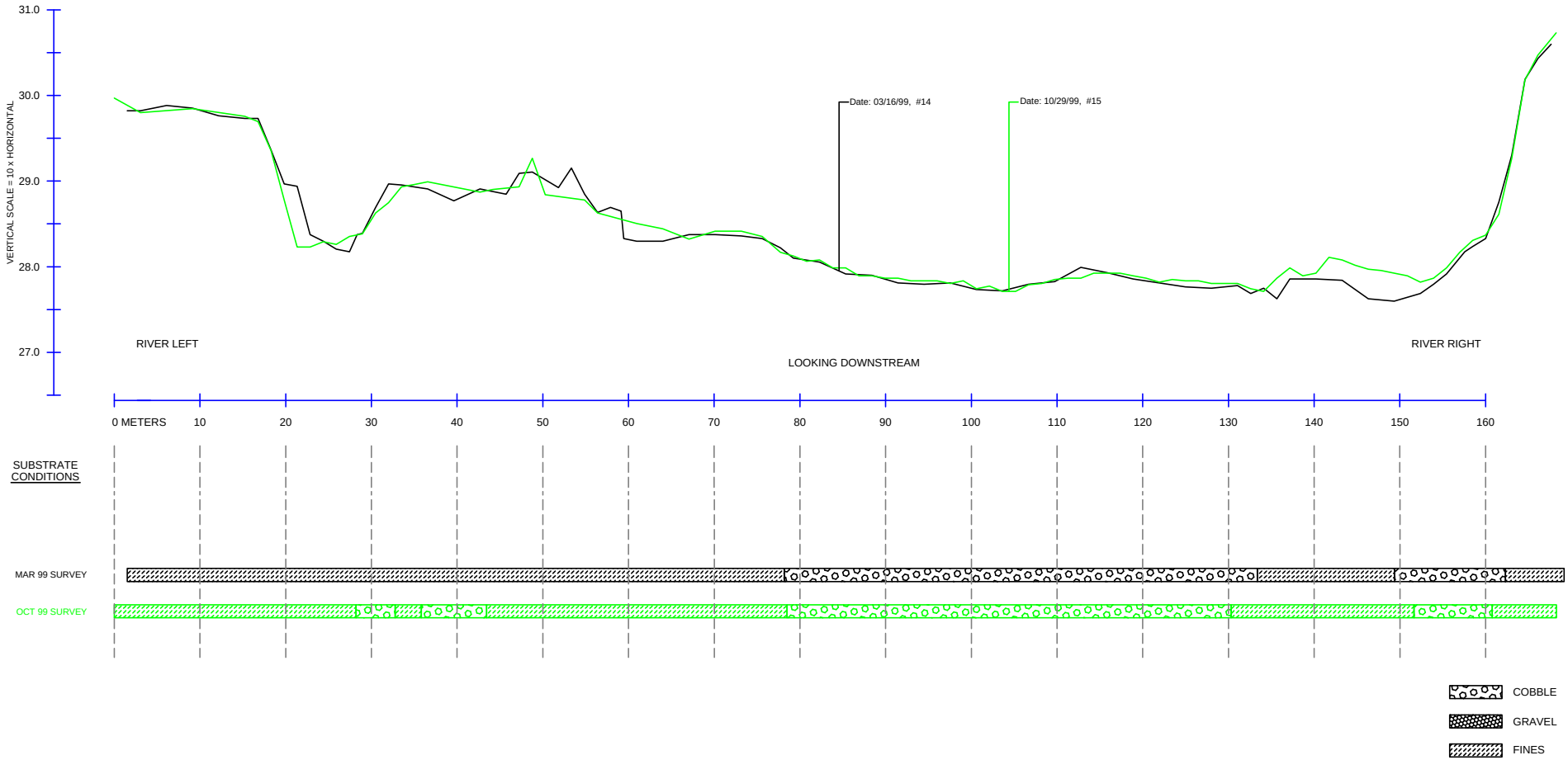

GO TO 2000 REPORT

Valley Wide Cross-Section CS3-02 (RM 82.2)
USGS 7.5 Min Quadrangle: Bluff, UT

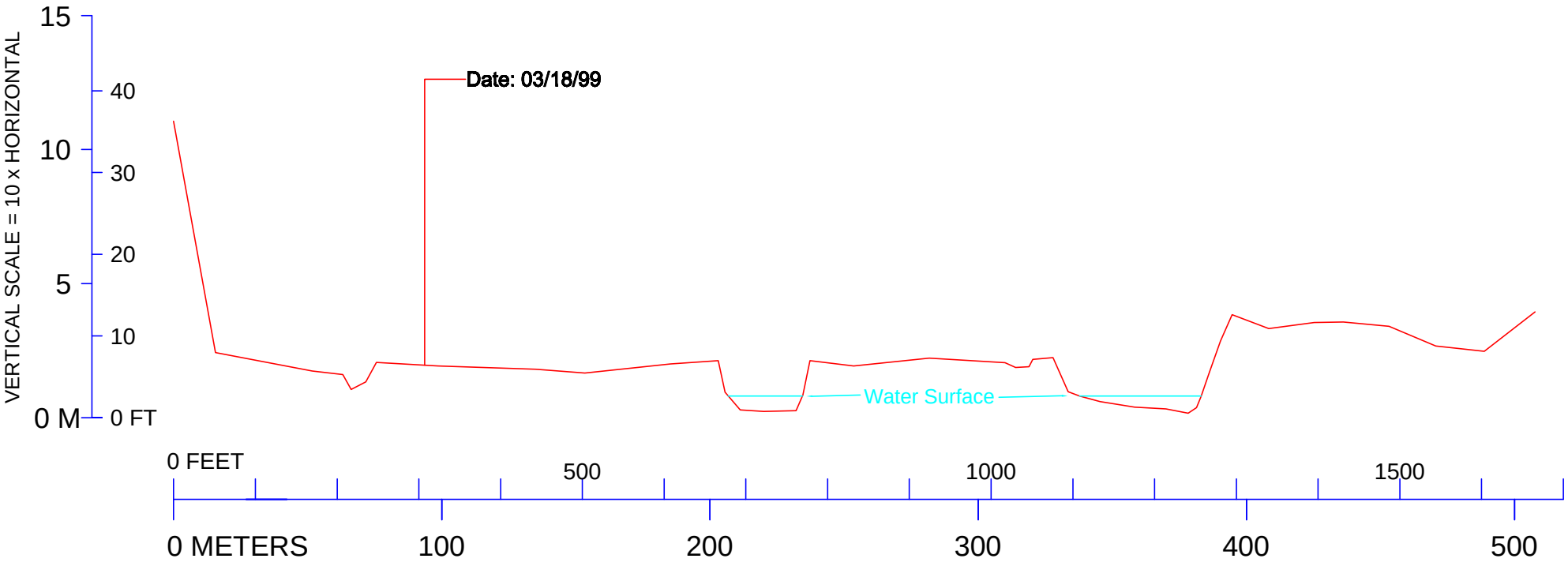

GO TO 2000 REPORT

TRANSECT CS4-01 (RT06)
PHOTO 4-11
SALLIES SPRING QUAD.

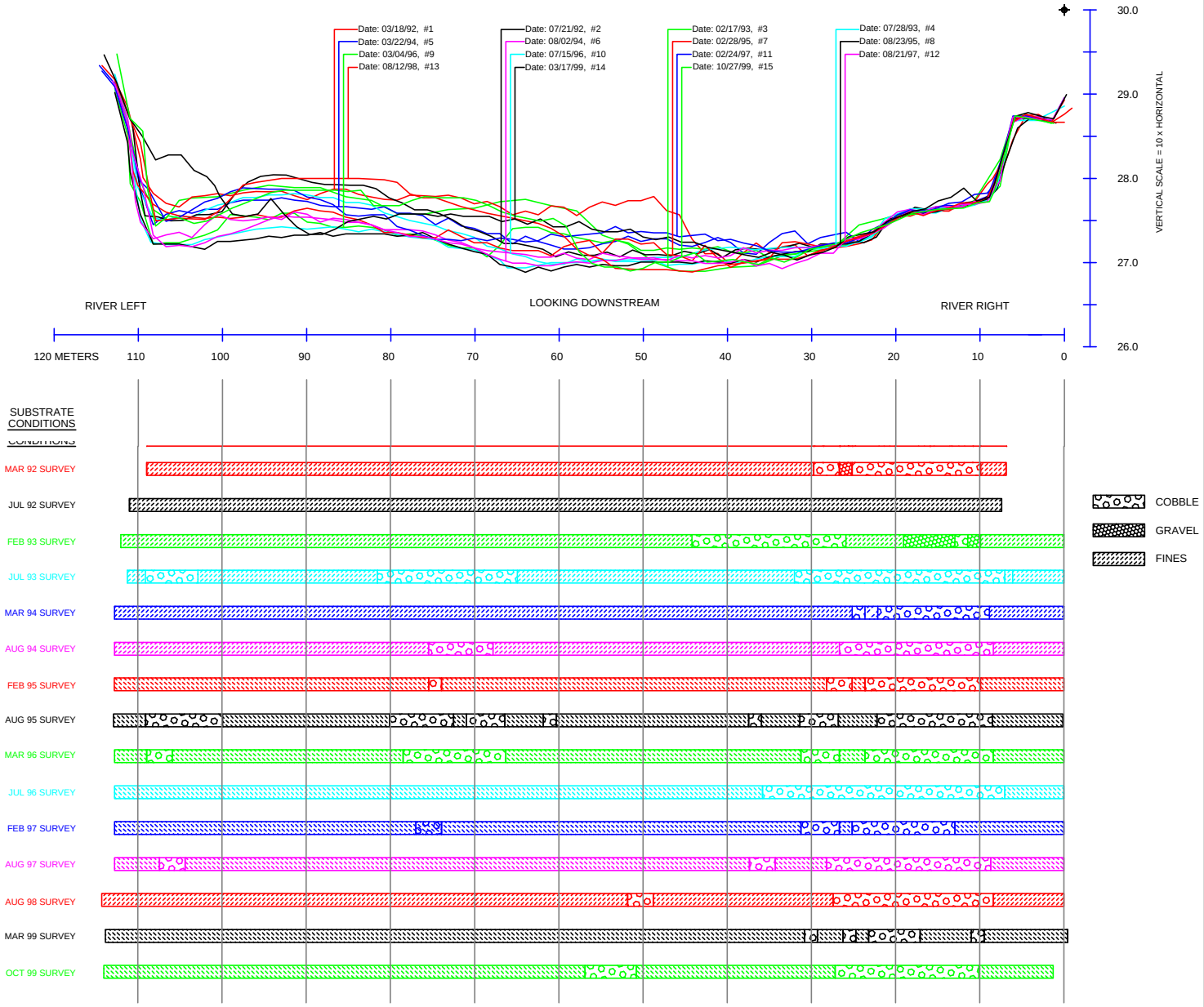

FILE: RT06-GIS.DWG DATE: 09/04/01

GO TO 2000 REPORT

TRANSECT CS4-01 (RT06)
PHOTO 4-11
SALLIES SPRING QUAD.

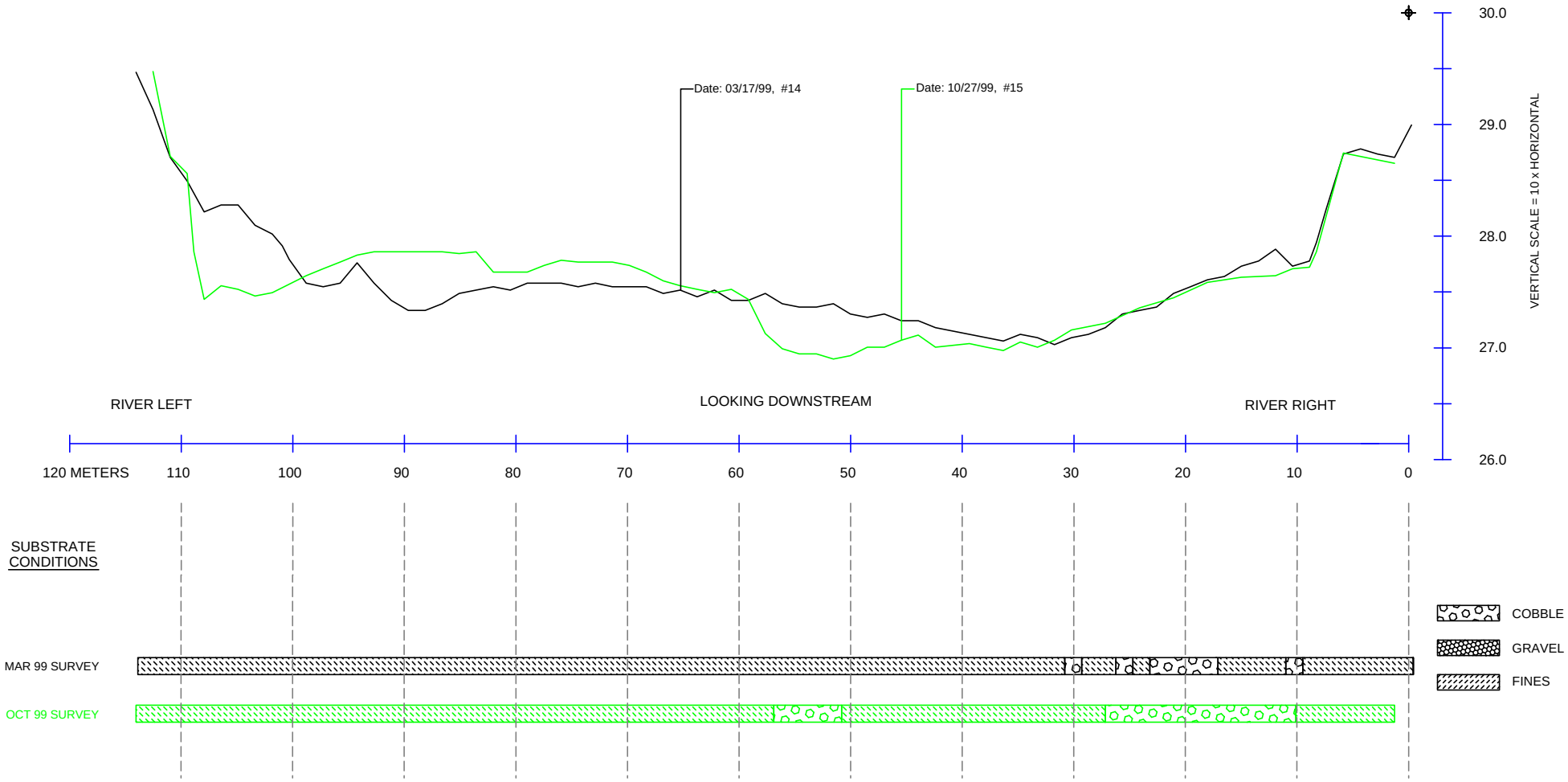

GO TO 2000 REPORT

TRANSECT RT07
PHOTO 6-1
SALLIES SPRING QUAD.

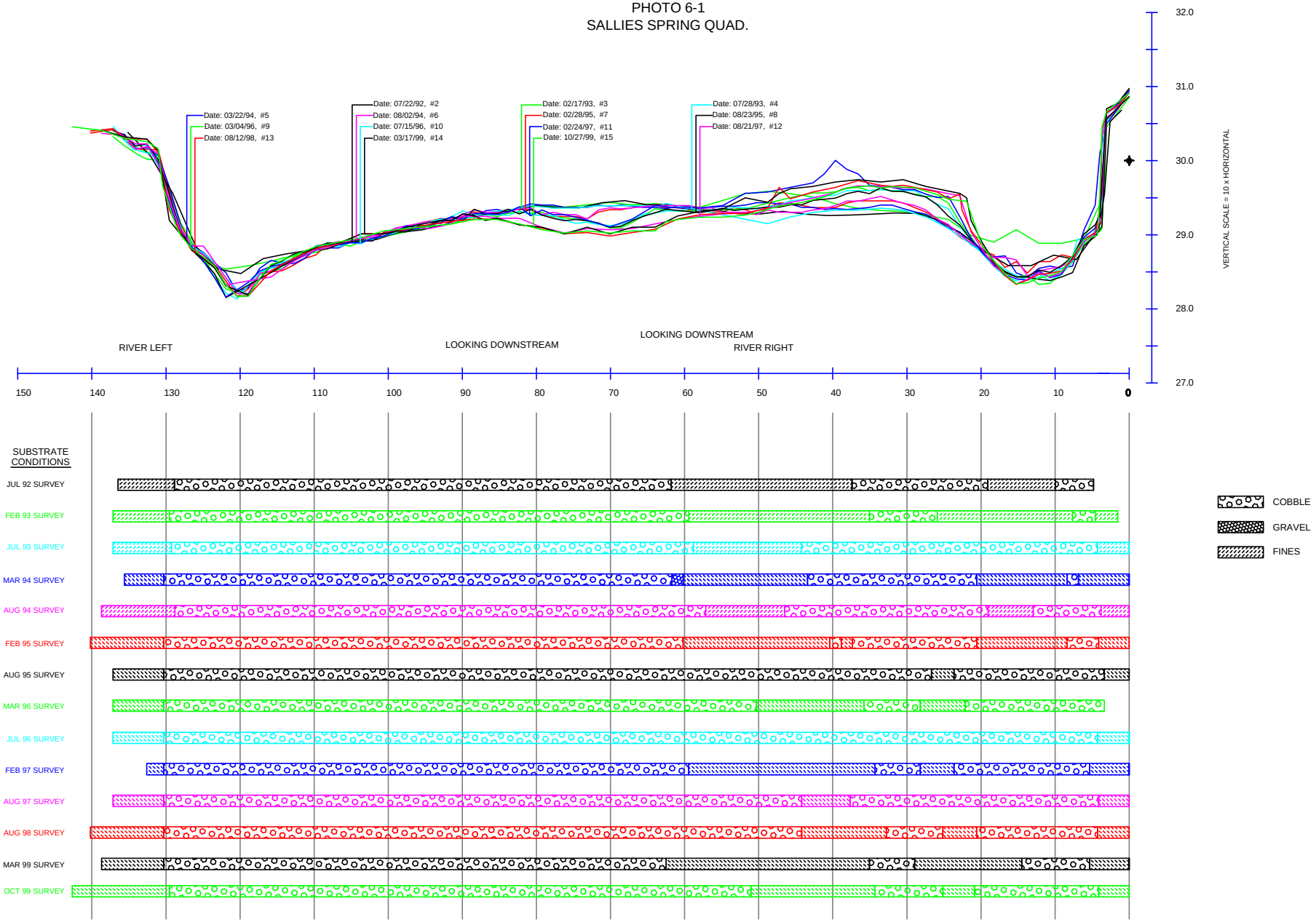

FILE: RT07-GIS.DWG DATE: 09/05/01

GO TO 2000 REPORT

TRANSECT RT07
PHOTO 6-1
SALLIES SPRING QUAD.

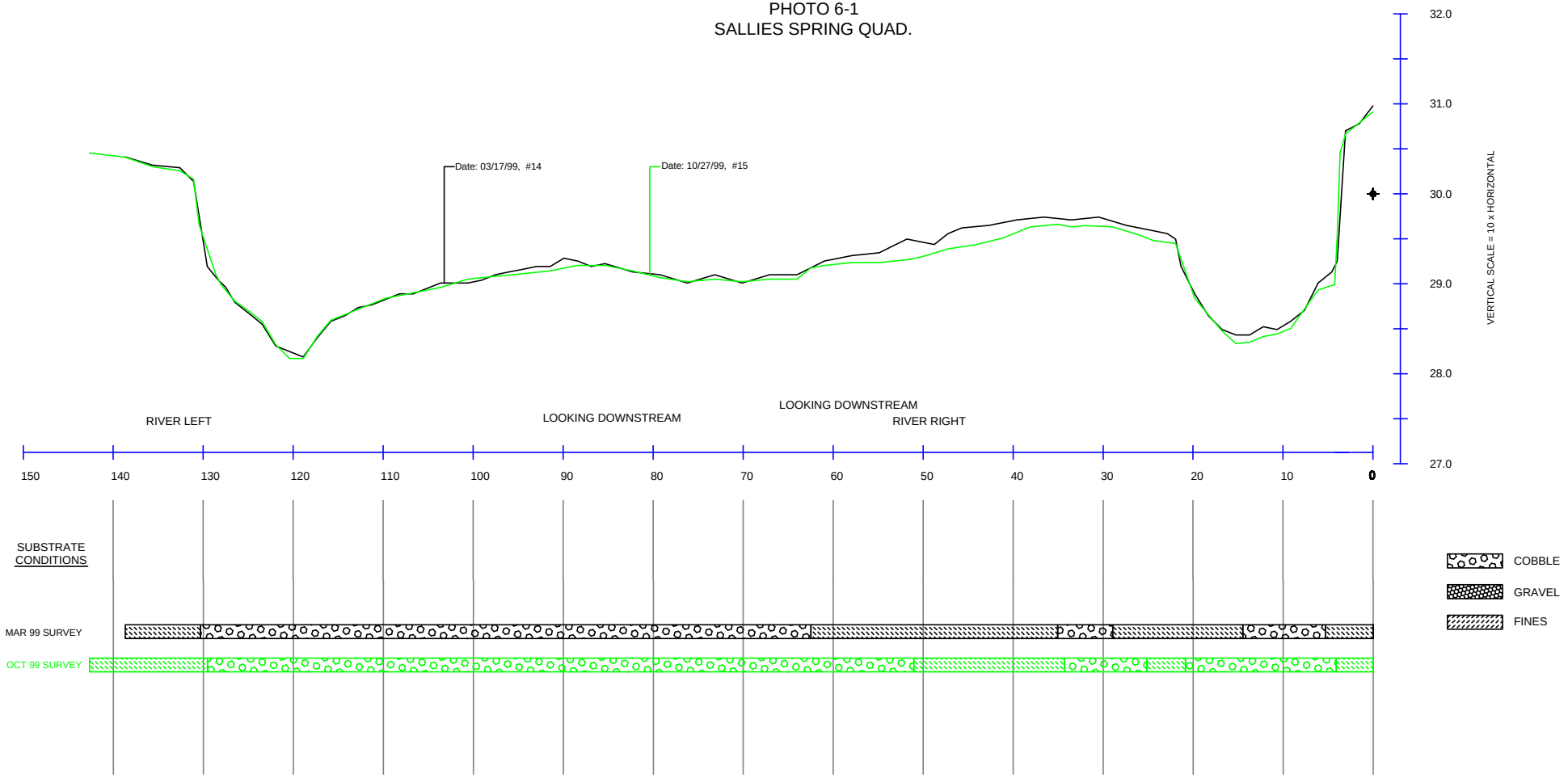

GO TO 2000 REPORT

Valley Wide Cross-Section CS4-03 (RM 118.2)
USGS 7.5 Min Quadrangle: Aneth SE, UT

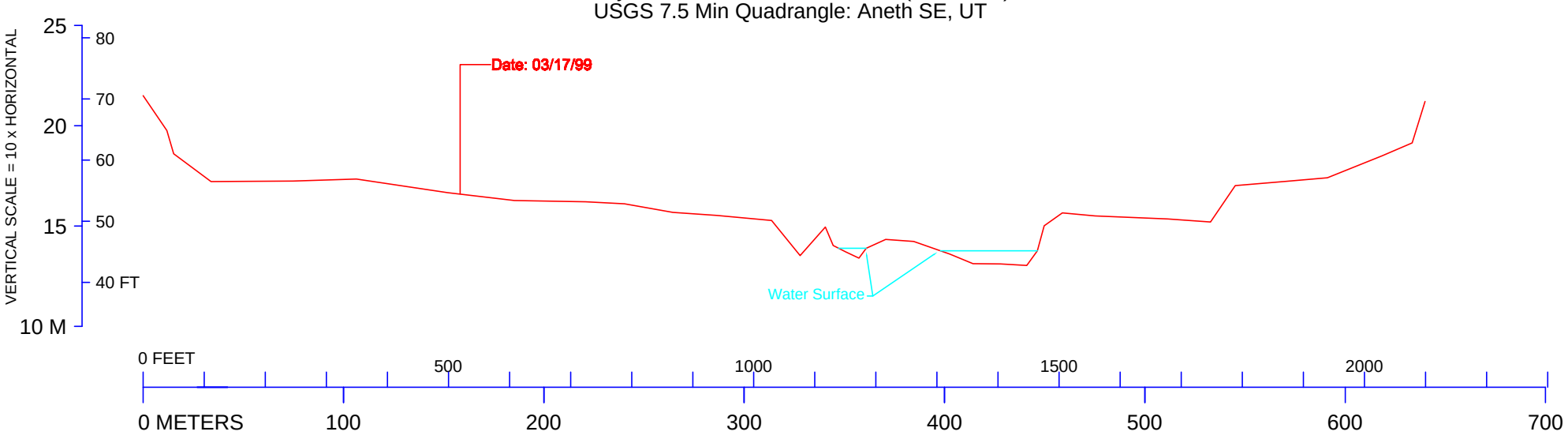

GO TO 2000 REPORT

TRANSECT CS3-01 (RT09)
PHOTO 15-9
MONTEZUMA CREEK QUAD

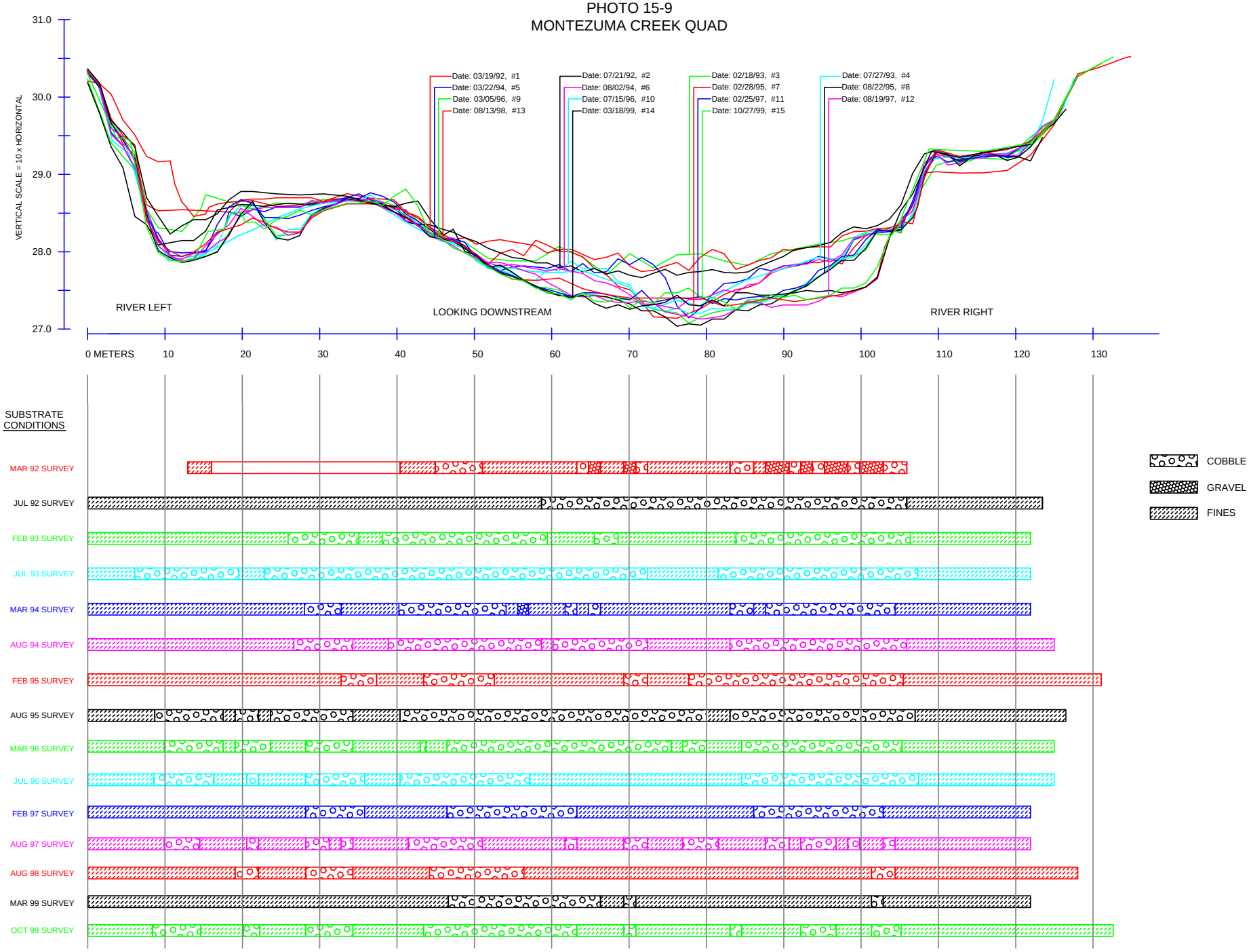

FILE: RT09-GIS.DWG DATE: 09/05/01

GO TO 2000 REPORT

TRANSECT CS3-01 (RT09)
PHOTO 15-9
MONTEZUMA CREEK QUAD

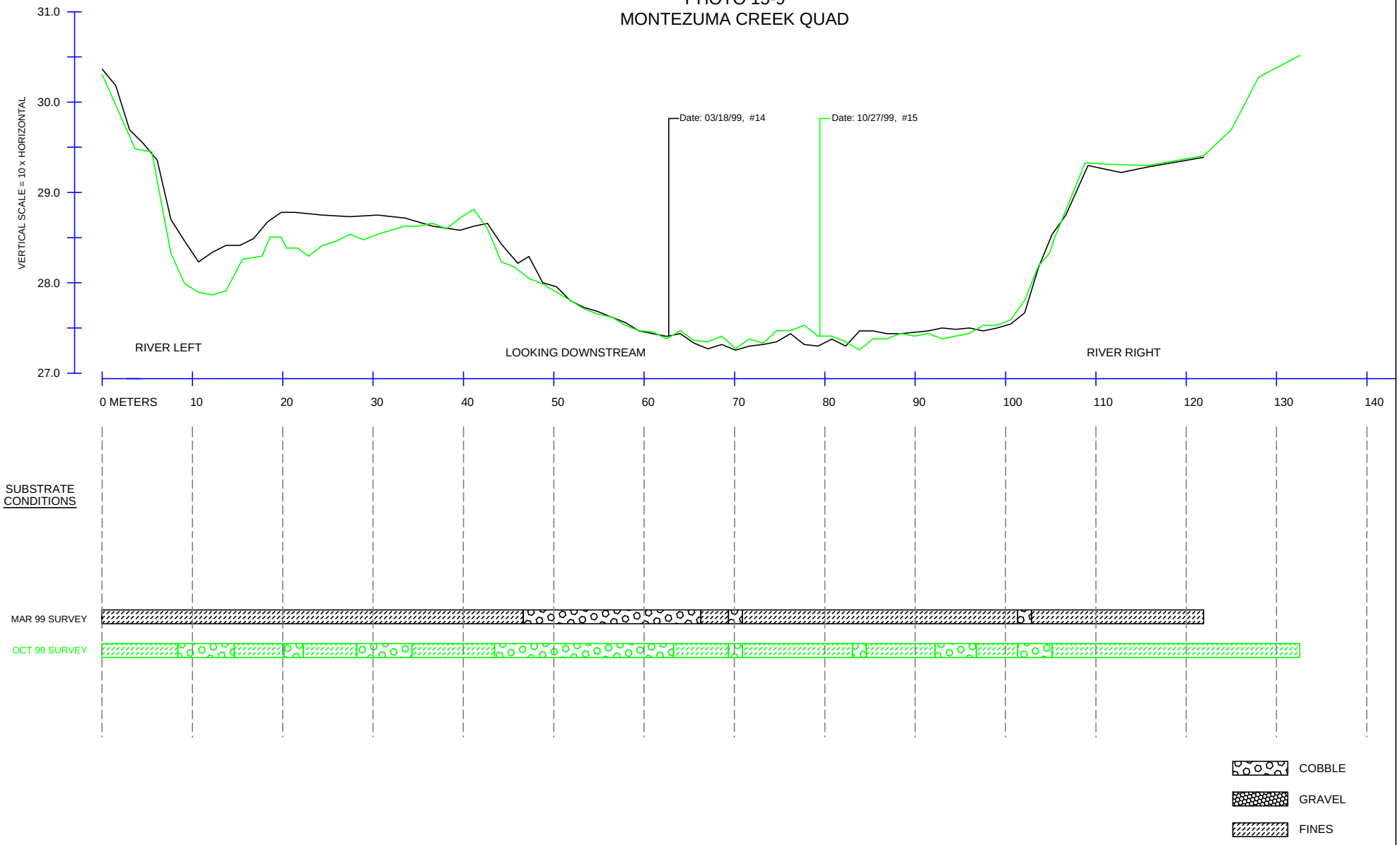

GO TO 2000 REPORT

TRANSECT CS3-02 (RT10)
PHOTO 16-5
BLUFF QUAD.

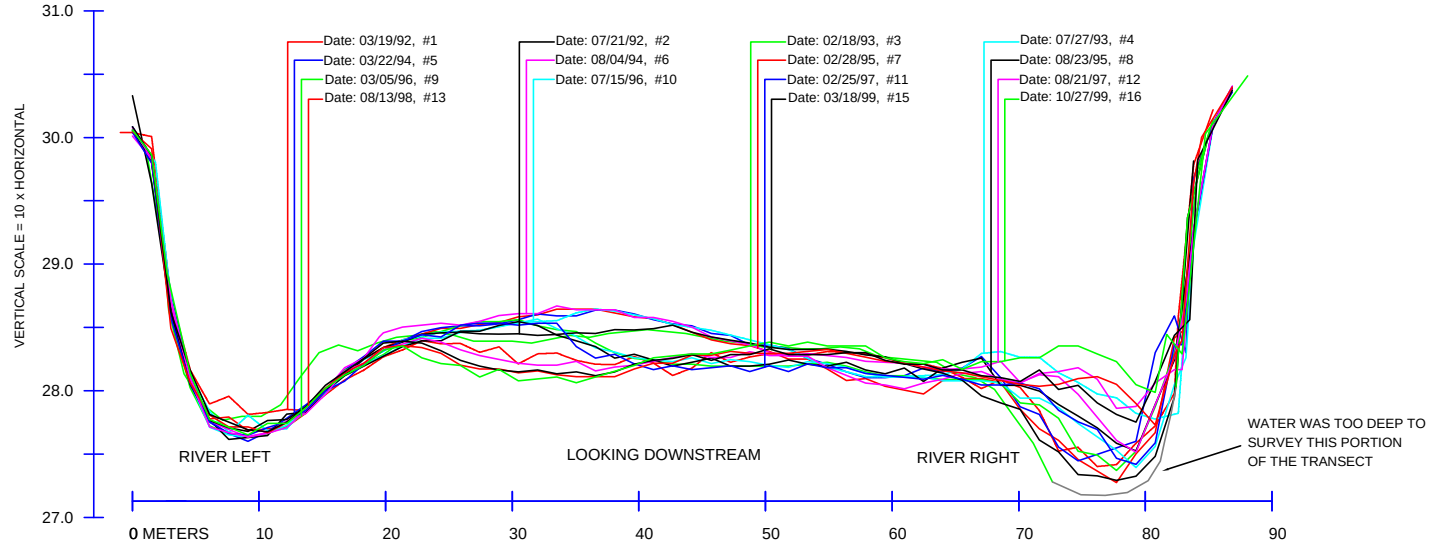



FILE: RT10-GIS.DWG DATE: 09/05/01

GO TO 2000 REPORT

TRANSECT CS3-02 (RT10)
PHOTO 16-5
BLUFF QUAD.

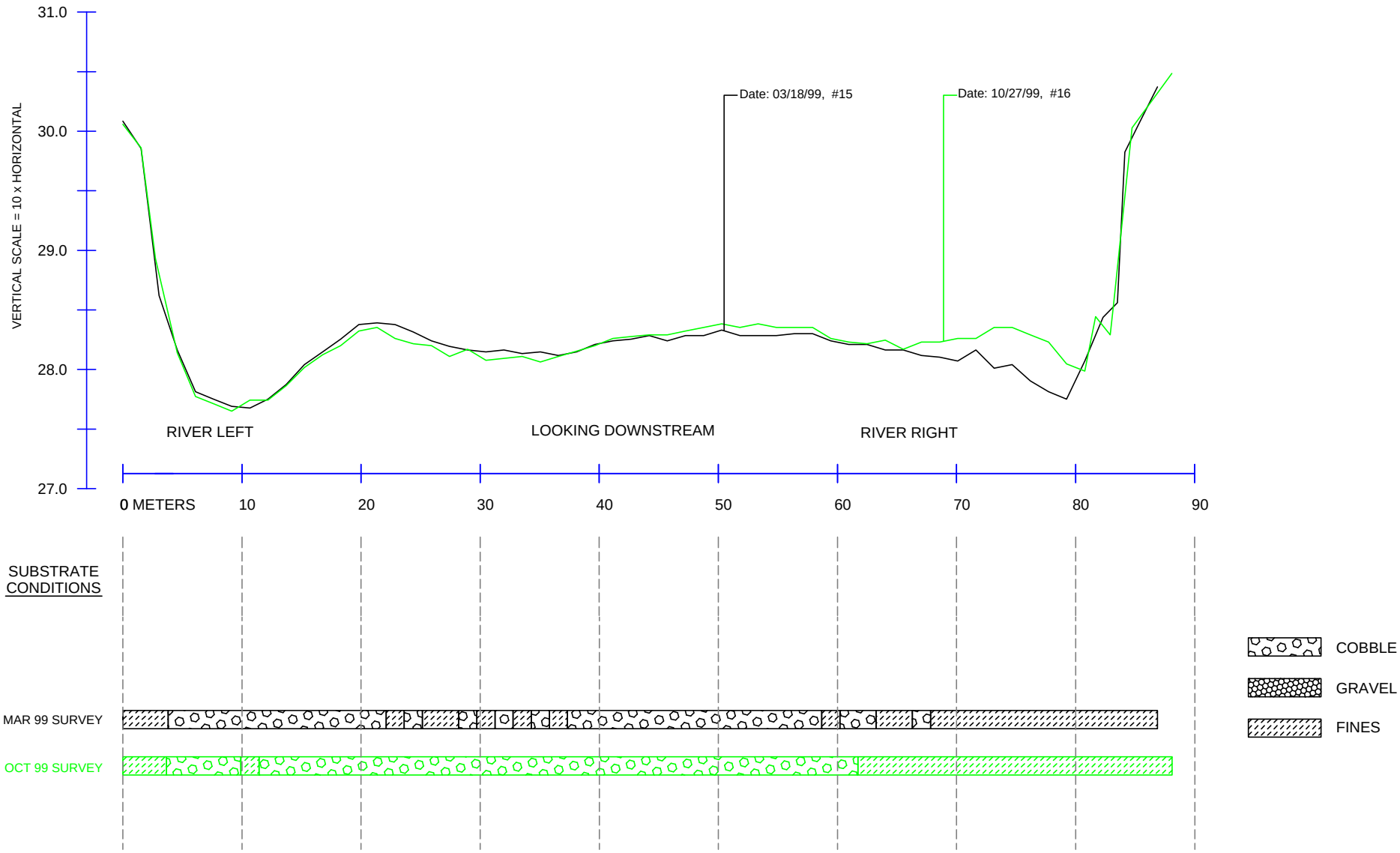

GO TO 2000 REPORT

Valley Wide Cross-Section CS3-02 (RM 82.2)
USGS 7.5 Min Quadrangle: Bluff, UT

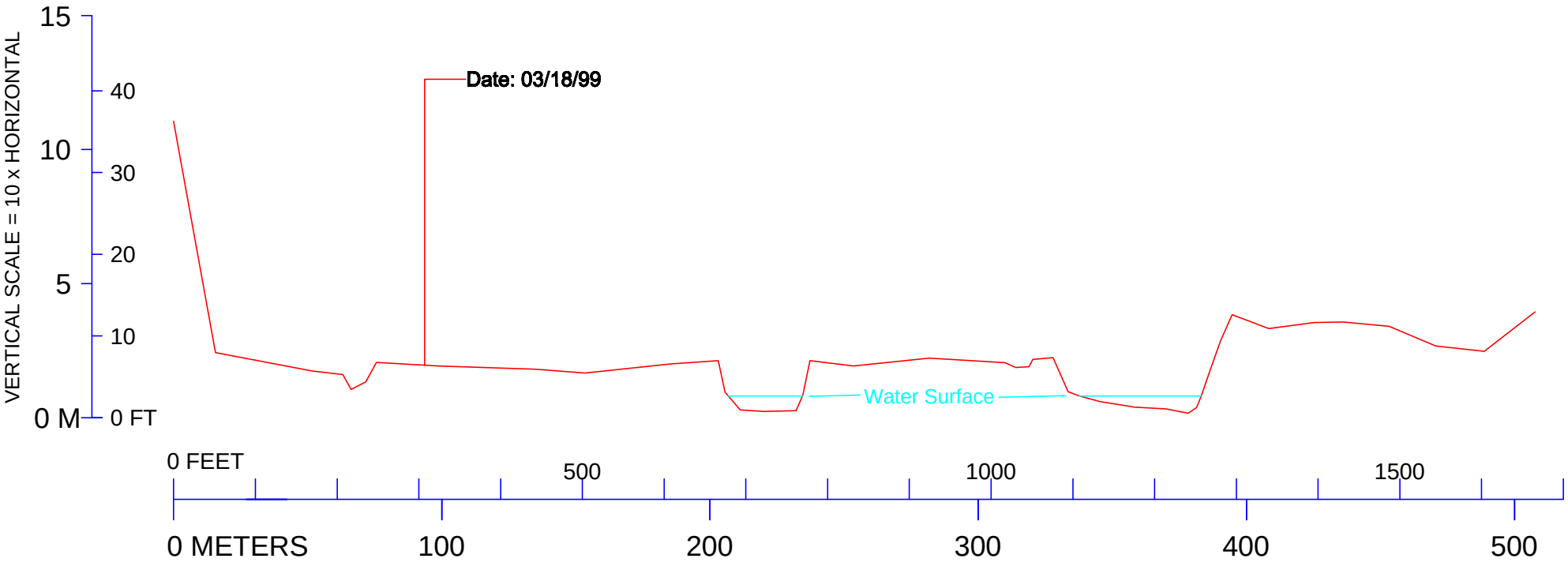

GO TO 2000 REPORT

TRANSECT CS3-03 (RT11)
PHOTO 17-13
SAN JUAN HILL QUAD.

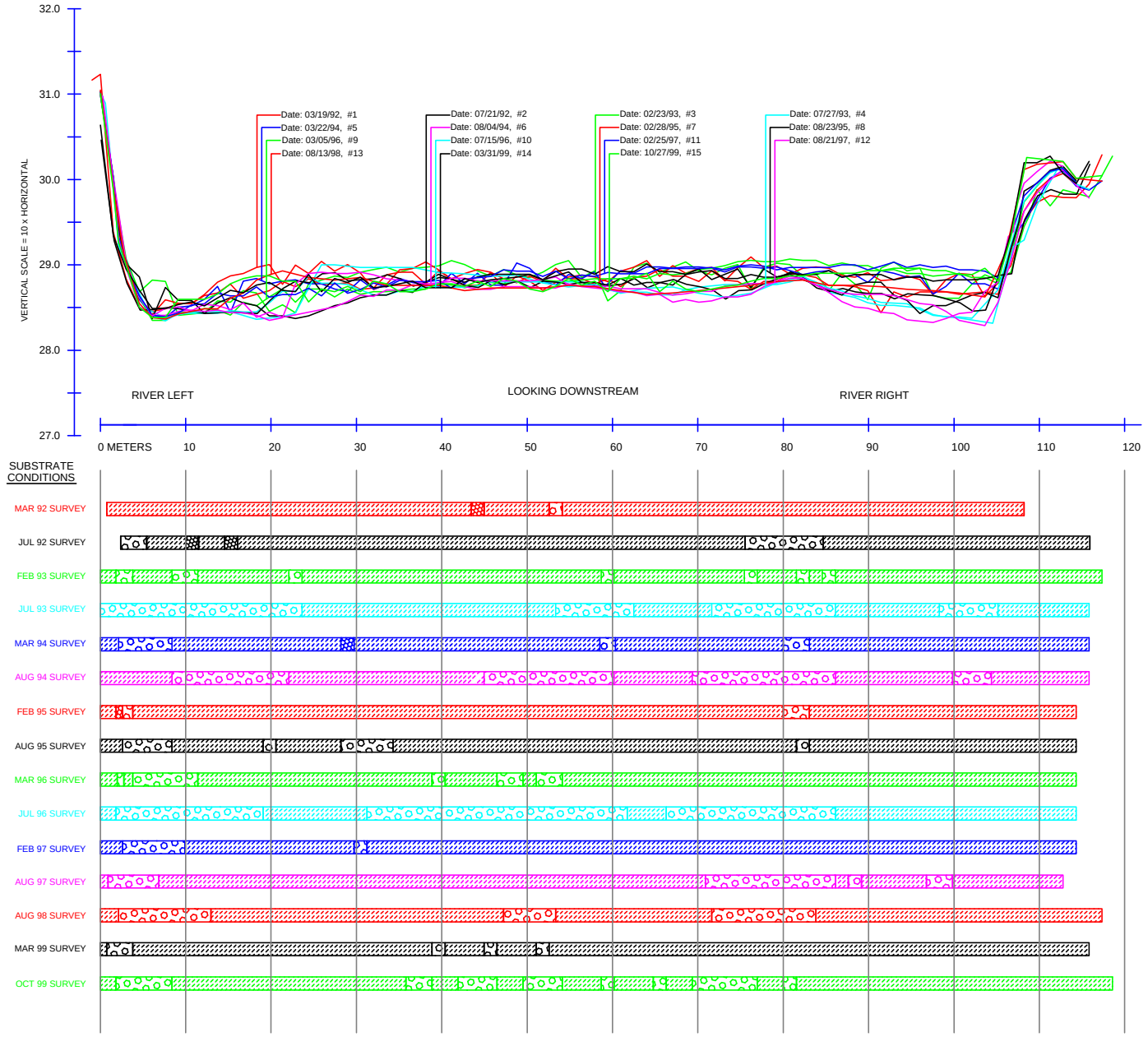

FILE: RT11-GIS.DWG DATE: 09/05/01

GO TO 2000 REPORT

TRANSECT CS3-03 (RT11)
PHOTO 17-13
SAN JUAN HILL QUAD.

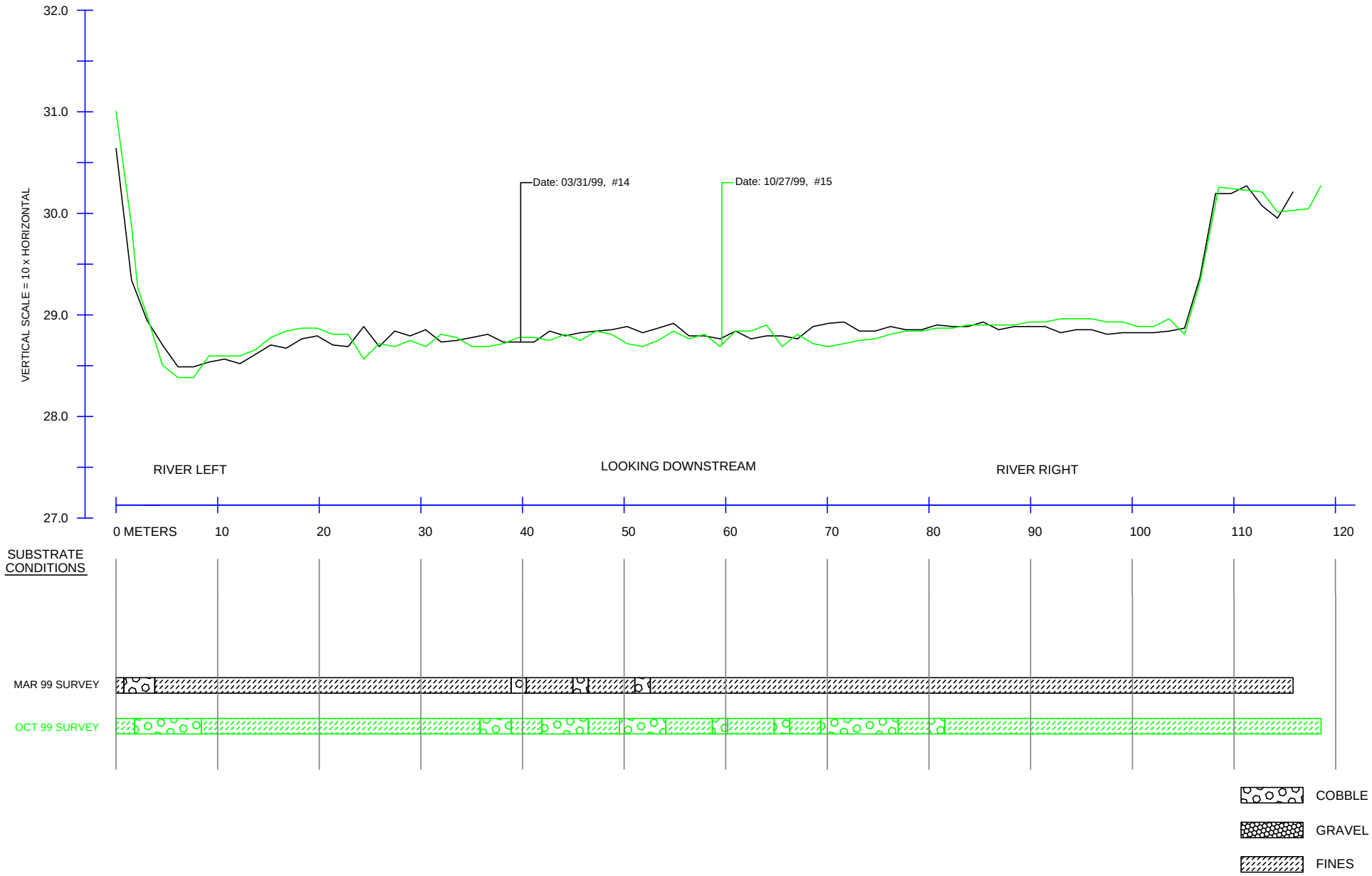

GO TO 2000 REPORT

TRANSECT CS1-01 (CLAY HILLS 1)

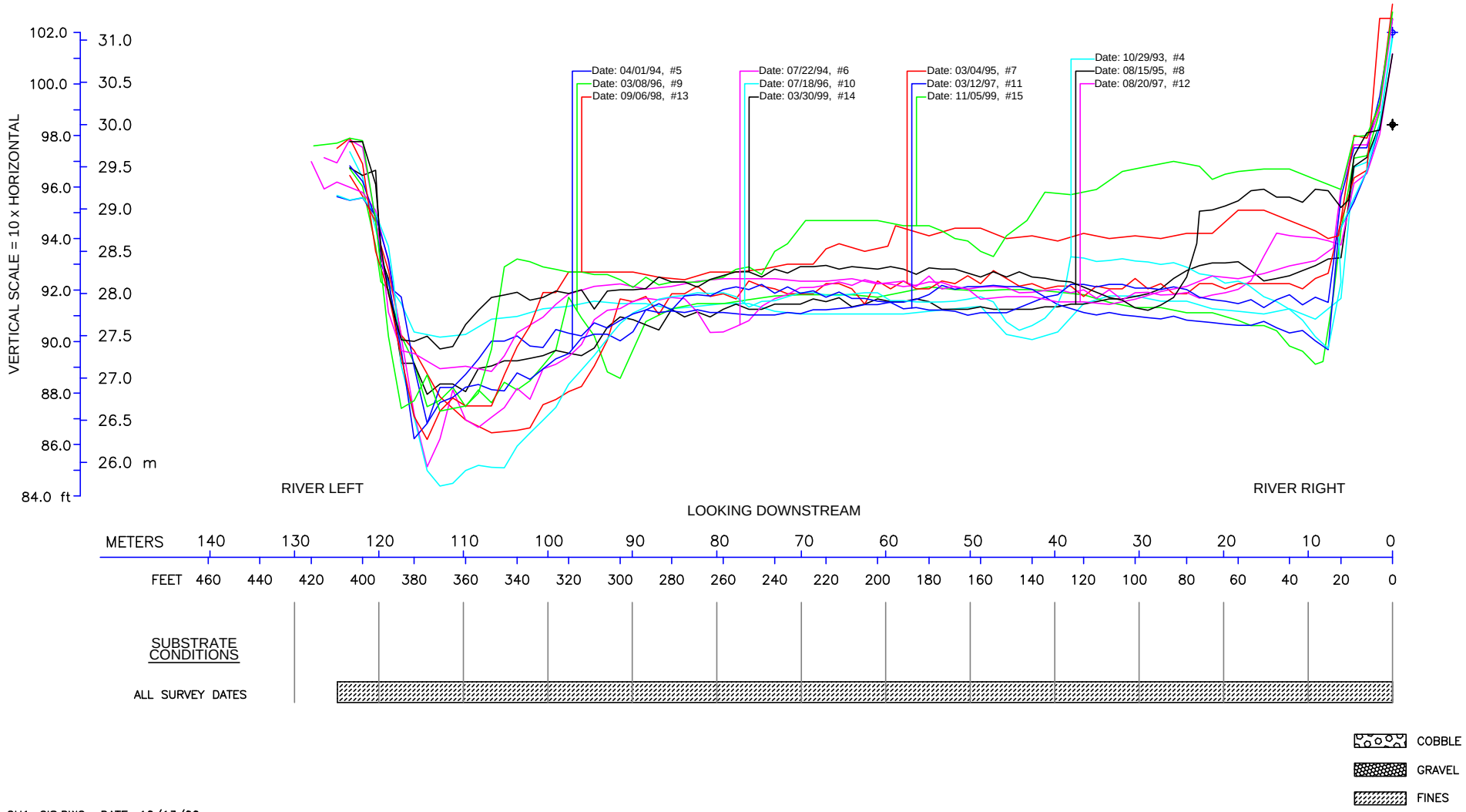

FILE: CH1-GIS.DWG DATE: 10/13/00

GO TO 2000 REPORT

TRANSECT CS1-01 (CLAY HILLS 1)

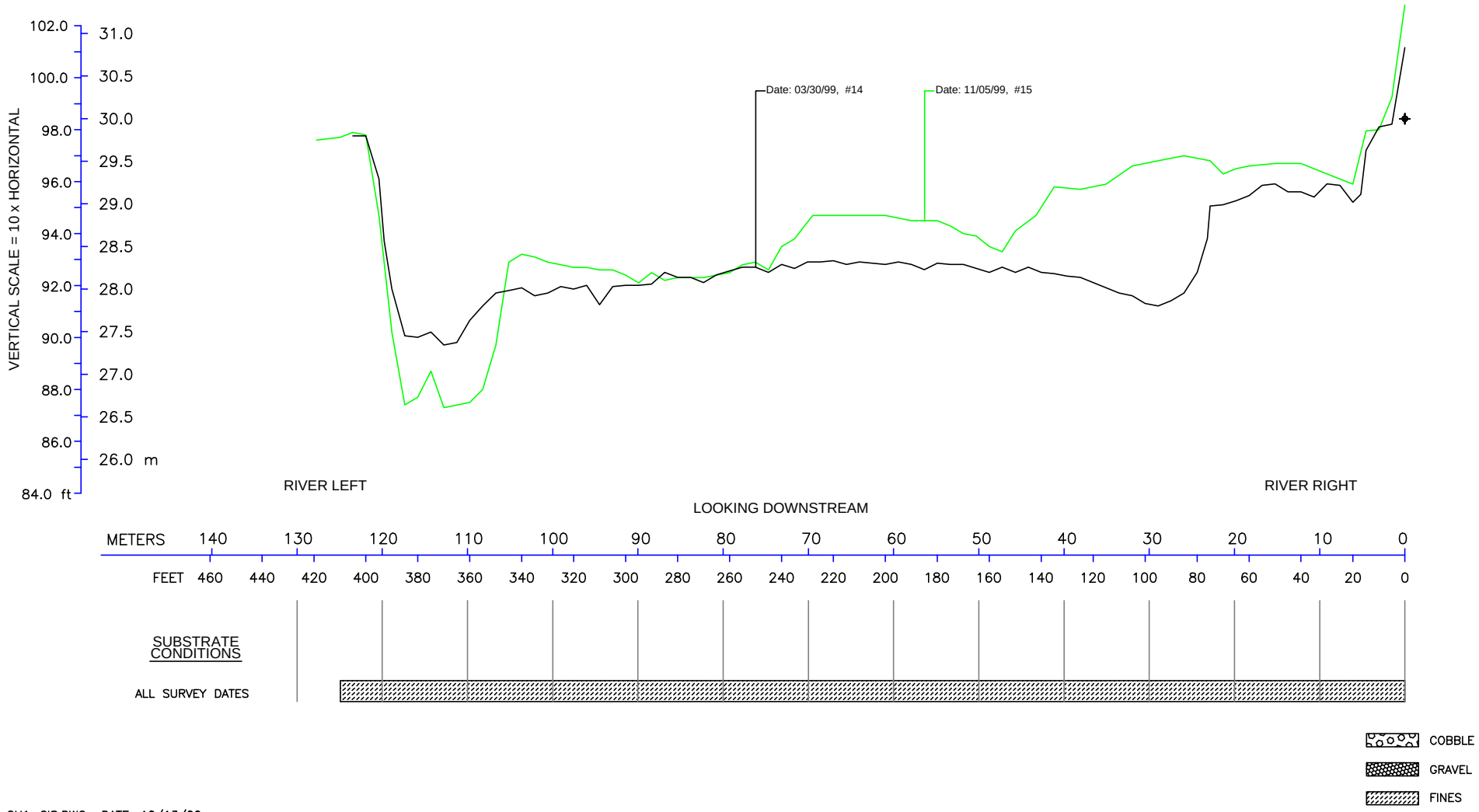

FILE: CH1-GIS.DWG DATE: 10/13/00

GO TO 2000 REPORT

TRANSECT CS1-02 (CLAY HILLS 2)

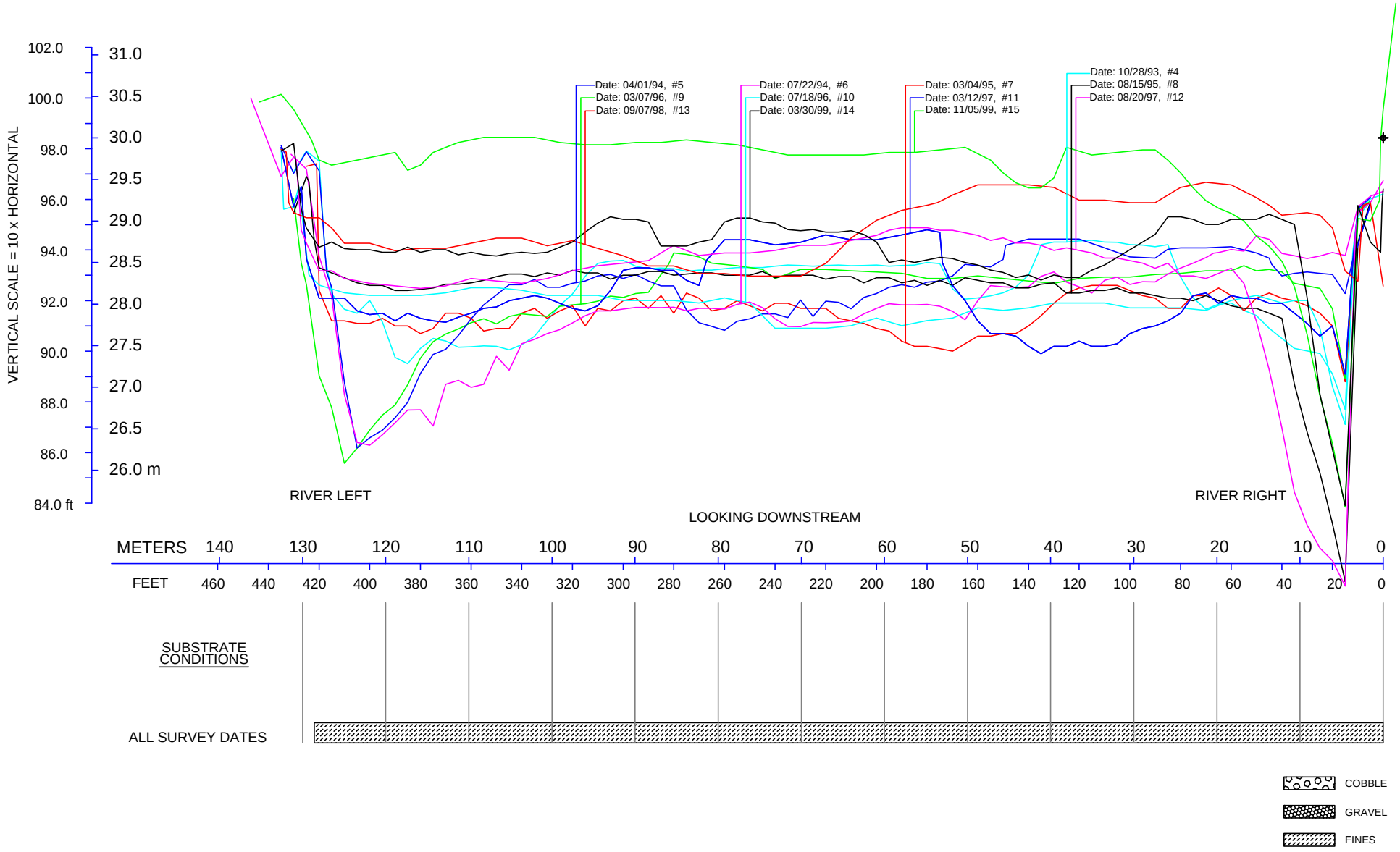

GO TO 2000 REPORT

TRANSECT CS1-02 (CLAY HILLS 2)

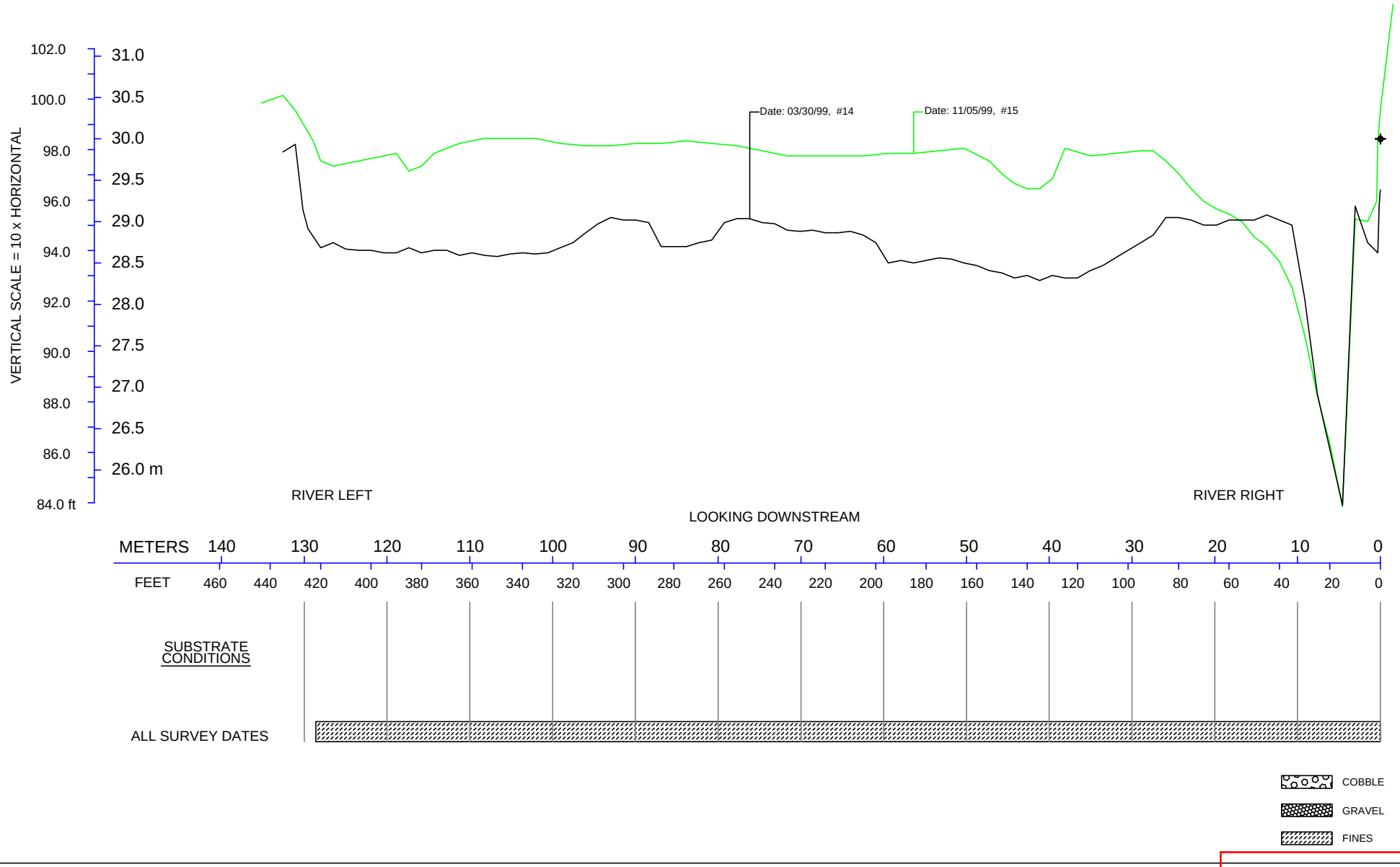

GO TO 2000 REPORT