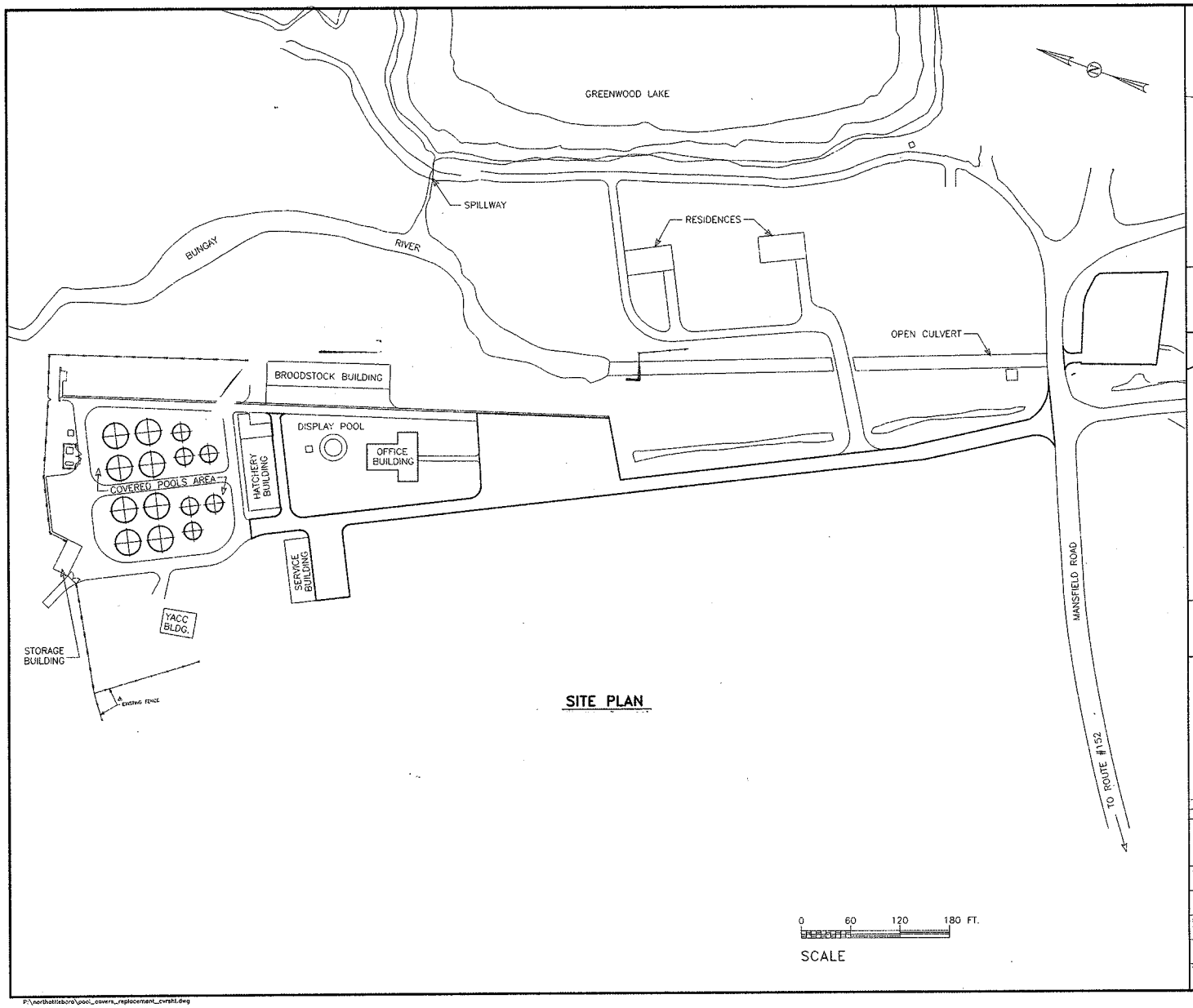

SITE PLAN

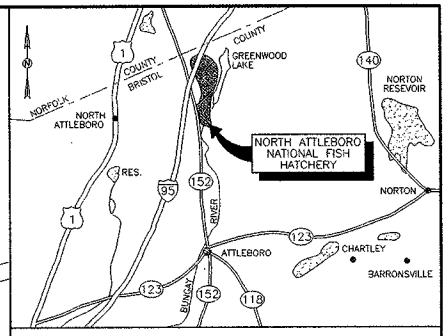

VICINITY MAP

0 2 4 MILES

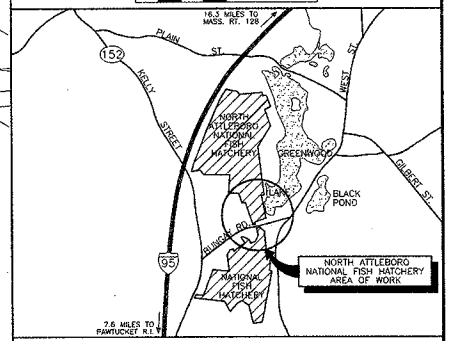

LOCATION MAP

0 2000 4000 6000 FT.

U.S. FISH & WILDLIFE SERVICE

No.	REVISIONS:	DATE:	BY:

UNITED STATES DEPARTMENT OF THE INTERIOR
FISH AND WILDLIFE SERVICE
DIVISION OF ENGINEERING

CERTIFIED: NA
10 CFR 435 COMPLIANCE
SUBMITTED:
REGIONAL ENGINEER

NORTH ATTLEBORO
NATIONAL FISH HATCHERY

R
I
RECOMMENDED:
ASST. REGIONAL DIRECTOR
W.O. APPROVAL: DATE:

BRISTOL COUNTY MASSACHUSETTS

SURVEYED:	DESIGNED: KEO	DRAWN: KEO	CHECKED: ORW
DATE: JUNE 2009		DRWG. NO. 5R-MA-423-75.0	

P:\northattleboro\pool_covers_replacement_cvrshl.dwg