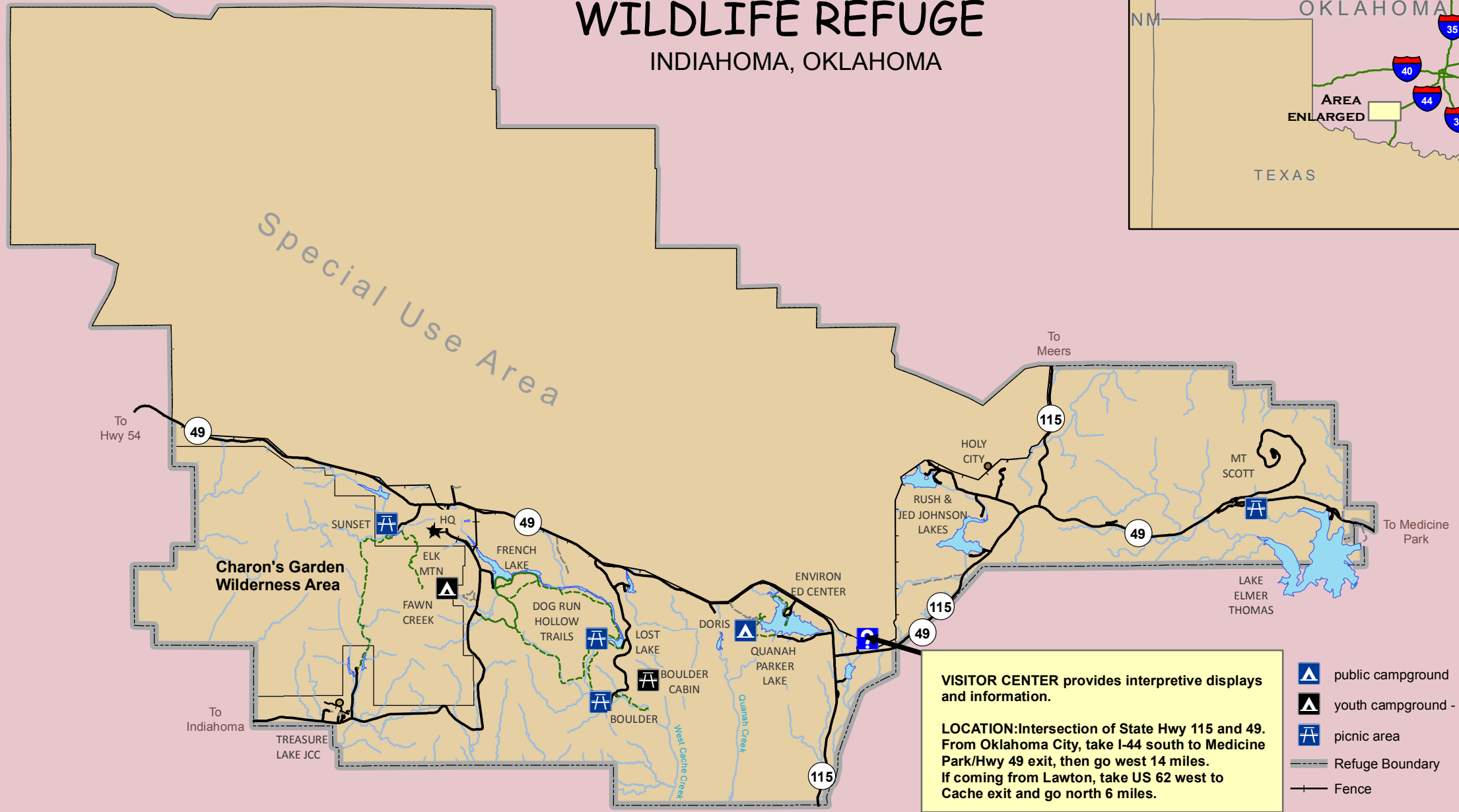
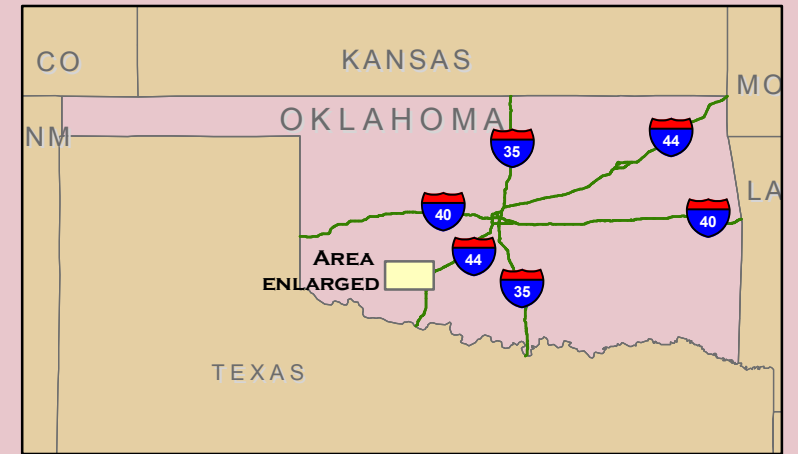


WICHITA MOUNTAINS WILDLIFE REFUGE

INDIAHOMA, OKLAHOMA








Special Use Area

Charon's Garden
Wilderness Area

VISITOR CENTER provides interpretive displays and information.

LOCATION: Intersection of State Hwy 115 and 49. From Oklahoma City, take I-44 south to Medicine Park/Hwy 49 exit, then go west 14 miles. If coming from Lawton, take US 62 west to Cache exit and go north 6 miles.

-  picnic area
-  public campground
-  youth campground - by res.
-  Refuge Boundary
-  Fence

