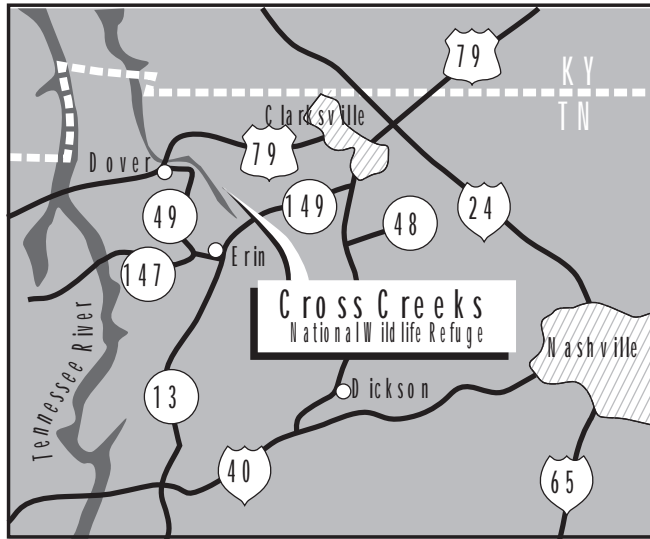







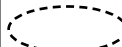


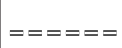




# Cross Creeks

## National Wildlife Refuge



-  Hunt Area
-  Resident Canada Goose Hunt Area
-  No Hunting
-  Office/Visitor Center
-  Pools/Impoundments 1–16
-  Boat Access (Improved and Unimproved)
-  Refuge Boundary
-  Woodpecker Trail (1 mile) open March 16–November 14
-  State Highway
-  Paved Road
-  Gravel Road
-  Hunt Areas
-  Road Closed to Vehicles

