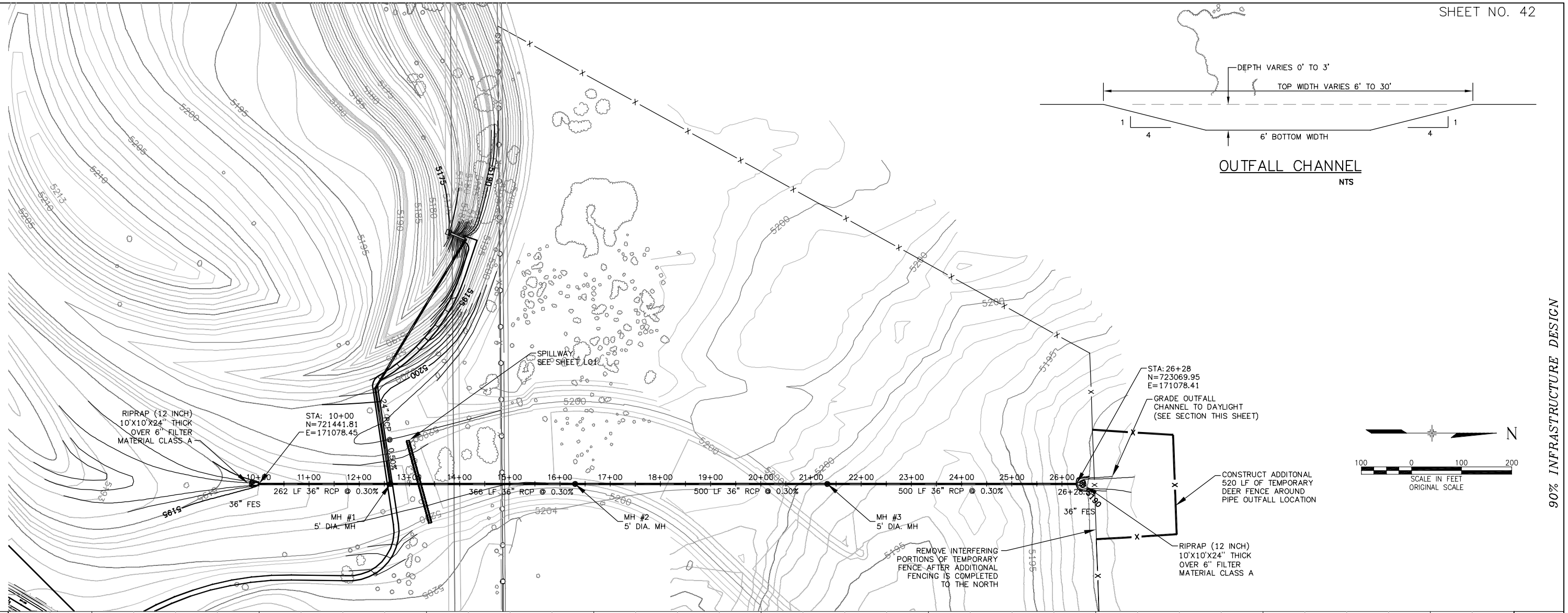

OUTFALL CHANNEL

NTS

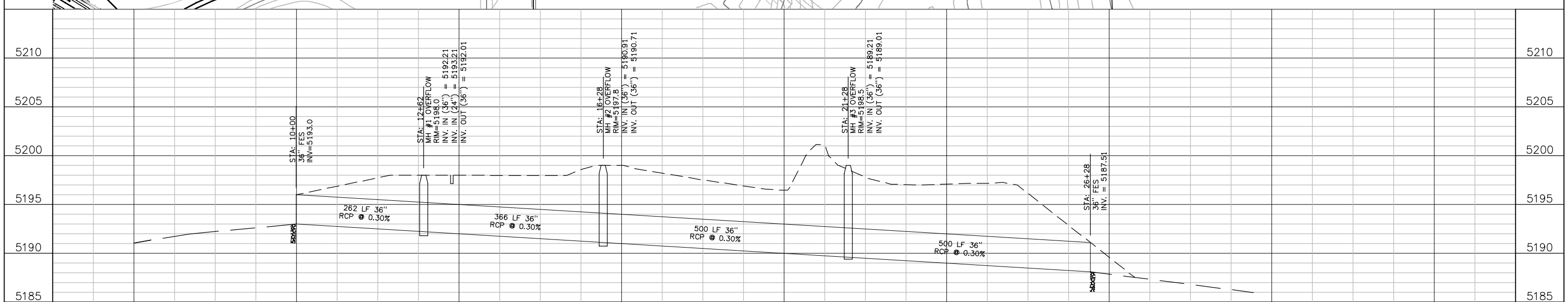

90% INFRASTRUCTURE DESIGN

REFERENCE DRAWINGS

X-001-EX-PLAT
X-001-HOK-SITE
X-001-BRRD-Planting
Conv-road
X-001-PP-PV-STM-SAT0
X-001-PP-Roads-Soto
X-001-PP-ROADS-PROF
X-001-PP-CONTOURS-Dumpel
X-001-PP-CONTOURS-South CAMPUS
X-001-PP-PD-STM-MATRIX
X-001-SV-Contours
x-001-PP-PE-Forebays

NO.	DATE	DESCRIPTION	BY
A	1/6/05	OUTFALL LOCATION AND TEMPORARY FENCE REVISIONS	RK

REVISIONS

COMPUTER FILE MANAGEMENT

FILE NAME: R:\05.184.001 (Romani Prairie Gateway)\dwg\Conservation Area\Planting\Phase 2\Overflow Drain.dwg
PCP FILE: Matrix.ctb
PLOT DATE: Dec 28, 2005 1:2pm
THIS DRAWING IS CURRENT AS OF PLOT DATE AND MAY BE SUBJECT TO CHANGE.

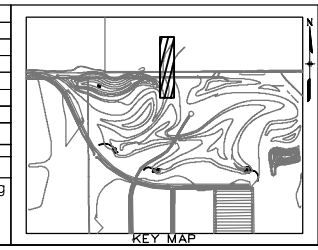

KEY MAP

CALL UTILITY NOTIFICATION
CENTER OF COLORADO
1-800-922-1987
CALL 2-BUSINESS DAYS IN ADVANCE
BEFORE YOU DIG, GRADE, OR EXCAVATE
FOR THE MARKING OF UNDERGROUND
MEMBER UTILITIES.

Matrix Design Group, Inc.
Integrated Design Solutions
1601 Blake Street, Suite 200
Denver, CO 80202
Phone 303-572-0200
Fax 303-572-0202

FOR AND ON BEHALF OF
MATRIX DESIGN GROUP, INC.
PROJECT NO. 05.184.001

CITY OF COMMERCE CITY
Department of Parks and Open Space

PRAIRIE GATEWAY

OVERFLOW DRAIN
PLAN & PROFILE

DESIGNED BY: MSL
DRAWN BY: LDZ
CHECKED BY: RDK
SCALE
HORIZ: 1"=30'
VERT. 1"=5'
DATE ISSUED:
DRAWING NO.
OD01