Map 1. Protection Island National Wildlife Refuge

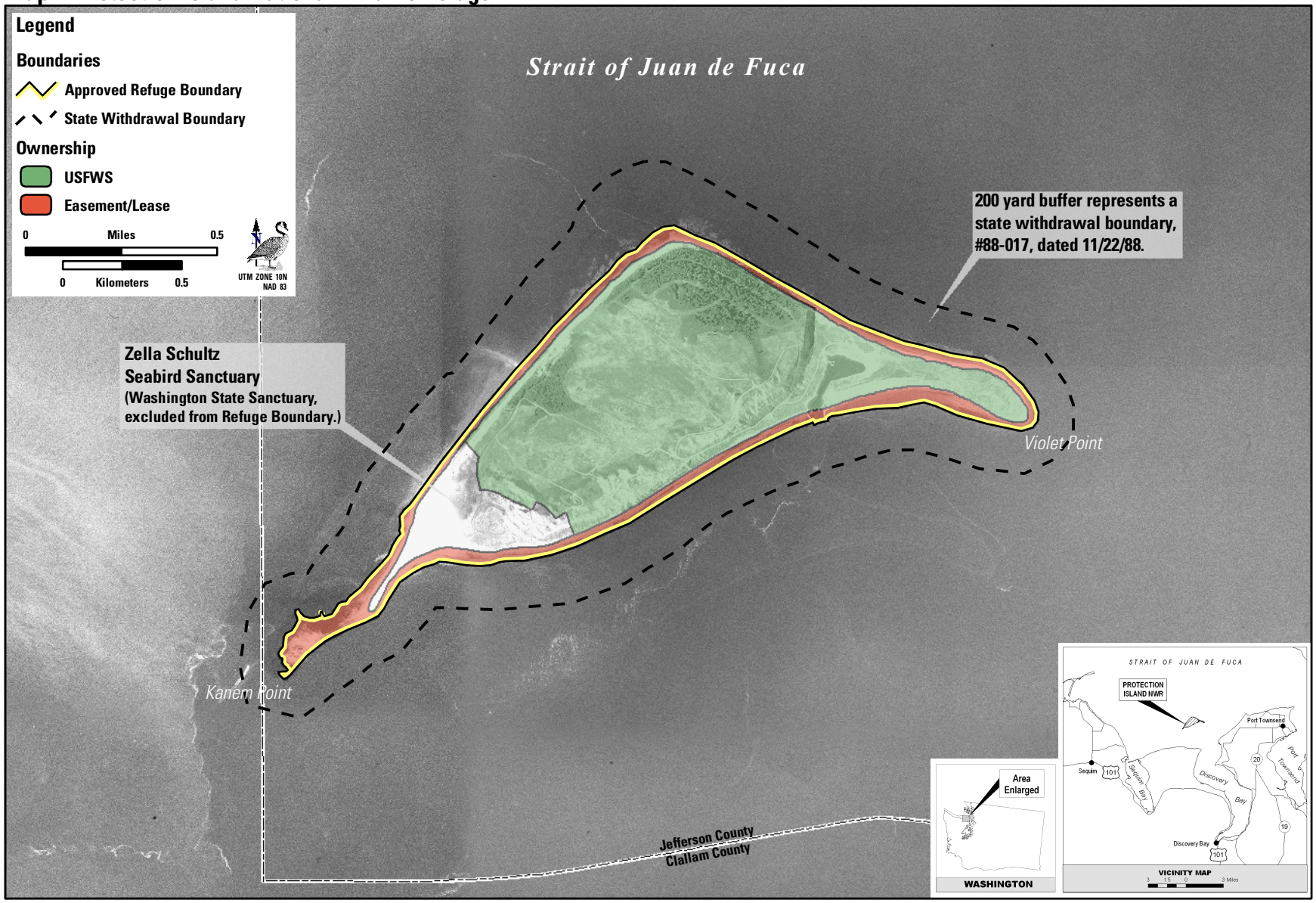

Data Sources: Refuge Boundaries from USFWS/R1; State and County Boundaries from BLM; Imagery from 2006 NAIP

Map 2. San Juan Islands National Wildlife Refuge (Northwest)

Data Sources: Refuge Boundaries from USFWS/R1; State and County Boundaries from BLM; Elevation from USGS; Bathymetry from NOAA

Map 3. San Juan Islands National Wildlife Refuge (Northeast)

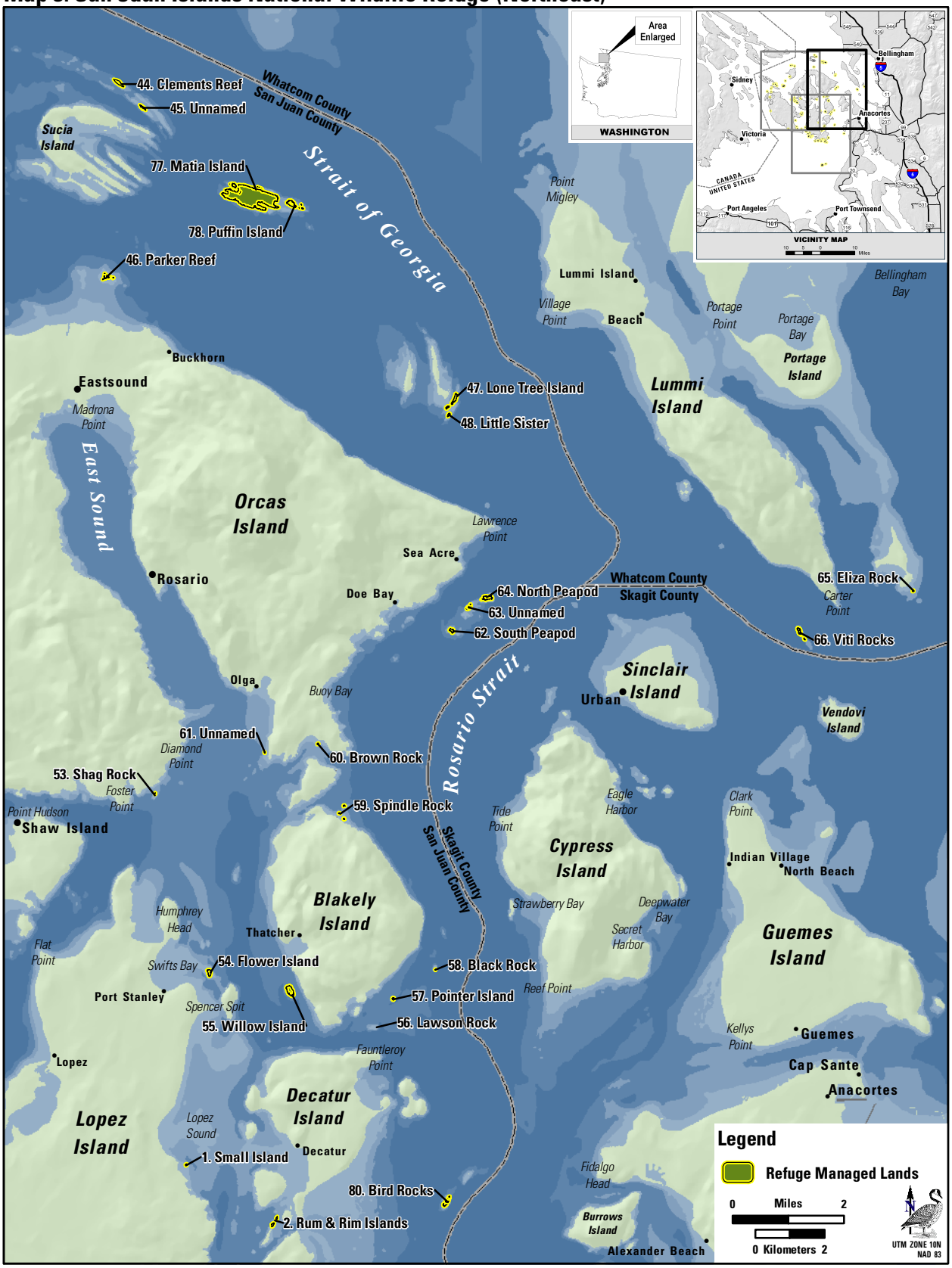

Data Sources: Refuge Boundaries from USFWS/R1; State and County Boundaries from BLM; Elevation from USGS; Bathymetry from NOAA

Map 4. San Juan Islands National Wildlife Refuge (South)

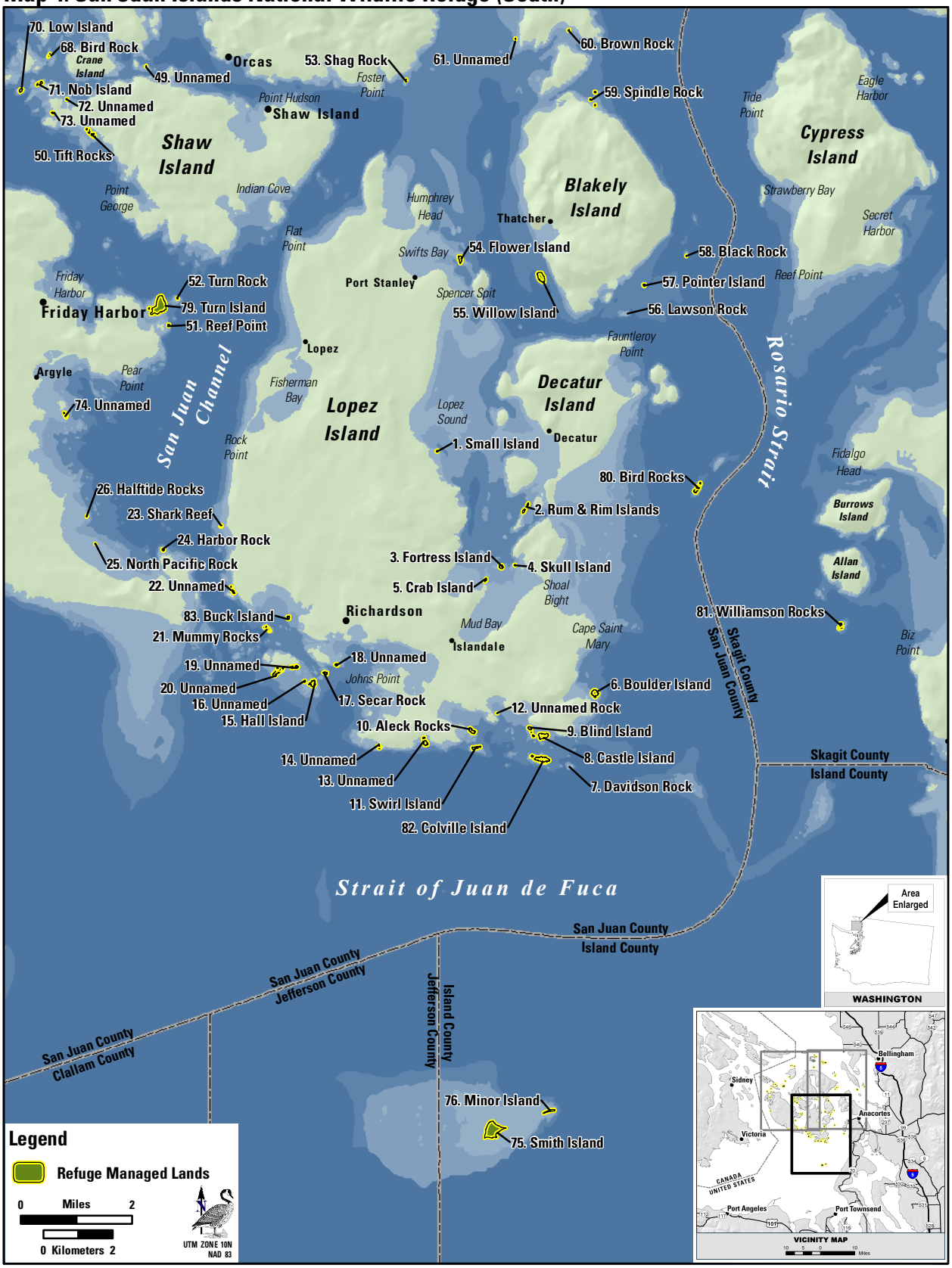

Data Sources: Refuge Boundaries from USFWS/R1; State and County Boundaries from BLM; Elevation from USGS; Bathymetry from NOAA