APPENDIX C
CROSS SECTION PLOTS

THUNDER RANCH LINES

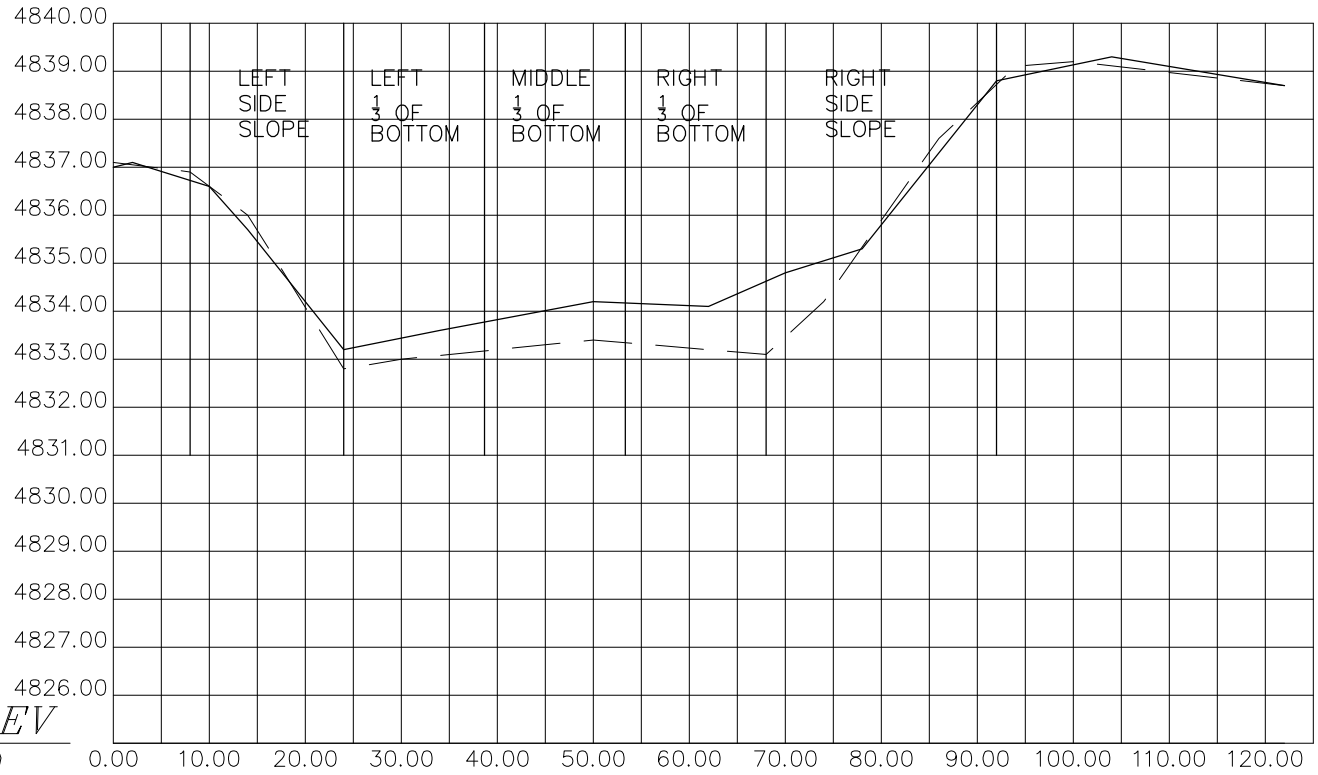

DATUM ELEV
4825.00

GROUP TR-LINES
SECTION TR-IN-1

(LOOKING TOWARD BOTTOMLAND)

AUGUST 2005
MAY 2005

SCALE: 1"=20'

THUNDER RANCH LINES

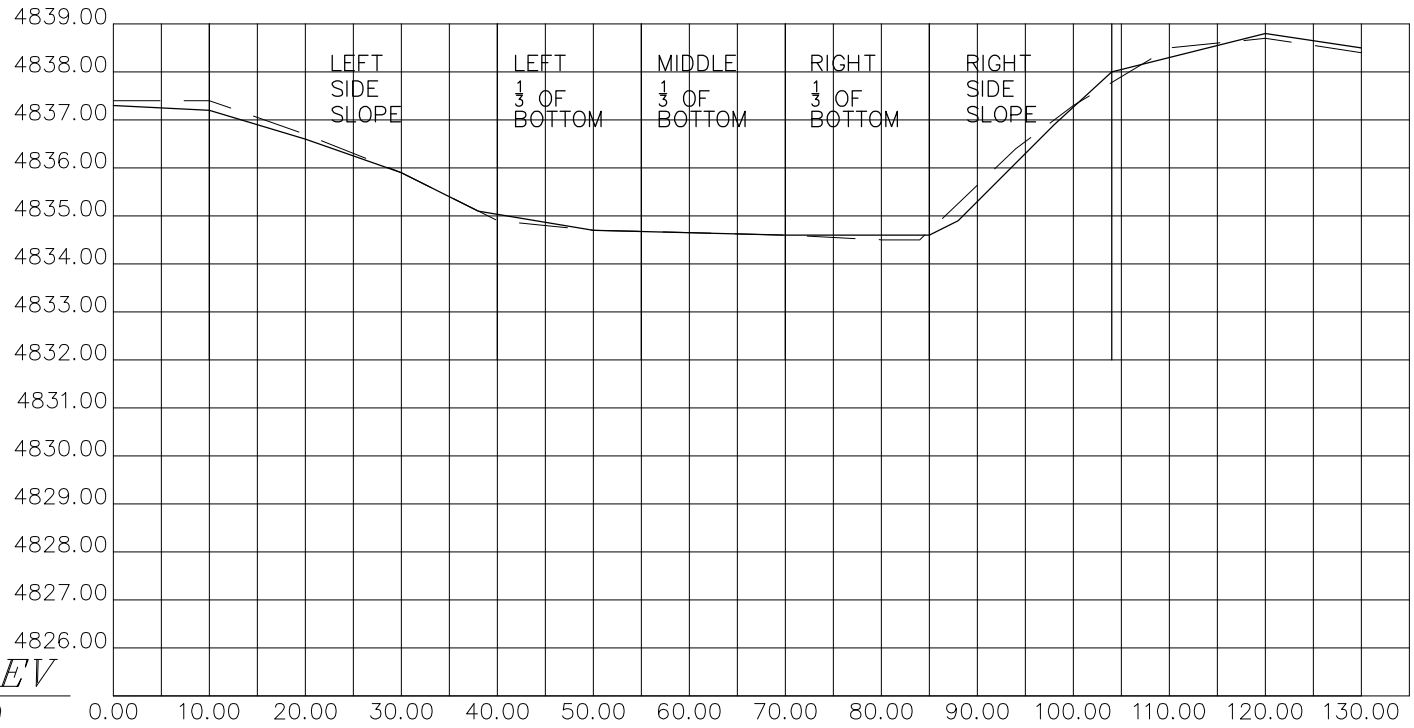

DATUM ELEV
4825.00

GROUP TR-LINES
SECTION TR-IN-2

(LOOKING TOWARD BOTTOMLAND)

AUGUST 2005
MAY 2005

SCALE: 1"=20'

SHEET 2 OF 8

THUNDER RANCH LINES

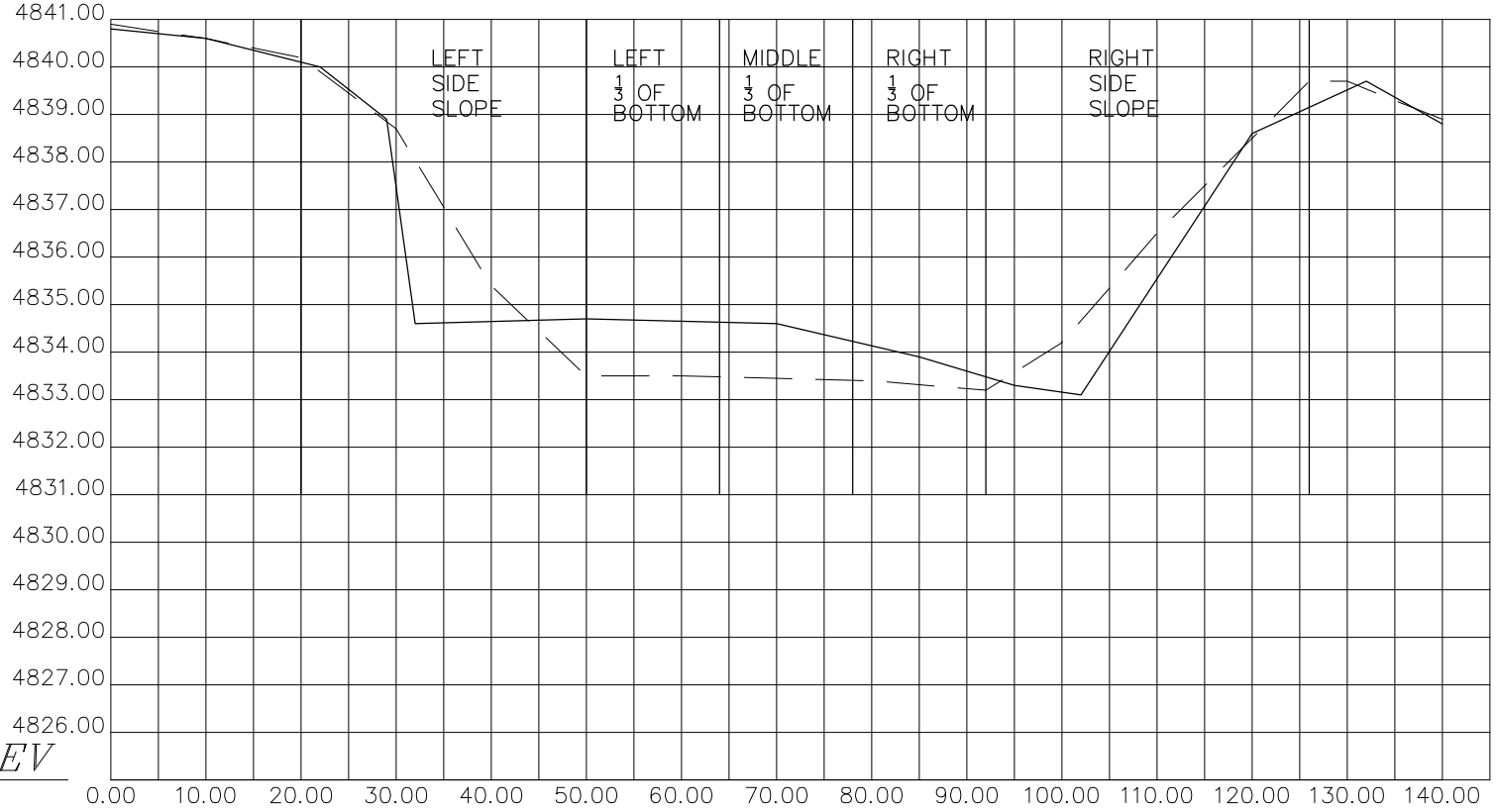

DATUM ELEV
4825.00

GROUP TR-LINES
SECTION TR-IN-3

(LOOKING TOWARD BOTTOMLAND)

AUGUST 2005
MAY 2005

SCALE: 1"=20'

SHEET 3 OF 8

THUNDER RANCH LINES

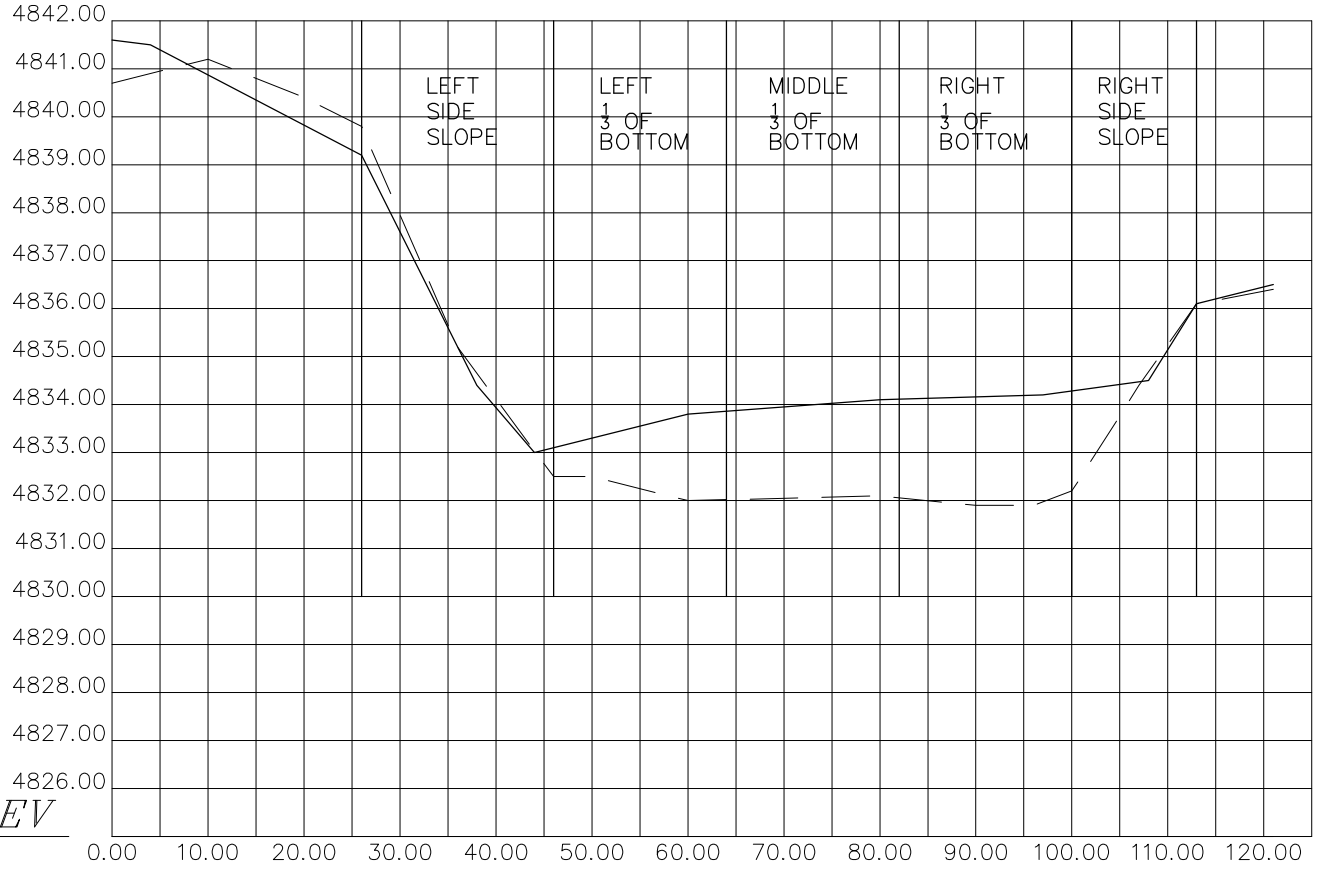

DATUM ELEV
4825.00

GROUP TR-LINES
SECTION TR-IN-4

(LOOKING TOWARD BOTTOMLAND)

AUGUST 2005
MAY 2005

SCALE: 1"=20'

SHEET 4 OF 8

THUNDER RANCH LINES

DATUM ELEV
4825.00

GROUP TR-LINES
SECTION TR-IN-5

(LOOKING TOWARD BOTTOMLAND)

AUGUST 2005
MAY 2005

SCALE: 1"=20'

SHEET 5 OF 8

THUNDER RANCH LINES

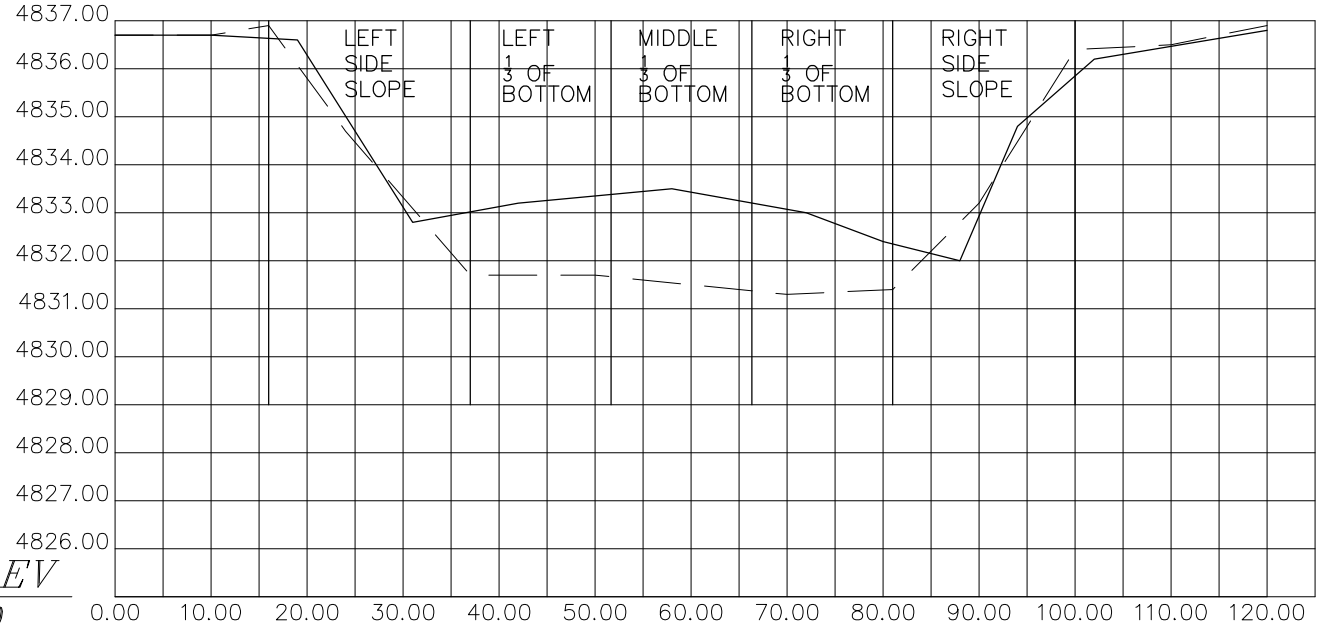

DATUM ELEV
4825.00

GROUP TR-LINES
SECTION TR-IN-6

(LOOKING TOWARD BOTTOMLAND)

AUGUST 2005

MAY 2005

SCALE: 1"=20'

SHEET 6 OF 8

THUNDER RANCH LINES

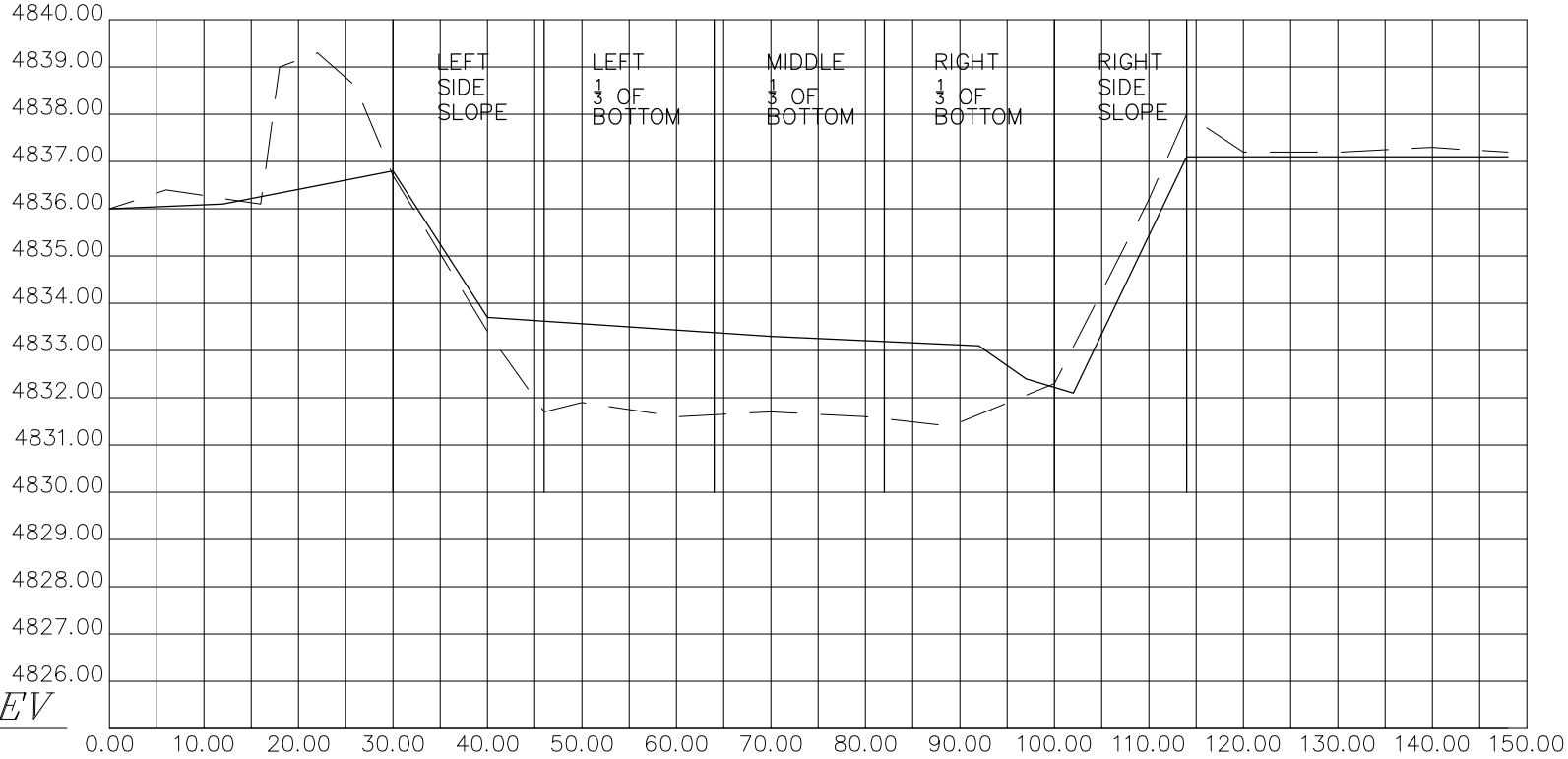

DATUM ELEV
4825.00

GROUP TR-LINES
SECTION TR-IN-7

(LOOKING TOWARD BOTTOMLAND)

AUGUST 2005
MAY 2005

SCALE: 1"=20'

THUNDER RANCH LINES

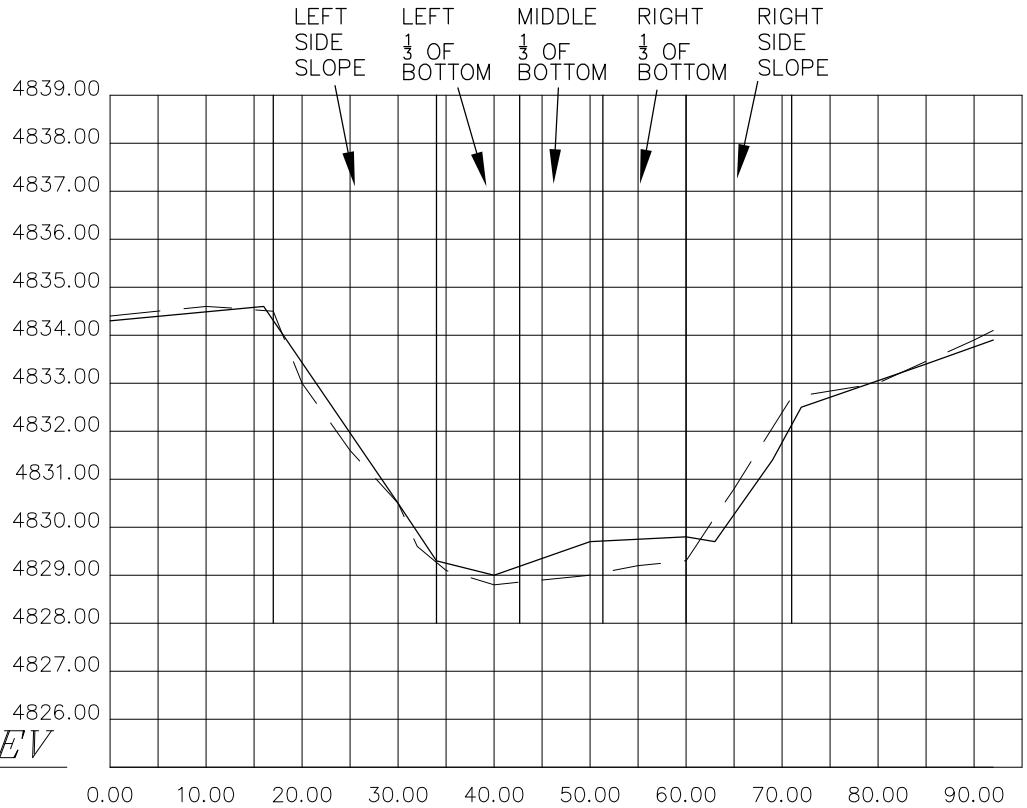

DATUM ELEV
4825.00

GROUP TR-LINES
SECTION TR-OUT

(LOOKING TOWARD RIVER)

AUGUST 2005
MAY 2005

SCALE: 1"=20'

SHEET 8 OF 8

BONANZA BRIDGE LINES

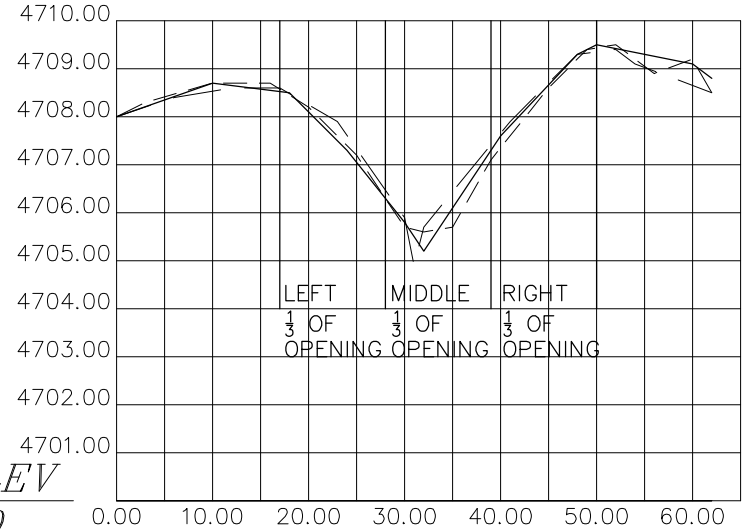

DATUM ELEV
4700.00

GROUP BB-LINES
SECTION BB-IN-1

(LOOKING TOWARD BOTTOMLAND)

MAY 2005
JULY 2003
MAY 2000

SCALE: 1"=20'

BONANZA BRIDGE LINES

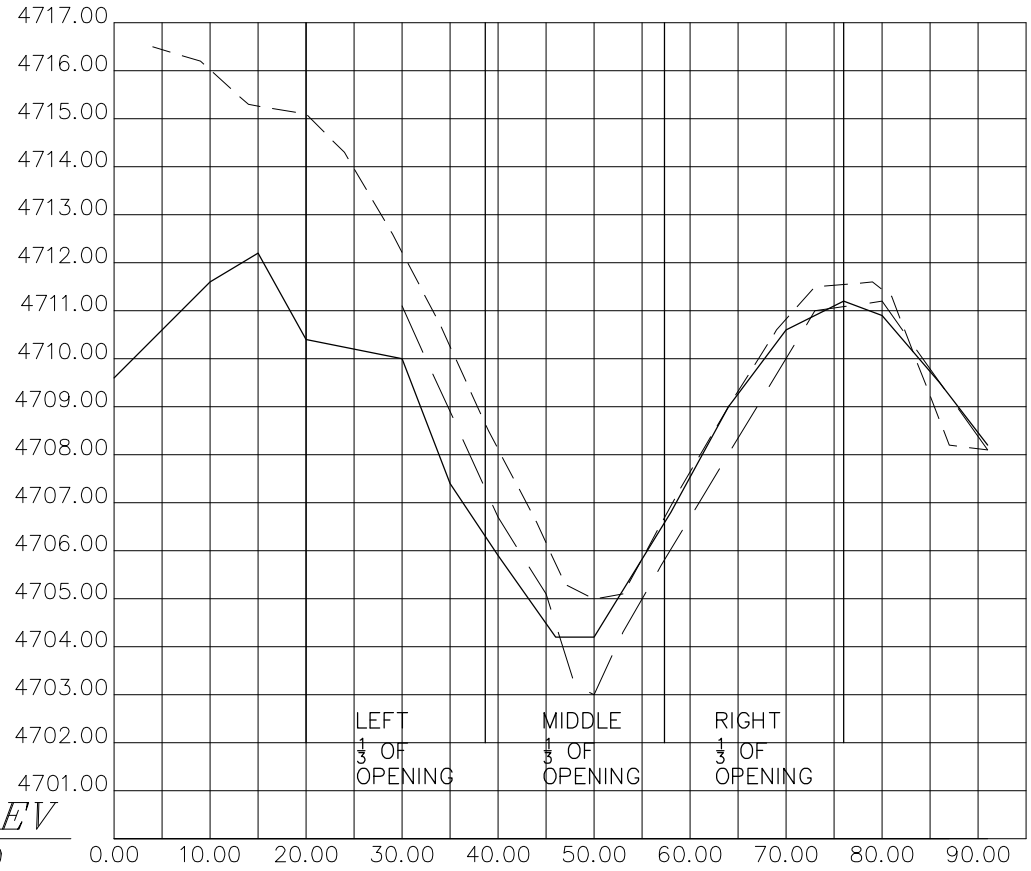

DATUM ELEV
4700.00

GROUP BB-LINES
SECTION BB-IN-2

MAY 2005
JULY 2003
MAY 2000

(LOOKING TOWARD BOTTOMLAND)

SCALE: 1"=20'

SHEET 2 OF 4

BONANZA BRIDGE LINES

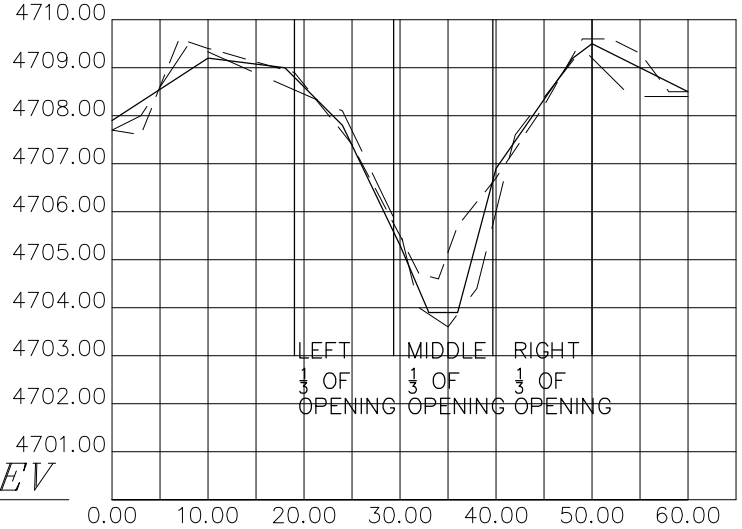

DATUM ELEV
4700.00

GROUP BB-LINES
SECTION BB-IN-3

MAY 2005
JULY 2003
MAY 2000

(LOOKING TOWARD BOTTOMLAND)

SCALE: 1"=20'

BONANZA BRIDGE LINES

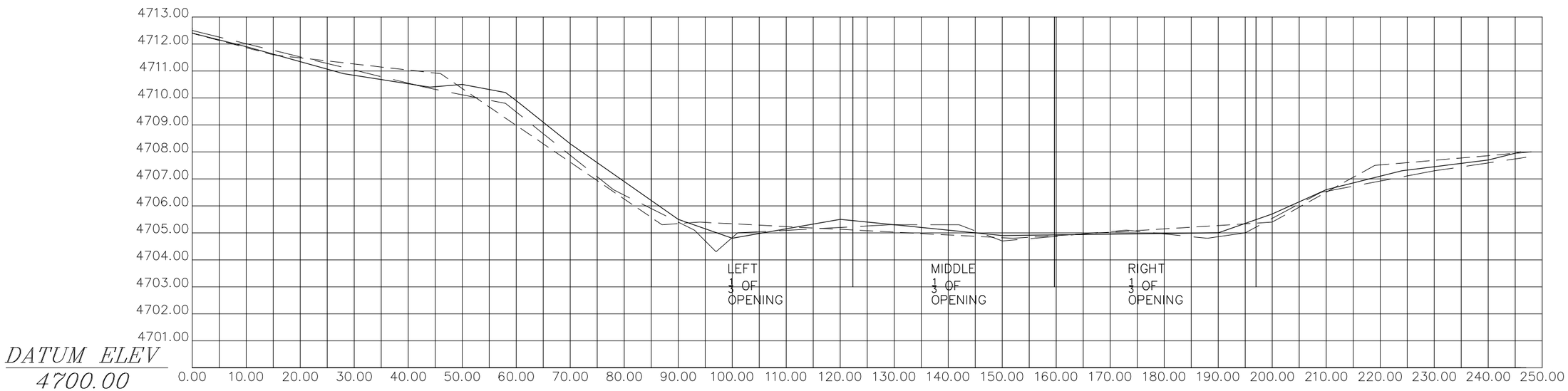

DATUM ELEV
4700.00

GROUP BB-LINES
SECTION 5B

(LOOKING TOWARD RIVER)

MAY 2005
JULY 2003
APRIL 1997

SCALE: 1"=20'

STIRRUP LINES

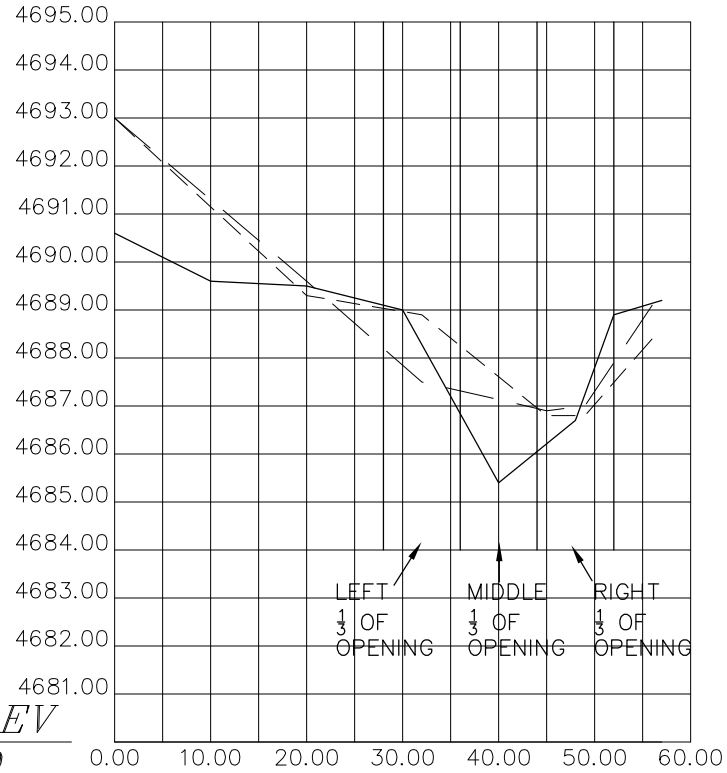

DATUM ELEV
4680.00

GROUP ST-LINES
SECTION OUT

(LOOKING TOWARD RIVER)

MAY 2005
JULY 1999
APRIL 1997

SCALE: 1"=20'

SHEET 1 OF 1

BAESER LINES

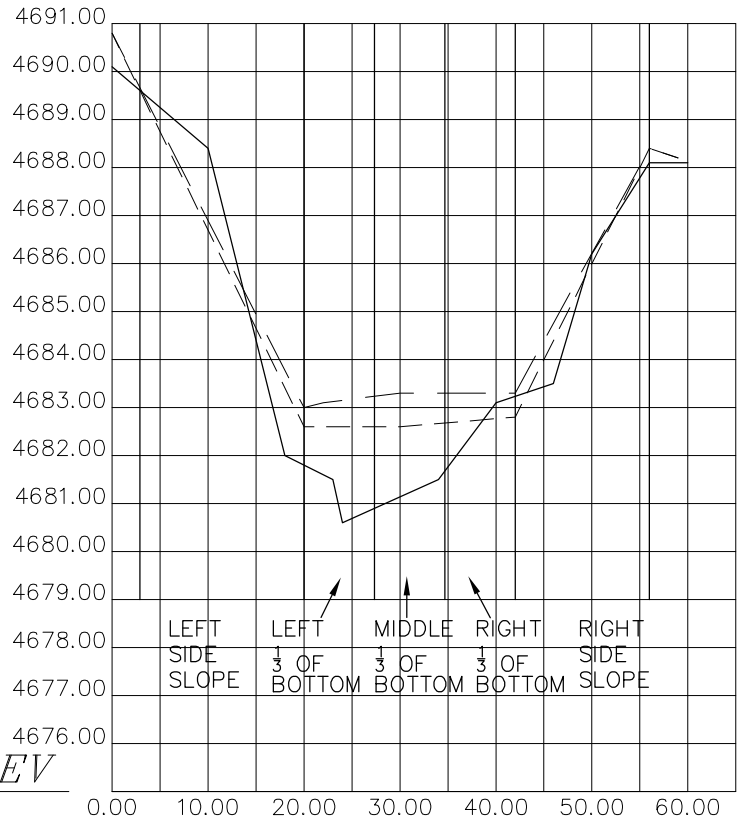

DATUM ELEV
4675.00

GROUP BA-LINES
SECTION INLET

(LOOKING TOWARD RIVER)

MAY 2005
JULY 1999
MARCH 1998

SCALE: 1"=20'

SHEET 1 OF 1

ABOVE BRENNAN LINES

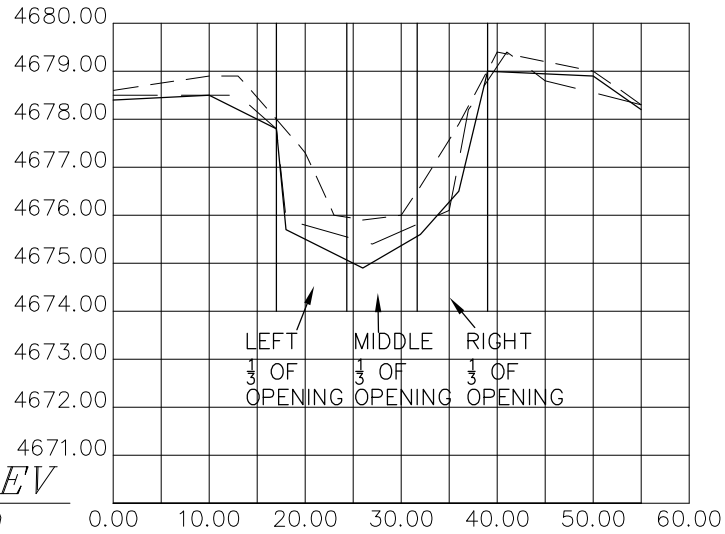

DATUM ELEV
4670.00

GROUP AB-LINES
SECTION AB-IN-1

MAY 2005
JULY 2003
MAY 2000

(LOOKING TOWARD BOTTOMLAND)

SCALE: 1"=20'

SHEET 1 OF 4

ABOVE BRENNAN LINES

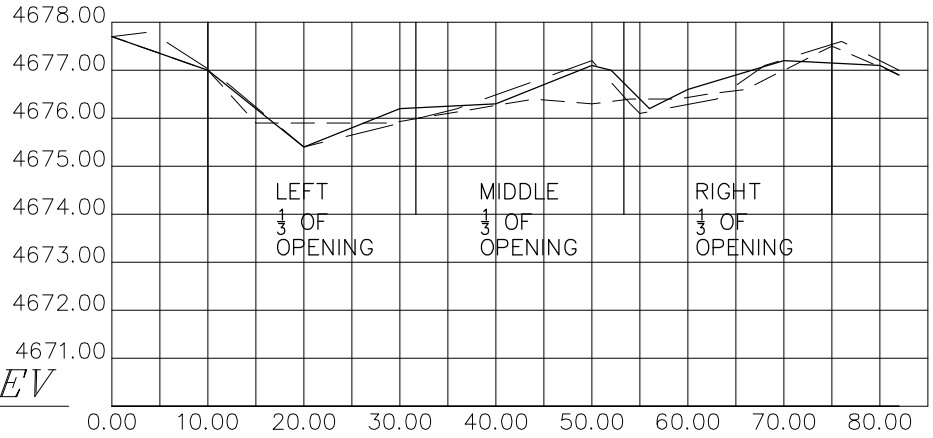

DATUM ELEV
4670.00

GROUP AB-LINES
SECTION AB-IN-2

(LOOKING TOWARD BOTTOMLAND)

MAY 2005
JULY 2003
MAY 2000

SCALE: 1"=20'

ABOVE BRENNAN LINES

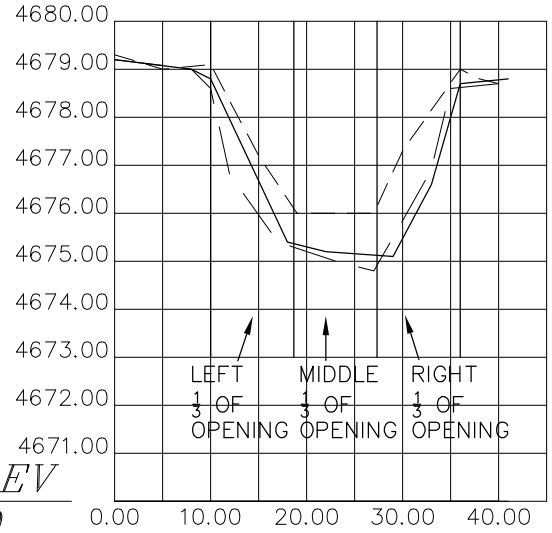

DATUM ELEV
4670.00

GROUP AB-LINES
SECTION AB-IN-3

(LOOKING TOWARD BOTTOMLAND)

MAY 2005
JULY 2003
MAY 2000

SCALE: 1"=20'

SHEET 3 OF 4

ABOVE BRENNAN LINES

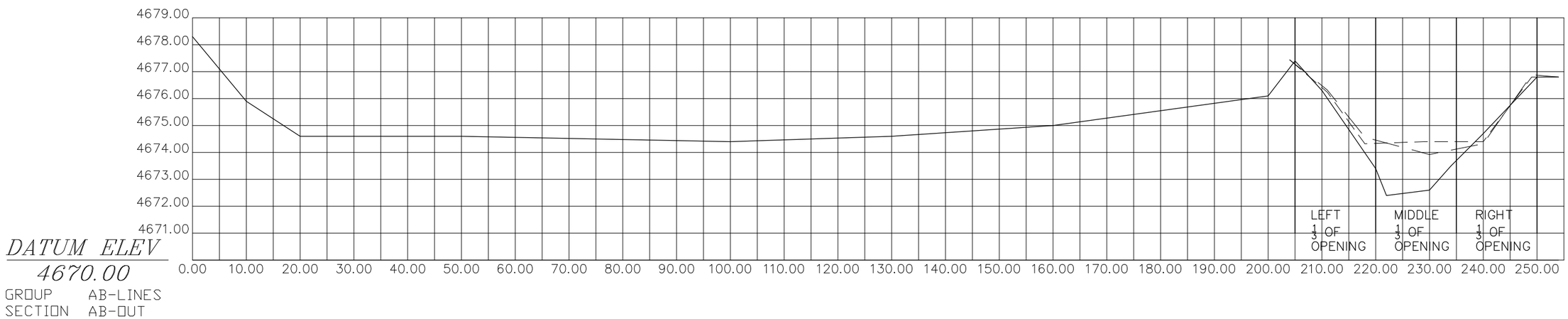

(LOOKING TOWARD RIVER)

MAY 2005
JULY 1999
MARCH 1998

SCALE: 1"=20'