

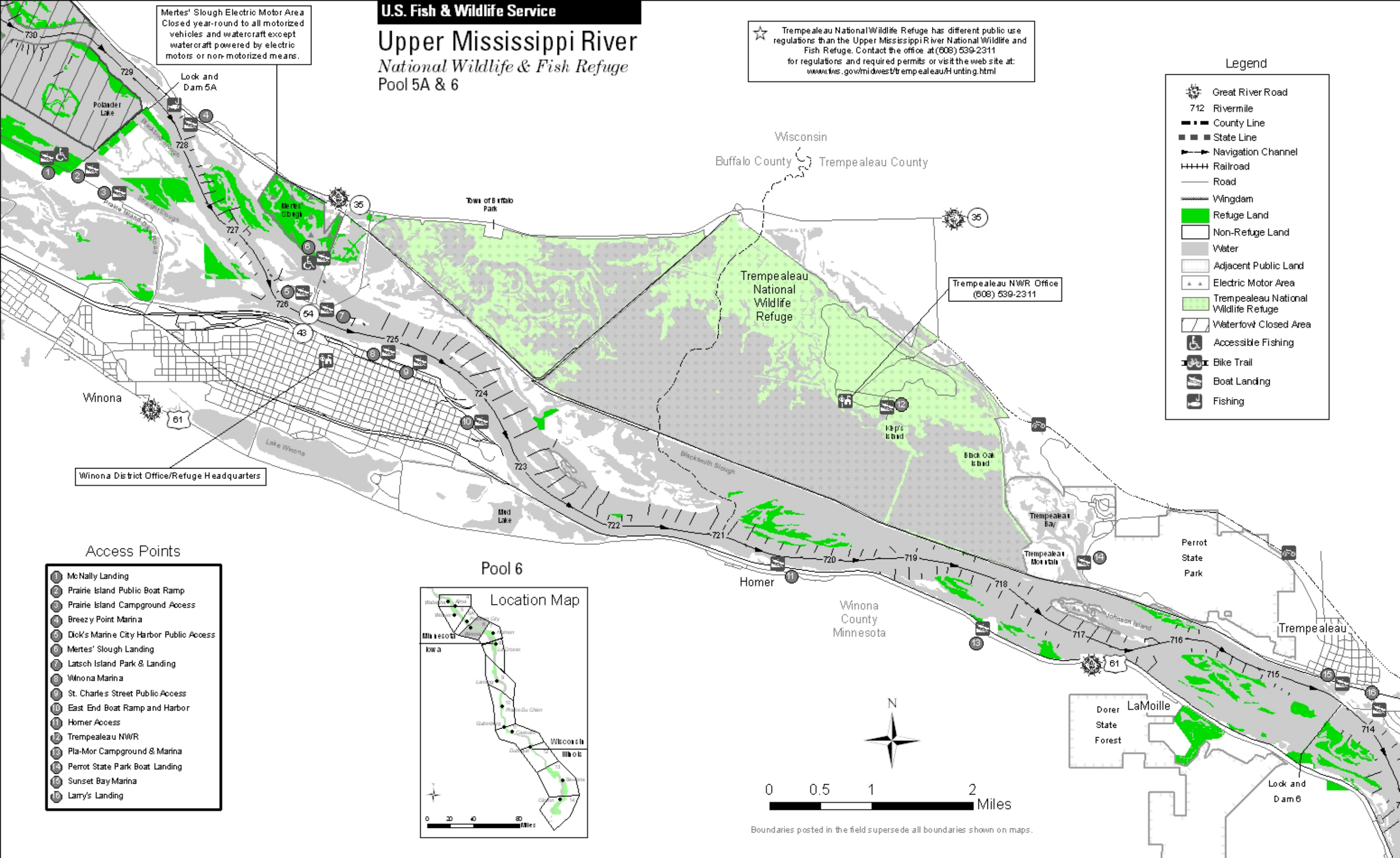
Upper Mississippi River National Wildlife & Fish Refuge Pool 5A & 6

★ Trempealeau National Wildlife Refuge has different public use regulations than the Upper Mississippi River National Wildlife and Fish Refuge. Contact the office at (608) 539-2311 for regulations and required permits or visit the web site at: www.fws.gov/midwest/trempealeau/htesting.html

Mertes' Slough Electric Motor Area
Closed year-round to all motorized vehicles and watercraft except watercraft powered by electric motors or non-motorized means.

Legend

- Great River Road
- 712 Rivermile
- County Line
- State Line
- Navigation Channel
- Railroad
- Road
- Wingdam
- Refuge Land
- Non-Refuge Land
- Water
- Adjacent Public Land
- Electric Motor Area
- Trempealeau National Wildlife Refuge
- Waterfowl Closed Area
- Accessible Fishing
- Bike Trail
- Boat Landing
- Fishing

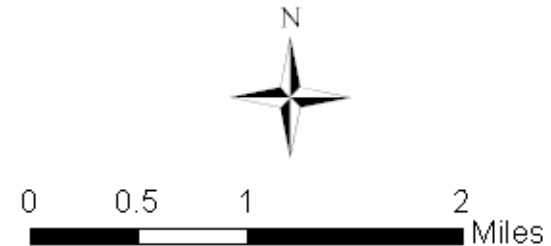
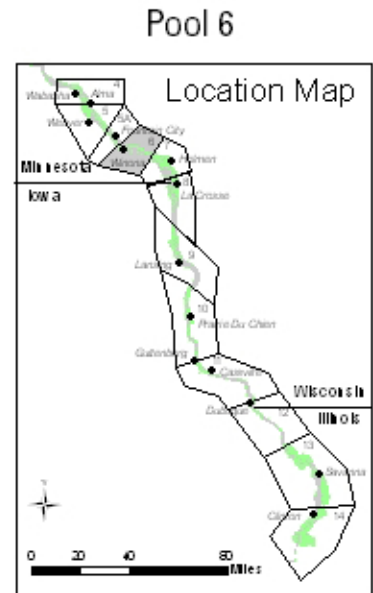


Winona District Office/Refuge Headquarters

Trempealeau NWR Office
(608) 539-2311

Access Points

- 1 McNally Landing
- 2 Prairie Island Public Boat Ramp
- 3 Prairie Island Campground Access
- 4 Breezy Point Marina
- 5 Dick's Marine City Harbor Public Access
- 6 Mertes' Slough Landing
- 7 Latsch Island Park & Landing
- 8 Winona Marina
- 9 St. Charles Street Public Access
- 10 East End Boat Ramp and Harbor
- 11 Homer Access
- 12 Trempealeau NWR
- 13 Pla-Mor Campground & Marina
- 14 Perrot State Park Boat Landing
- 15 Sunset Bay Marina
- 16 Larry's Landing



Boundaries posted in the field supersede all boundaries shown on maps.