
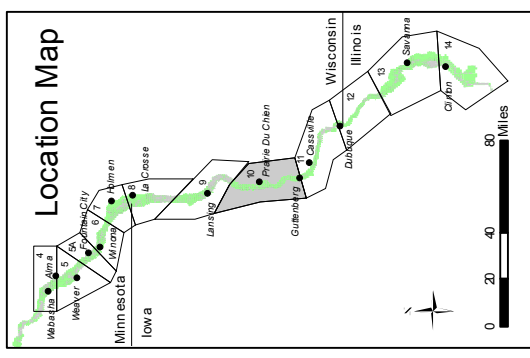
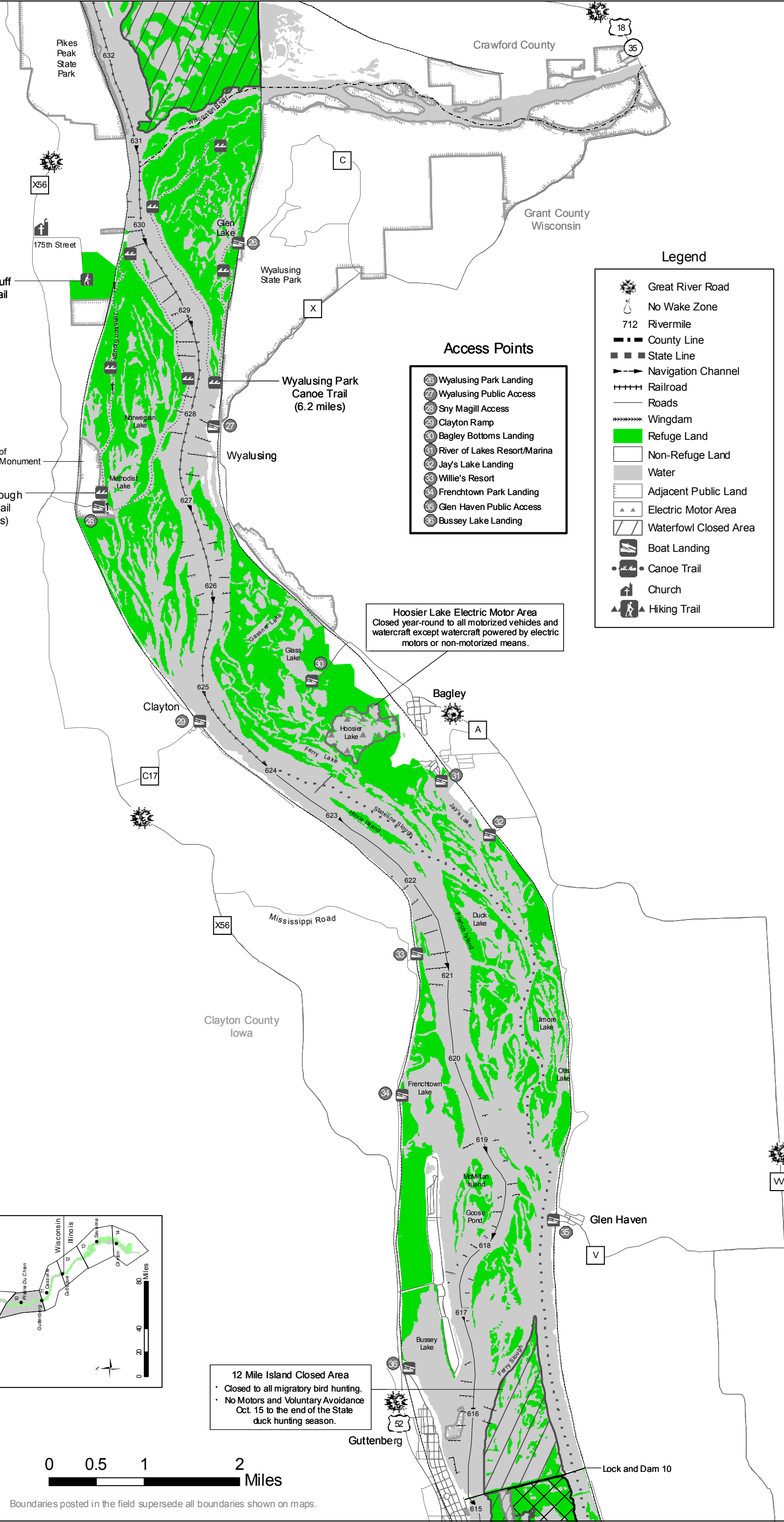


U.S. Fish & Wildlife Service
Upper Mississippi River
National Wildlife & Fish Refuge
Pool 10



Boundaries posted in the field supersede all boundaries shown on maps.



Access Points

- 26 Wyalusing Park Landing
- 27 Wyalusing Public Access
- 28 Sny Magill Access
- 29 Clayton Ramp
- 30 Bagley Bottoms Landing
- 31 River of Lakes Resort/Marina
- 32 Jay's Lake Landing
- 33 Willie's Resort
- 34 Frenchtown Park Landing
- 35 Glen Haven Public Access
- 36 Bussey Lake Landing

Hoosier Lake Electric Motor Area
 Closed year-round to all motorized vehicles and watercraft except watercraft powered by electric motors or non-motorized means.

12 Mile Island Closed Area
 • Closed to all migratory bird hunting.
 • No Motors and Voluntary Avoidance
 Oct. 15 to the end of the State
 duck hunting season.

Legend

- Great River Road
- No Wake Zone
- 712 Rivermile
- County Line
- State Line
- Navigation Channel
- Railroad
- Roads
- Wingdam
- Refuge Land
- Non-Refuge Land
- Water
- Adjacent Public Land
- Electric Motor Area
- Waterfowl Closed Area
- Boat Landing
- Canoe Trail
- Church
- Hiking Trail