| SLIP SUMMARY |
| --- |
| 4–6 BROADSIDE |
| 1–70' |
| 1–60' |
| 13–50' |
| 14–40' |
| 20–35' |
| 44–30' |
| 3–25' |
| 7–20' |
| TOTAL = 109 |

NOTE: TRANSIENT SLIPS
LOCATED WITHIN INNER BASIN

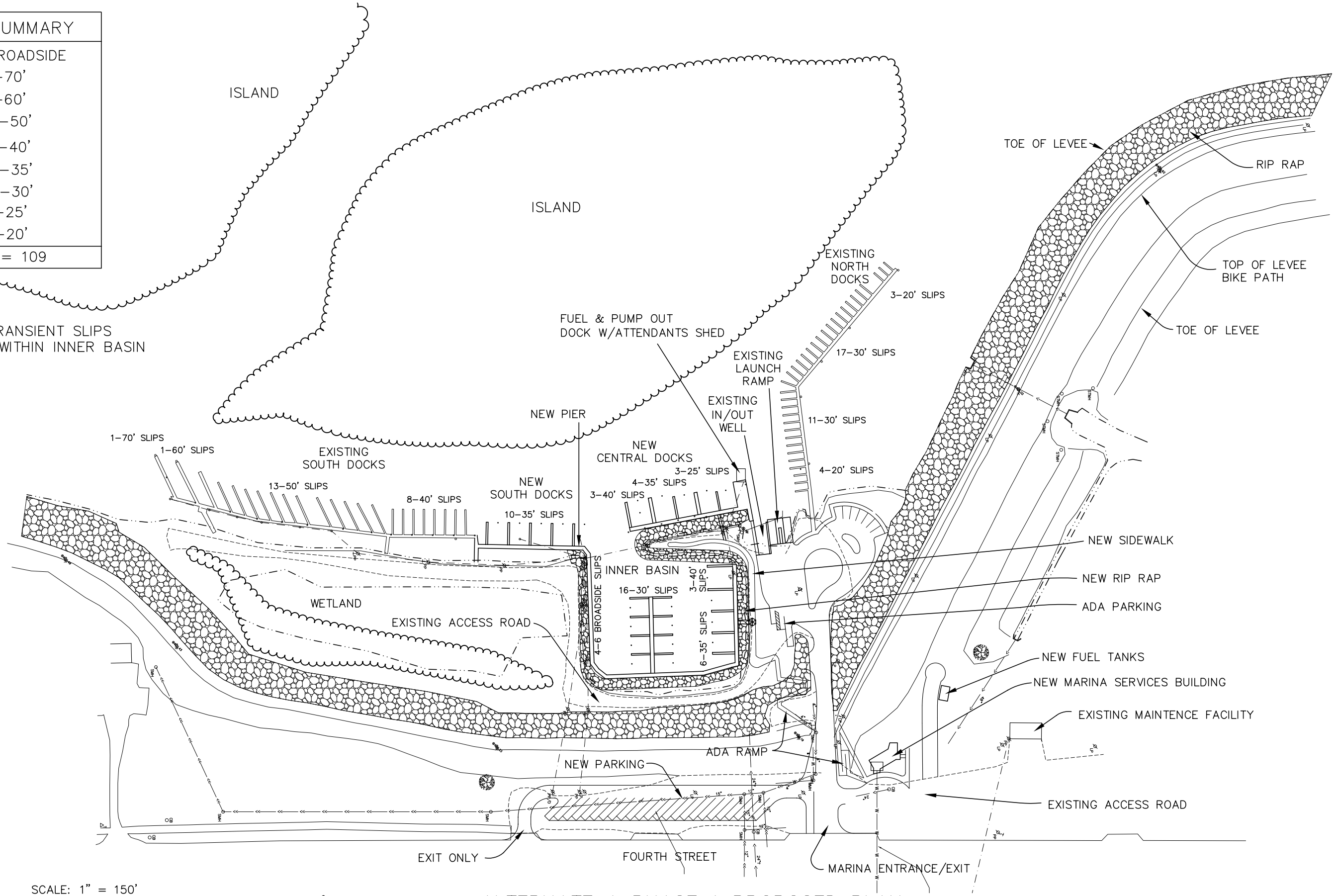


SCALE: 1" = 150'

0 75 150 300

# ALTERNATE A PHASE 1 PROPOSED PLAN

## FULTON MARINA
## FULTON, ILLINOIS

ABONMARCHE CONSULTANTS, INC.
ENGINEERING / ARCHITECTURE / PLANNERS / SURVEYORS

DATE: JULY 2003

JOB NO. M30361p1
SHT. 3 OF 5

© COPYRIGHT 2002
ABONMARCHE CONSULTANTS, INC.

E:\LAND PROJECTS R2\ENG PROJECTS\M30361\dwg\M30361mp PHASE 1.dwg, PHASE 1 PROP PLAN PDF, 07/14/2003 03:45:27 PM, sroberts, 1:1

| SLIP SUMMARY |
| --- |
| 4–6 BROADSIDE |
| 6–50' |
| 8–45' |
| 16–40' |
| 22–35' |
| 73–30' |
| 38–25' |
| TOTAL = 169 |

NOTE: TRANSIENT SLIPS LOCATED WITHIN INNER BASIN

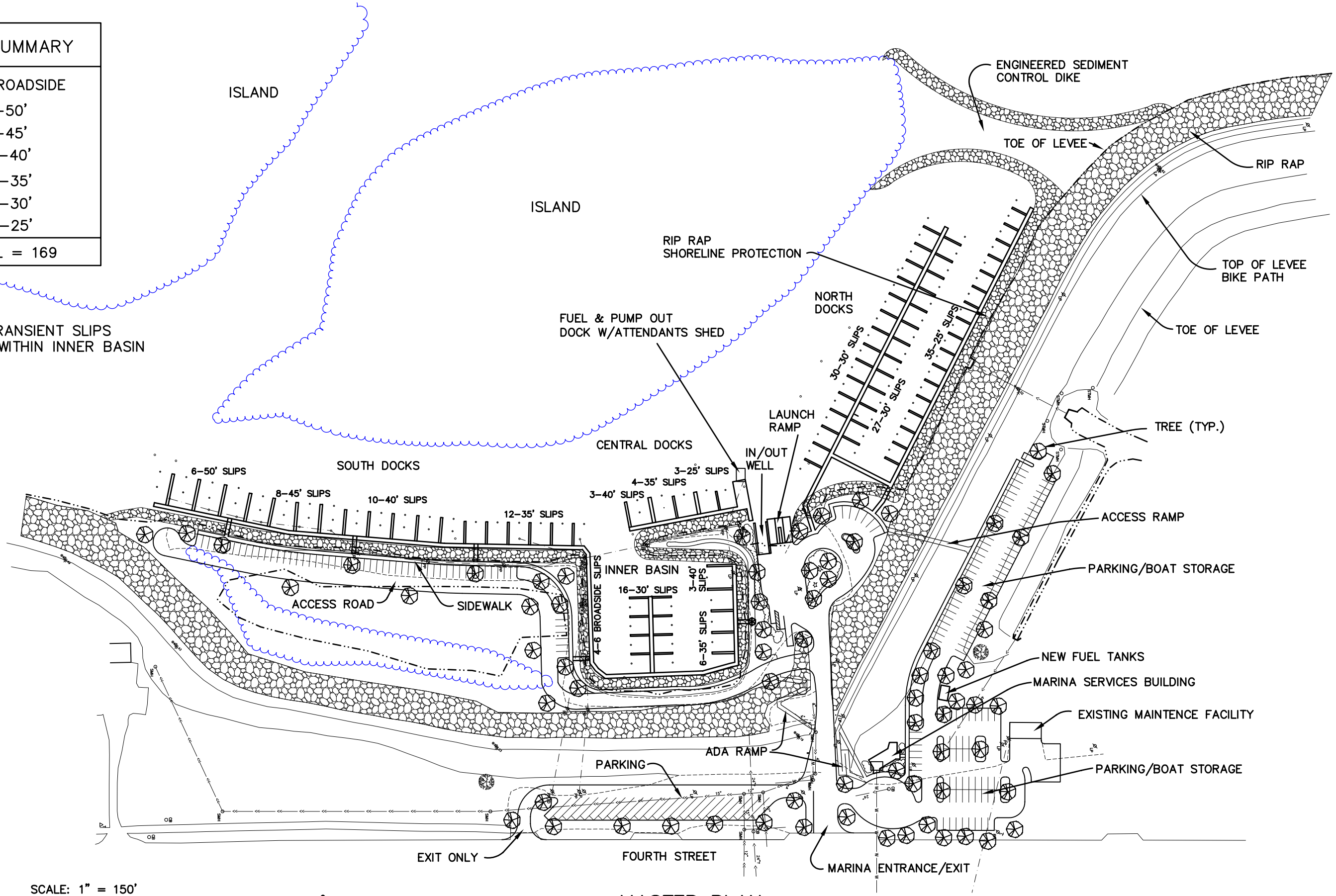


SCALE: 1" = 150'

0 75 150 300

# MASTER PLAN

## FULTON MARINA
## FULTON, ILLINOIS

ABONMARCHE CONSULTANTS, INC.
ENGINEERING / ARCHITECTURE / PLANNERS / SURVEYORS

DATE: JULY 2003

JOB NO. M30361p1
SHT. 3 OF 5

© COPYRIGHT 2002
ABONMARCHE CONSULTANTS, INC.

E:\LAND PROJECTS R2\ENG PROJECTS\M30361\dwg\M30361mp.dwg, SHT 4 - MASTER SITE PLAN PDF, 07/14/2003 02:28:38 PM, sroberts, 1:1

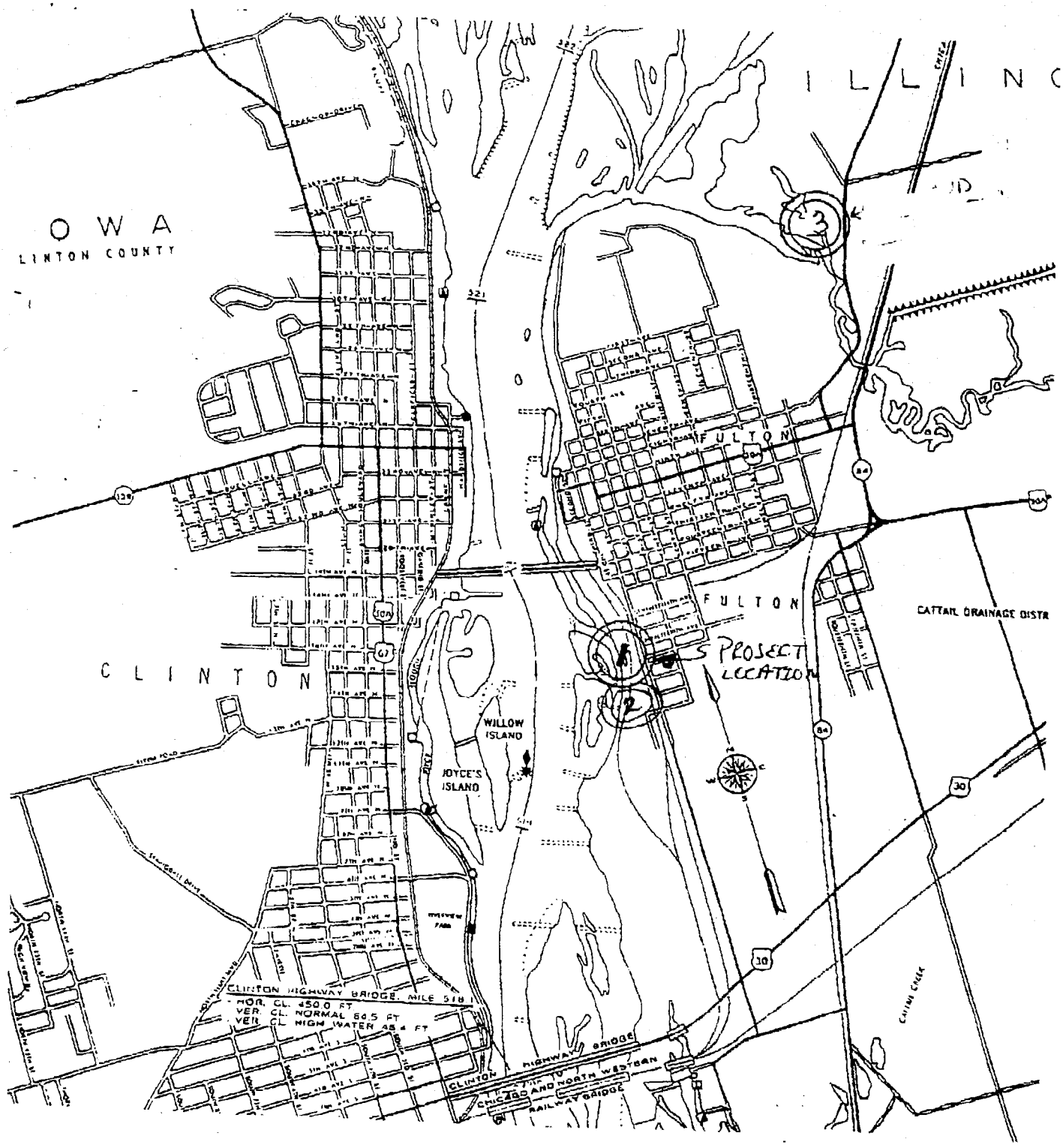


VICINITY MAP

| NO. | NAME | ADDRESS |
|---|---|---|
| 1. | FULTON MARINA | |
| 2. | FULTON WWTP | 4th ST + 22nd Ave |
| 3. | FULTON LANDFILL | CATTAIL ROAD |

PROJECT DESCRIPTION:
DREDGING MATERIAL

LOCATION:
Fulton Marina
Fulton, IL

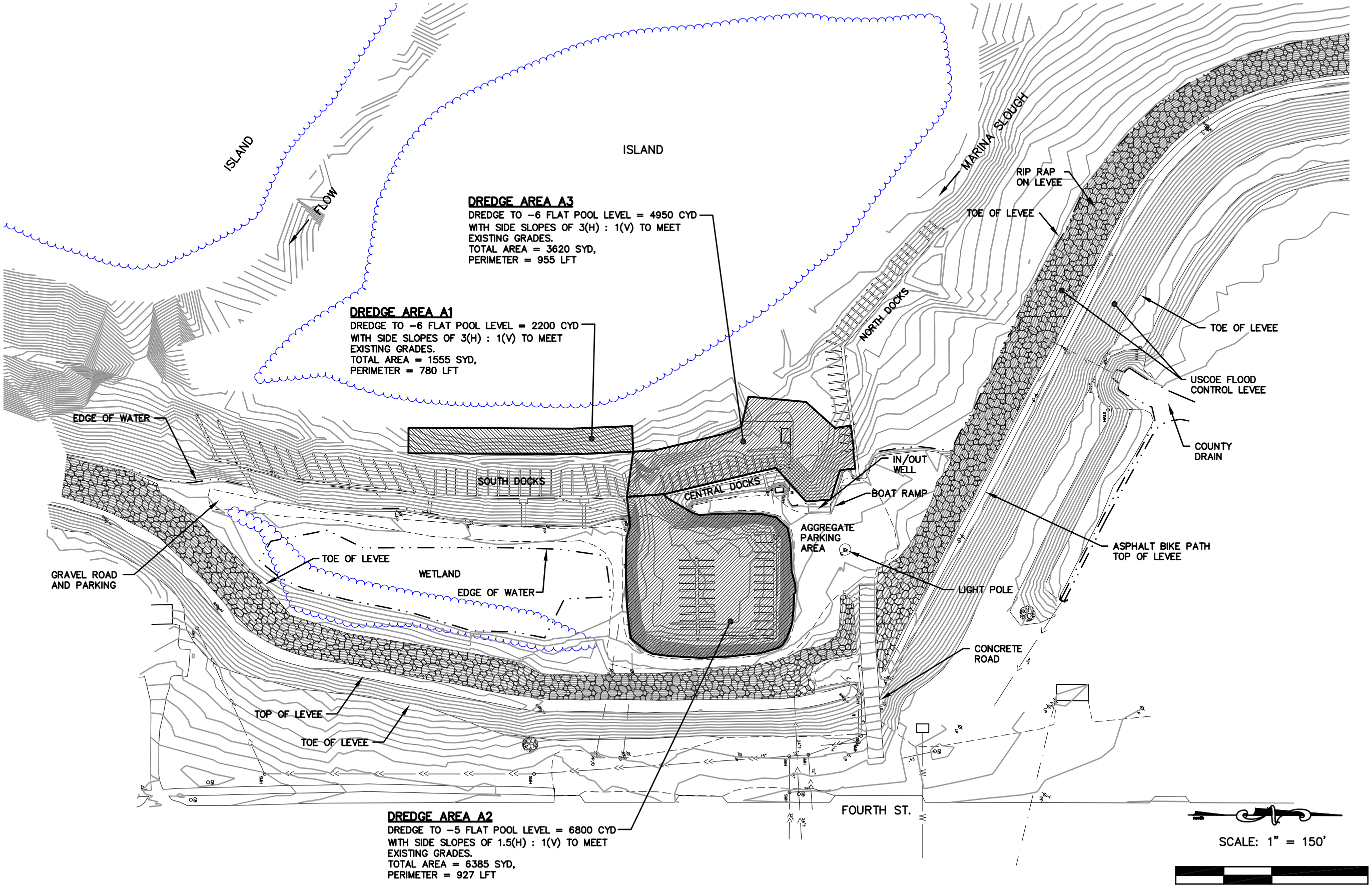


# PROPOSED DREDGING AREAS

## FULTON MARINA
## FULTON, ILLINOIS

© COPYRIGHT 2002
ABONMARCHE CONSULTANTS, INC.

ABONMARCHE CONSULTANTS, INC.
ENGINEERING / ARCHITECTURE / PLANNERS / SURVEYORS

DATE: JULY 2003

JOB NO. M30361p1
SHT. 3 OF 5

E:\LAND PROJECTS R2\ENG PROJECTS\M30361\DWG\M30361p1.dwg, SHT 3 - PROPOSED DREDGING(2)PDF, 07/14/2003 02:04:04 PM, sroberts, 1:1