

Welcome, enjoy your visit!

Malheur National Wildlife Refuge is located in the high desert country of southeastern Oregon. The 187,000 acre refuge is a remote, arid land of shallow marshes, lakes, small ponds, flood irrigated meadows, alkali flats, rimrock and grass and sagebrush covered hills. The Refuge is situated at 4,100 feet in elevation. Radical weather changes, including lightening storms and intense heat and cold can occur. Be prepared for weather extremes and traveling long distances over gravel roads. Make sure your vehicle is in good condition and the gas tank is full.

The Refuge is open daily from sunrise to sunset. Information about hunting, road conditions and nearby services can be obtained at Refuge headquarters. Office hours are Monday through Thursday, 7:00 am to 4:30 pm and Friday, 7:00 am to 3:30 pm. The Visitor Center is open Monday through Friday 8:00 am to 4:00 pm, and staffed with volunteers most weekends.

Hunting Regulations



Hunt Safely and Ethically – Limited sport hunting is authorized in accordance with all applicable Federal and Oregon State laws.



Accidents – Injuries or accidents occurring on the refuge must be reported immediately.



Blinds – Temporary blinds may be constructed on Malheur Lake hunt area during the hunt season. Blinds and all private property must be removed daily.



Boats – Nonmotorized or boats with electric motors are authorized on Malheur Lake hunt area during the hunt season.



Dogs – The use of trained dogs is strongly encouraged. Dogs must be kept under close control.



Gates, Dikes and Road Accesses – Gates, dikes and road accesses may not be blocked by vehicles. Leave all gates as you find them.



Roads and Parking – Shooting from or across public roads or road right-of-ways is prohibited. Off road parking must be within one vehicle length from roadways.



Vehicle Travel – Motorized vehicles and all-terrain vehicles (ATV) are authorized only on roads shown on this map. All vehicles, including ATVs, must have current state registration and be operated by licensed drivers. Accessing roads and areas not shown as permitted on this map is prohibited.



Weapons and Ammunition – At all times, persons possessing, transporting, or carrying weapons on the refuge must comply with all provisions of Oregon state law. Discharge of weapons is allowed only on hunt areas shown on this map during the hunt seasons. Only nontoxic shot may be possessed or used.

Prohibited Activities/Areas – Camping, collecting natural objects or objects of antiquity, fires, swimming and accessing areas not shown as permitted on this map is prohibited.



Signs to Follow



This sign delineates the refuge boundary. You may enter areas only on roads and designated hunt areas shown on this map.




Hunters may enter areas delineated by this sign only in designated hunt areas shown on this map.



Used alone or under a refuge boundary sign. The area behind this sign may be hunted as permitted by refuge regulations.



Hunters may possess or use only nontoxic shot when hunting on the refuge. The possession or use of lead shot is prohibited.



Hunting is not permitted in the areas delineated by this sign, as well as designated no hunting zones indicated on the enclosed map.

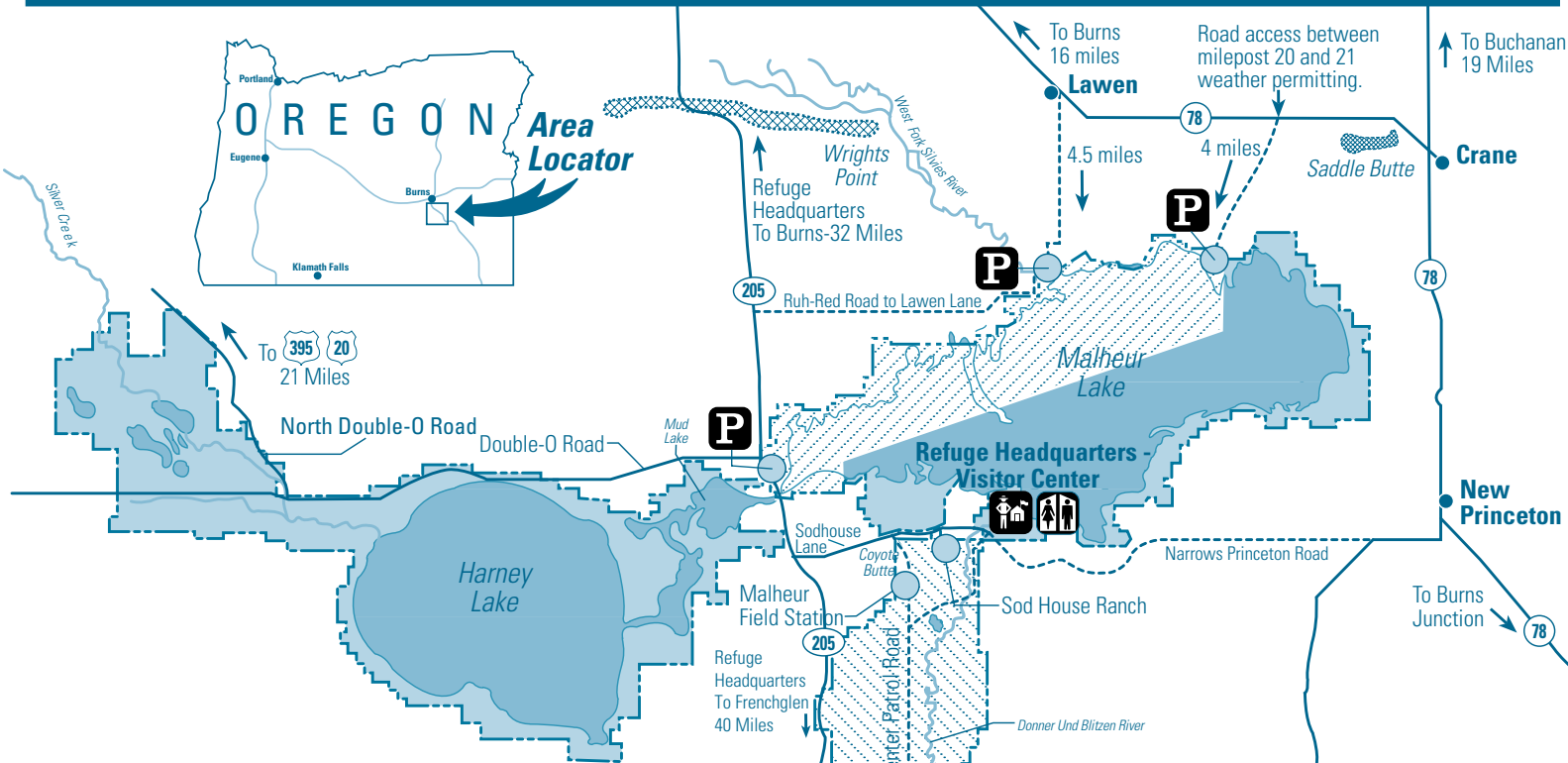
More Information

Malheur National Wildlife Refuge
36391 Sodhouse Lane
Princeton, Oregon 97721
Ph: 541-493-2612
www.fws.gov/malheur



Malheur National Wildlife Refuge Hunting





Legend

Paved Roads
Gravel Roads

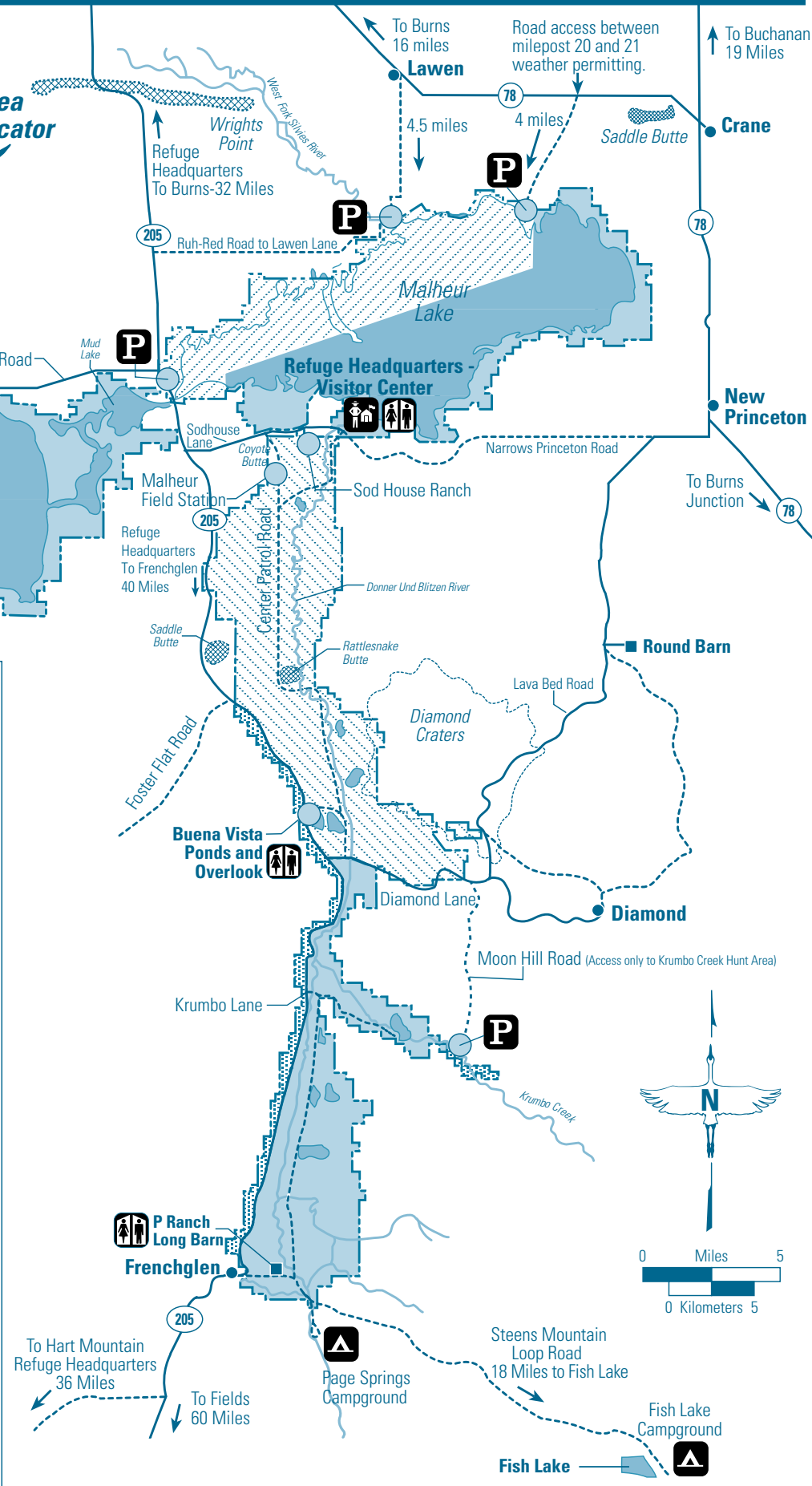
Refuge Boundary—No Hunting Zones

Refuge Boundary—Malheur Lake Hunt Area (18,000 acres)
Species: Doves, Geese, Ducks, Coots, Common Snipe, Pigeons, Pheasant, Quail, and Partridge.
Season/Limits: Oregon State Seasons and Limits.
 • Water levels can vary widely from year to year, occasionally making access to the lake difficult. Call to inquire about access routes and water conditions.

Refuge Boundary—Buena Vista Hunt Area (east of Hwy. 205 as posted; 22,000 acres)
Species: Pheasant, Quail, and Partridge.
Season/Limits: 3rd Saturday of November to end of Oregon State Pheasant Season and State Limits.

Refuge Boundary—Boundary Hunt Area (west of Hwy. 205 and Krumbo Creek hunt area)
Species: Pheasant, Quail, Partridge, Coyote, Deer, Pronghorn, Doves, Geese, Ducks, Coots, Common Snipe and Pigeons.
Season/Limits: Oregon State Seasons and Limits.
 • Krumbo Creek hunt area access is through Moon Hill Road only.

- Camping Area**
- Restrooms**
- Hunters Parking-No Hunting Zone**



Noxious Weeds Hurt Wildlife Habitat – Help Prevent Their Spread

Noxious weeds are a growing concern on Malheur National Wildlife Refuge. Weeds can quickly overtake native plants and create a non native altered habitat that cannot support the wildlife currently enjoyed by hunters and visitors to the refuge. The source of many weed infestations has been traced to roads, trails and other traveled areas.

- You can help stop the spread of weeds by:
- Driving and parking only on established roads, trails, and parking in designated areas away from weed investment.
 - Remove plants and seeds from dogs, shoes, and clothing by brushing the dogs thoroughly and cleaning or bagging your shoes and clothing before transporting.
 - Before traveling home, check your vehicle for plants and seeds in the vehicle bed, grill, undercarriage, and doors and dispose of them properly.

