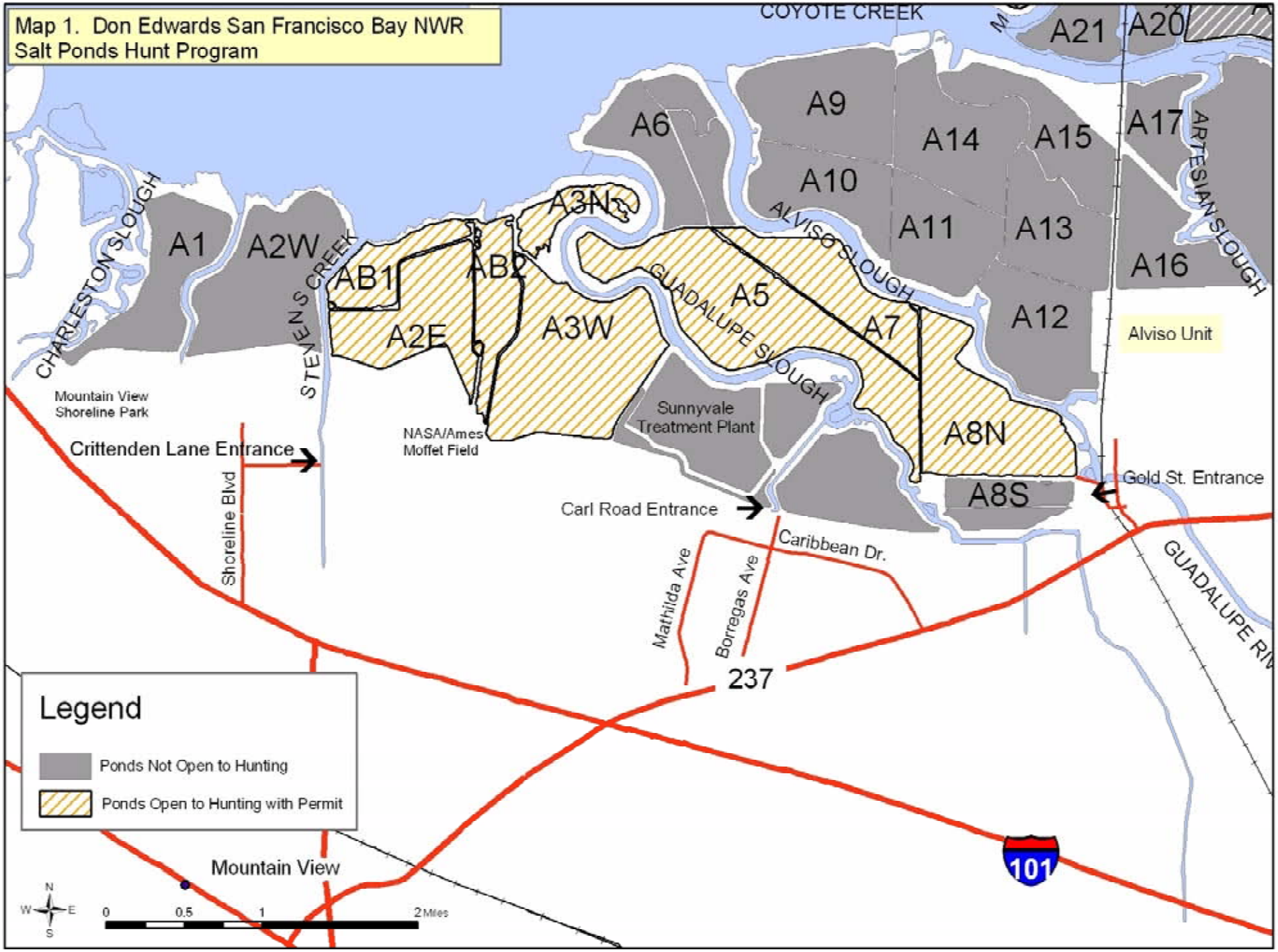
Map 1. Don Edwards San Francisco Bay NWR
Salt Ponds Hunt Program
COYOTE CREEK
A21
A20
A9
A6
A14
A15
A17
A10
A11
A13
A16
A12
A1
A2W
AB1
AB2
A3N
A2E
A3W
A5
A7
A8N
A8S
ALVISO SLOUGH
ARTESIAN SLOUGH
CHARLESTON SLOUGH
STEVENS CREEK
GUADALUPE SLOUGH
Alviso Unit
Mountain View
Shoreline Park
NASA/Ames
Moffet Field
Sunnyvale
Treatment Plant
Crittenden Lane Entrance
Shoreline Blvd
Carl Road Entrance
Gold St. Entrance
Caribbean Dr.
Mathilda Ave
Borregas Ave
GUADALUPE RIV
237
101
Mountain View
Legend
Ponds Not Open to Hunting
Ponds Open to Hunting with Permit
N
W
E
S
0
0.5
1
2 Miles

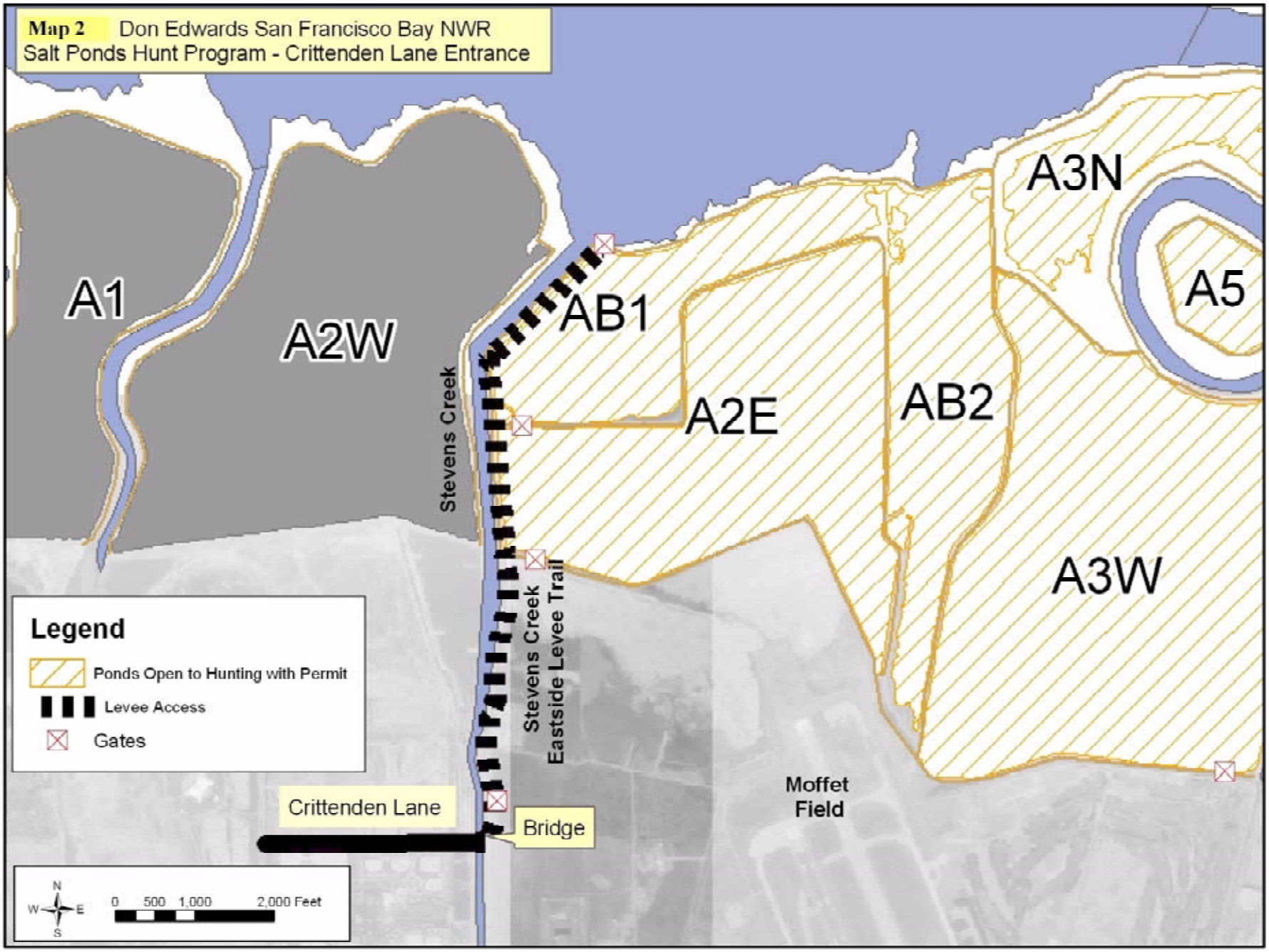
Map 2 Don Edwards San Francisco Bay NWR
Salt Ponds Hunt Program - Crittenden Lane Entrance
A1
A2W
AB1
A2E
AB2
A3N
A5
A3W
Stevens Creek
Stevens Creek Eastside Levee Trail
Moffet Field
Crittenden Lane
Bridge
Legend
Ponds Open to Hunting with Permit
Levee Access
Gates
N
W
E
S
0 500 1,000 2,000 Feet

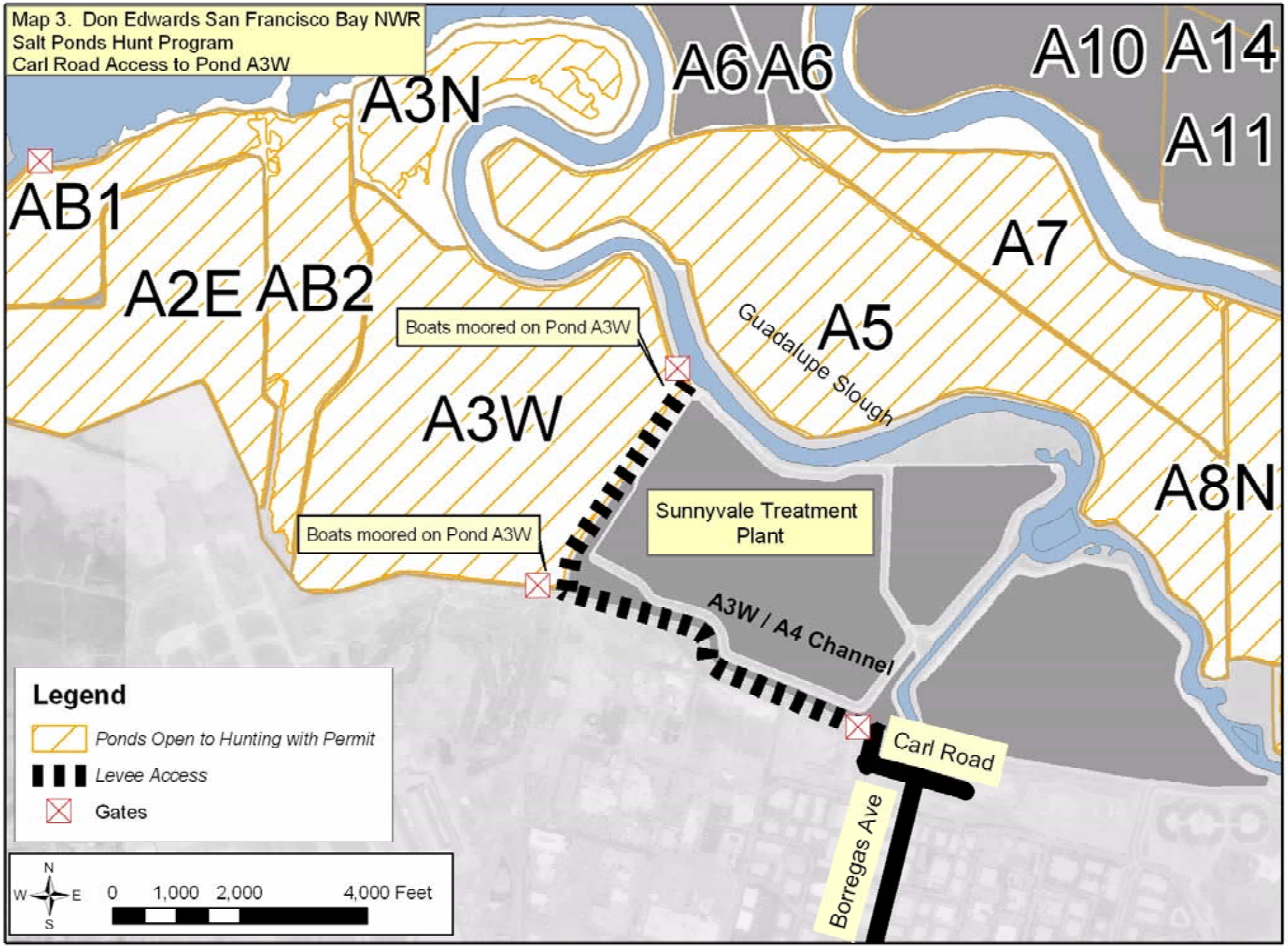
Map 3. Don Edwards San Francisco Bay NWR
Salt Ponds Hunt Program
Carl Road Access to Pond A3W
A3N
A6 A6
A10 A14
A11
AB1
A2E AB2
A7
A5
Guadalupe Slough
Boats moored on Pond A3W
A3W
A8N
Sunnyvale Treatment Plant
Boats moored on Pond A3W
A3W / A4 Channel
Carl Road
Borregas Ave
Legend
Ponds Open to Hunting with Permit
Levee Access
Gates
N
W
E
S
0
1,000
2,000
4,000 Feet

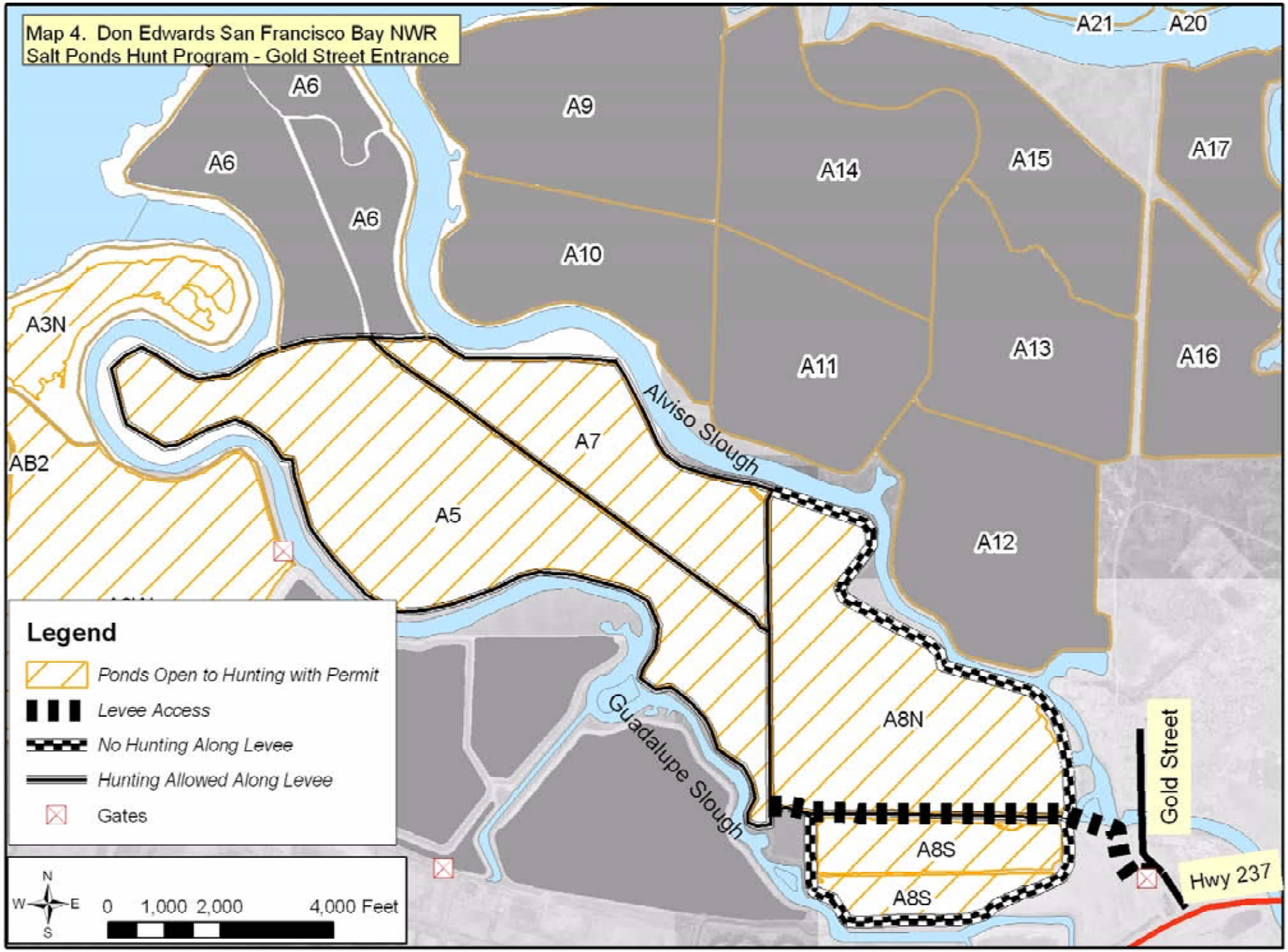
Map 4. Don Edwards San Francisco Bay NWR
Salt Ponds Hunt Program - Gold Street Entrance
A21
A20
A6
A9
A6
A14
A15
A17
A6
A10
A3N
A11
A13
A16
Alviso Slough
A7
AB2
A5
A12
Legend
Ponds Open to Hunting with Permit
Levee Access
No Hunting Along Levee
Hunting Allowed Along Levee
Gates
A8N
Guadalupe Slough
Gold Street
A8S
A8S
Hwy 237
N
W
E
S
0
1,000
2,000
4,000 Feet