Map 1 - Index
Proposed California Red Legged Frog
Critical Habitat Units

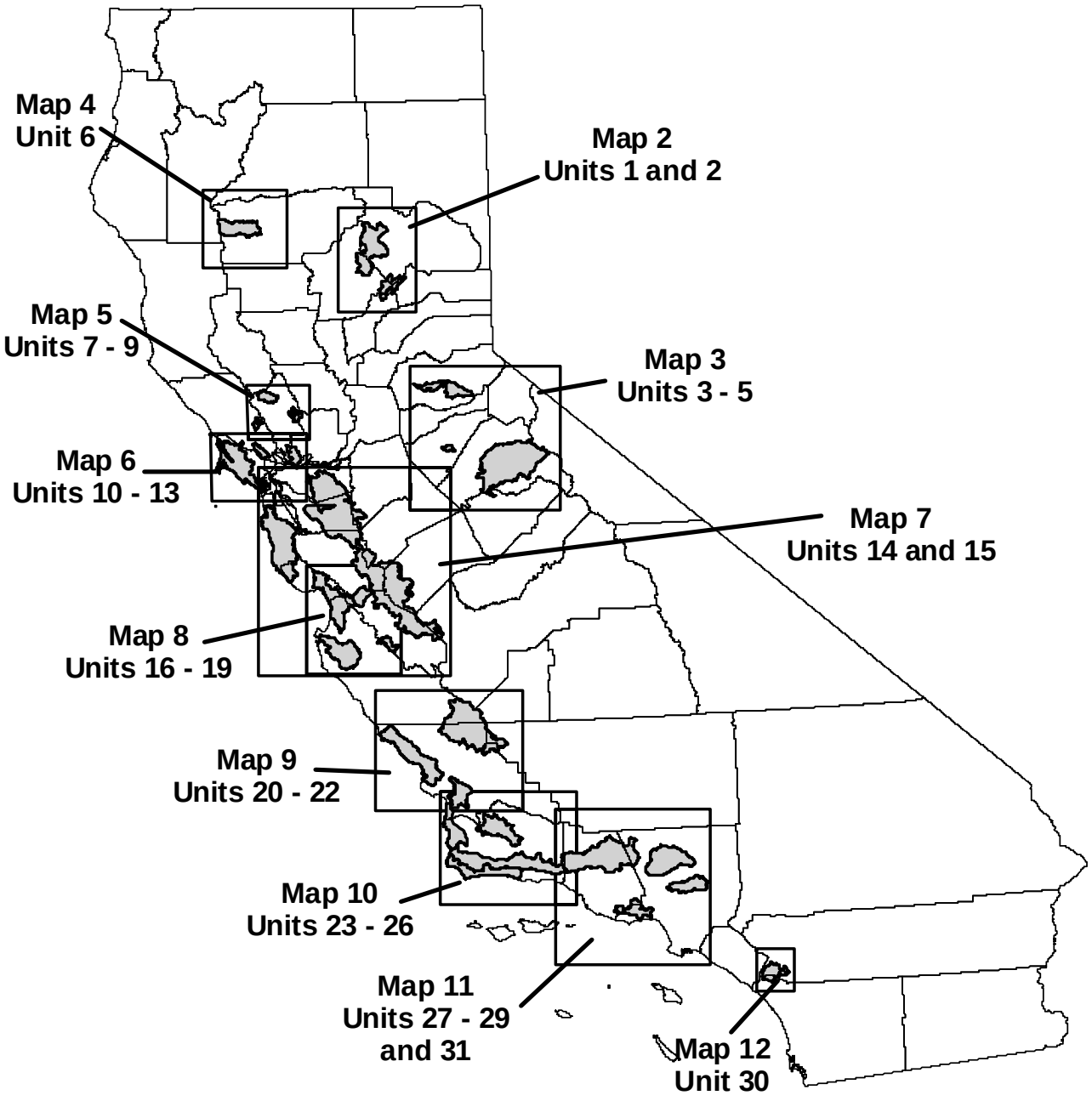

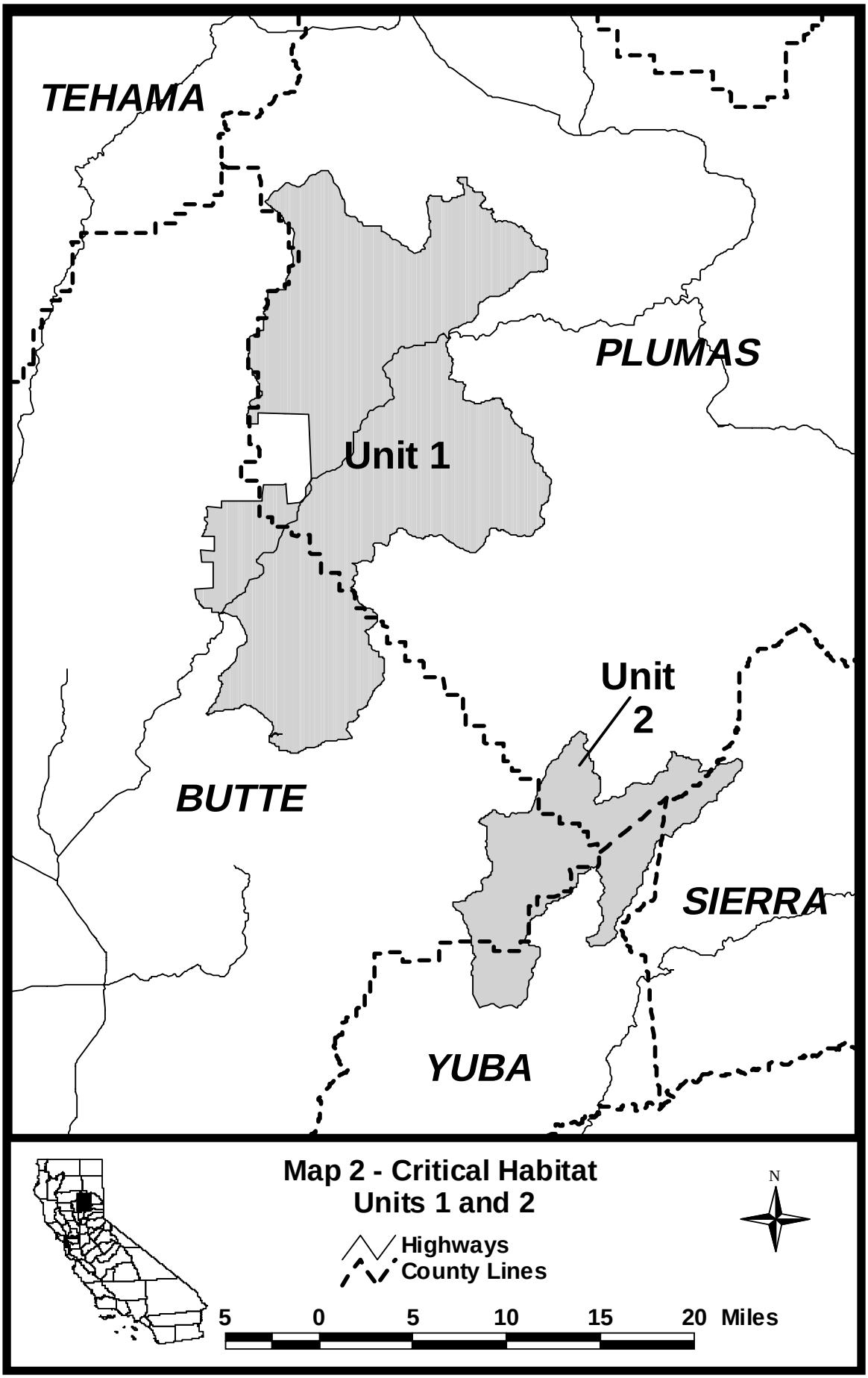
TEHAMA
PLUMAS
Unit 1
Unit 2
BUTTE
SIERRA
YUBA
Map 2 - Critical Habitat
Units 1 and 2
Highways
County Lines
N
5 0 5 10 15 20 Miles

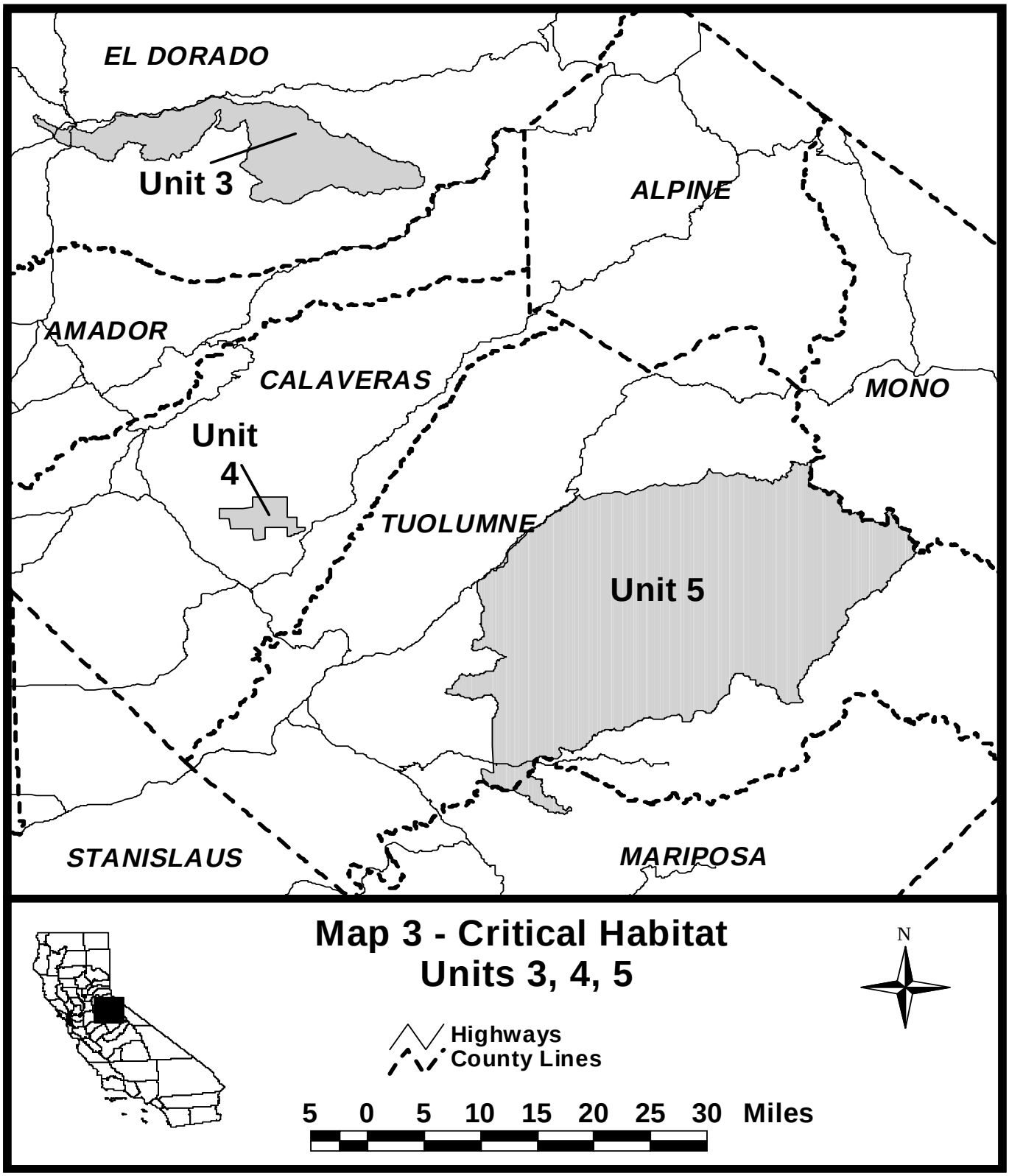
EL DORADO
Unit 3
ALPINE
AMADOR
CALAVERAS
MONO
Unit
4
TUOLUMNE
Unit 5
STANISLAUS
MARIPOSA
Map 3 - Critical Habitat
Units 3, 4, 5
N
Highways
County Lines
5 0 5 10 15 20 25 30 Miles

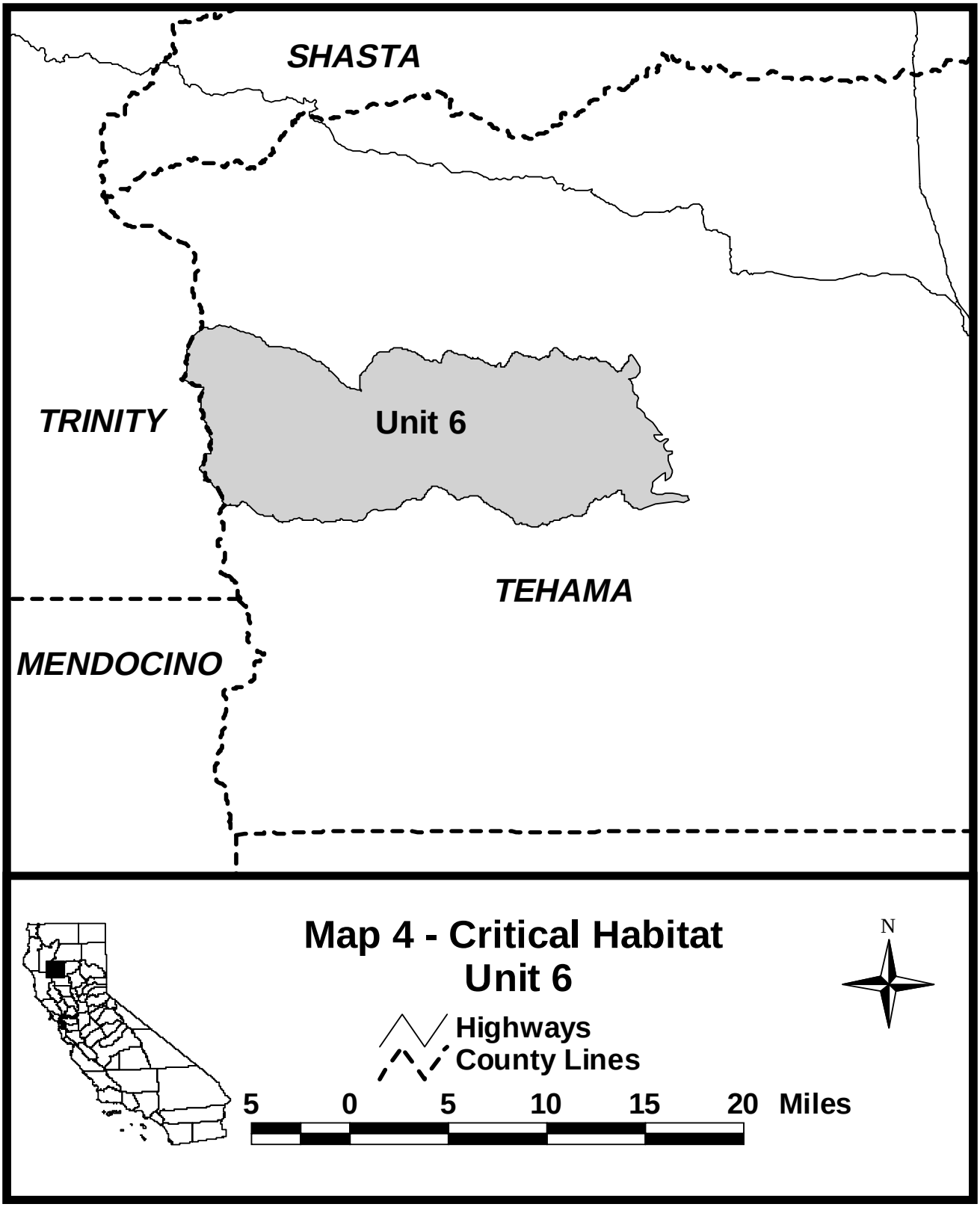
SHASTA
TRINITY
Unit 6
TEHAMA
MENDOCINO
Map 4 - Critical Habitat
Unit 6
N
Highways
County Lines
5 0 5 10 15 20 Miles

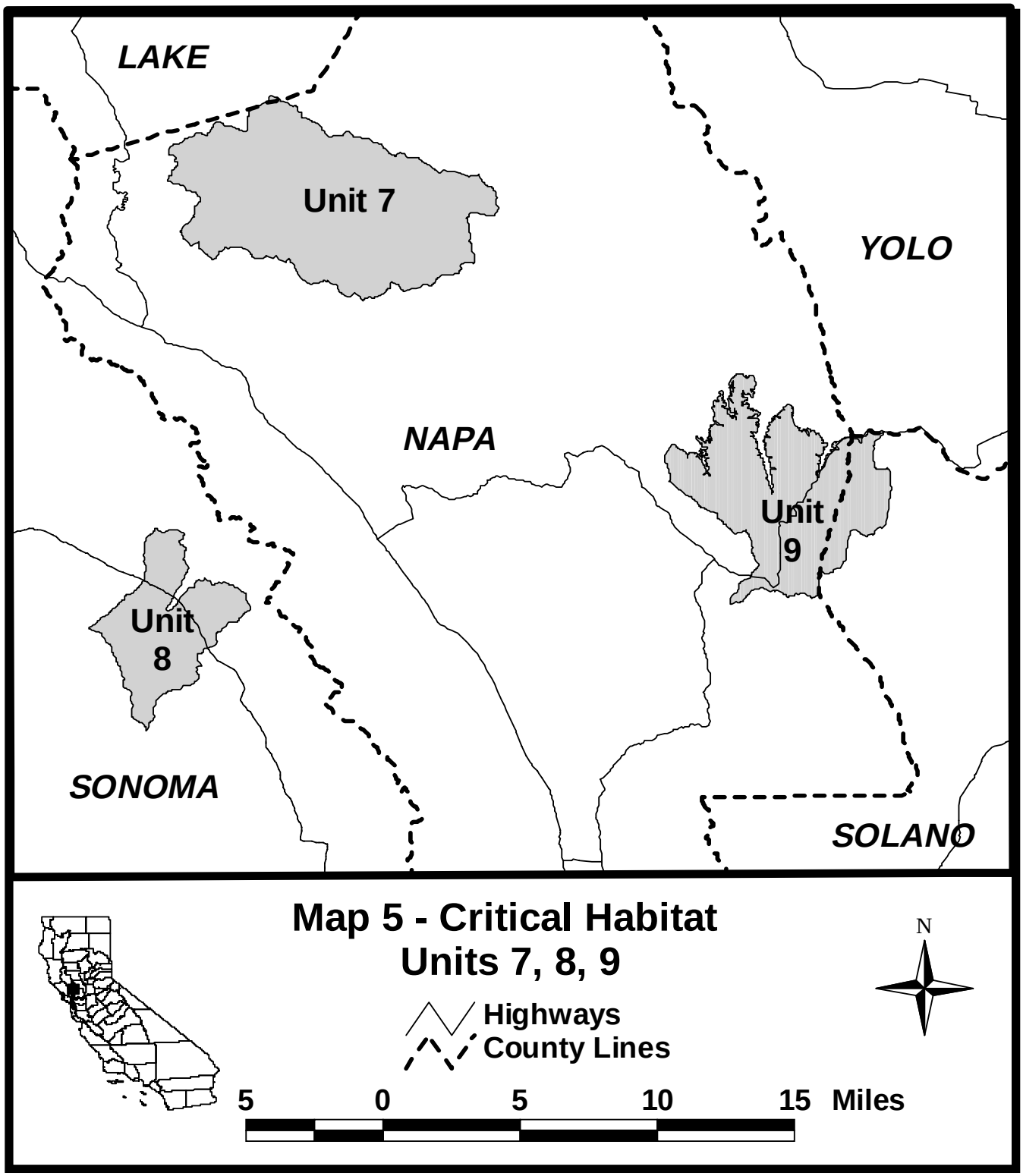
LAKE
Unit 7
YOLO
NAPA
Unit 9
Unit 8
SONOMA
SOLANO
Map 5 - Critical Habitat
Units 7, 8, 9
Highways
County Lines
N
5 0 5 10 15 Miles

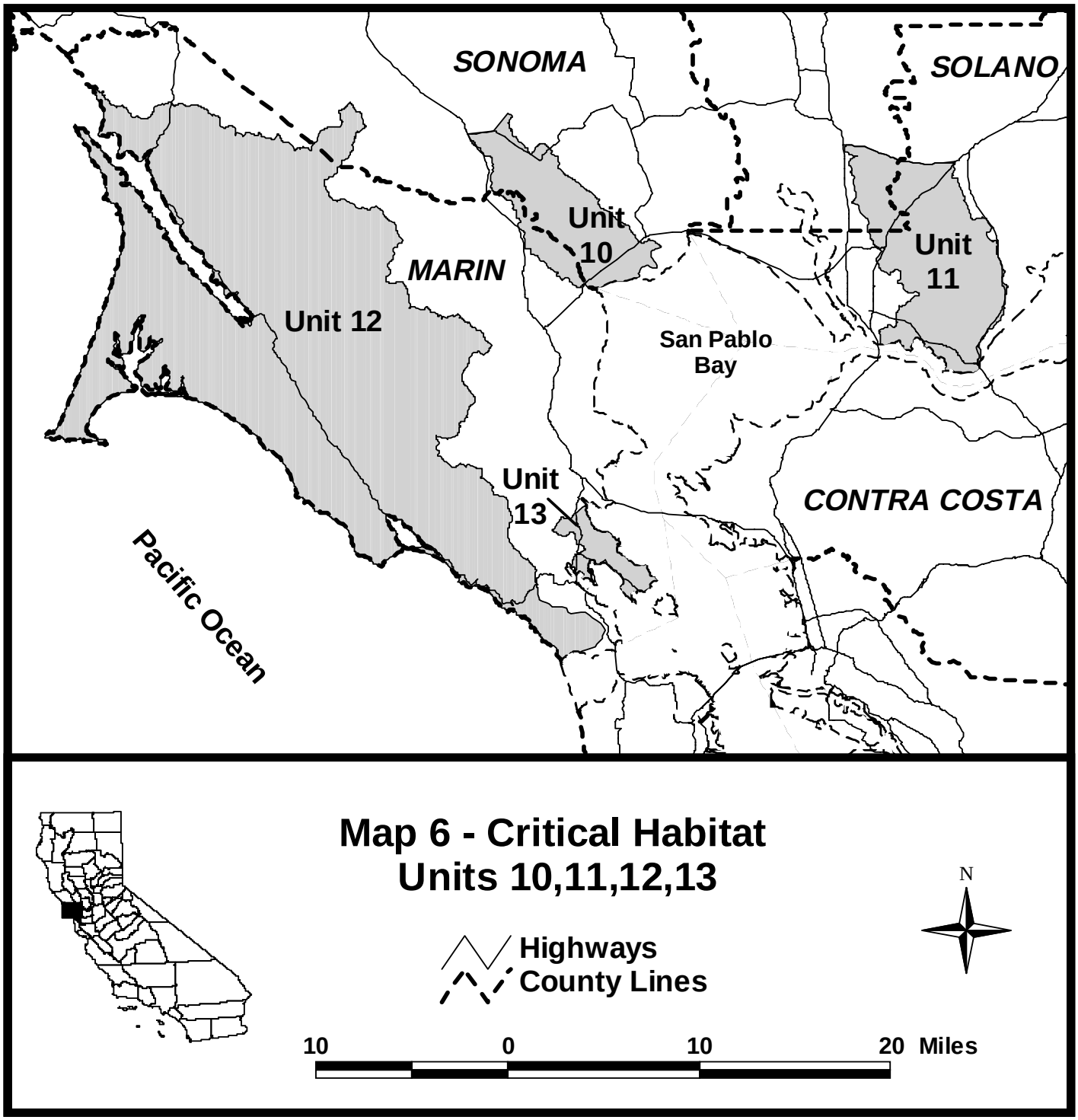
SONOMA
SOLANO
Unit 10
Unit 11
MARIN
Unit 12
San Pablo Bay
Unit 13
CONTRA COSTA
Pacific Ocean
Map 6 - Critical Habitat
Units 10,11,12,13
Highways
County Lines
N
10
0
10
20 Miles

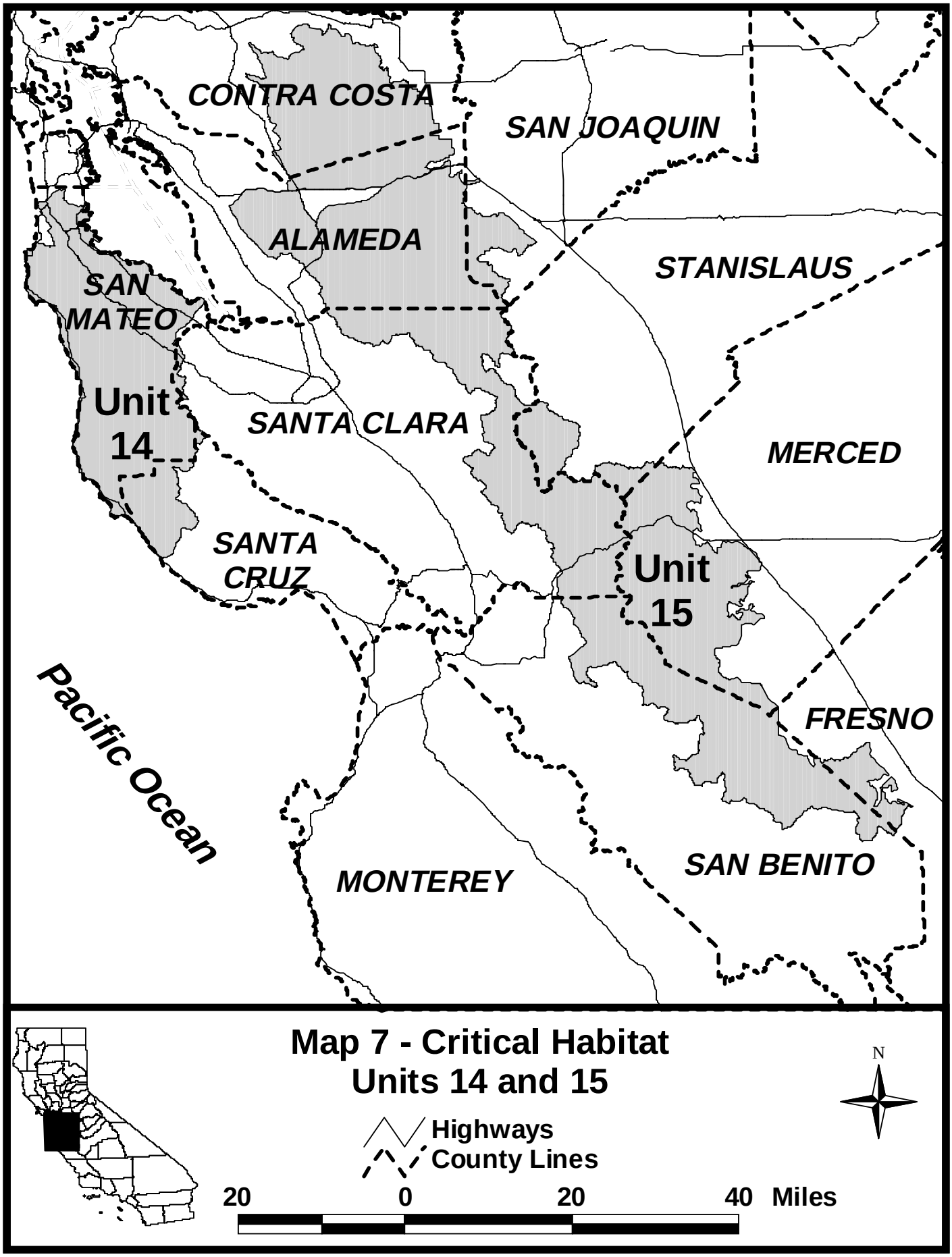

Map 7 - Critical Habitat Units 14 and 15

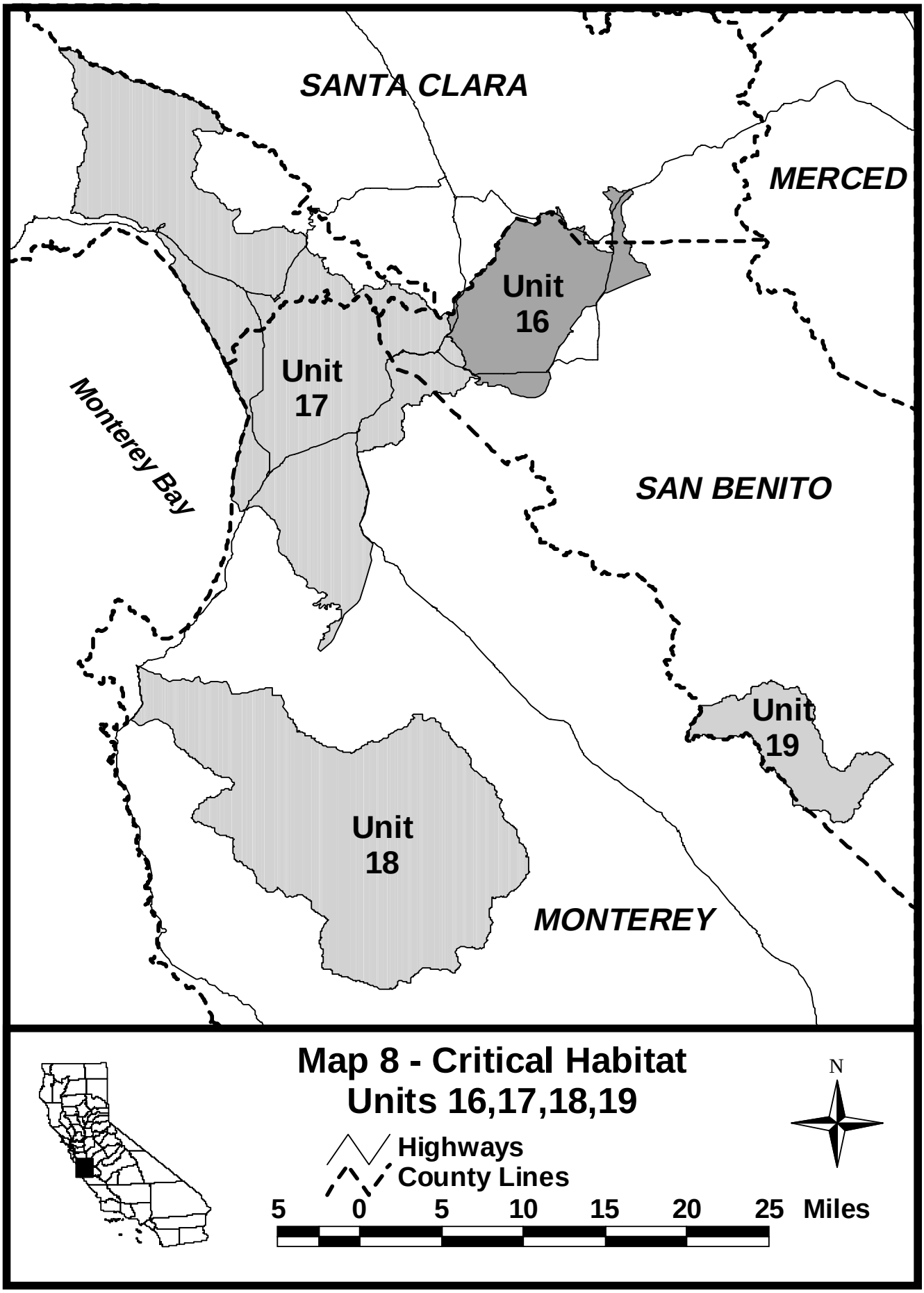
SANTA CLARA
MERCED
Unit 16
Unit 17
Monterey Bay
SAN BENITO
Unit 19
Unit 18
MONTEREY
Map 8 - Critical Habitat
Units 16,17,18,19
Highways
County Lines
5 0 5 10 15 20 25 Miles
N

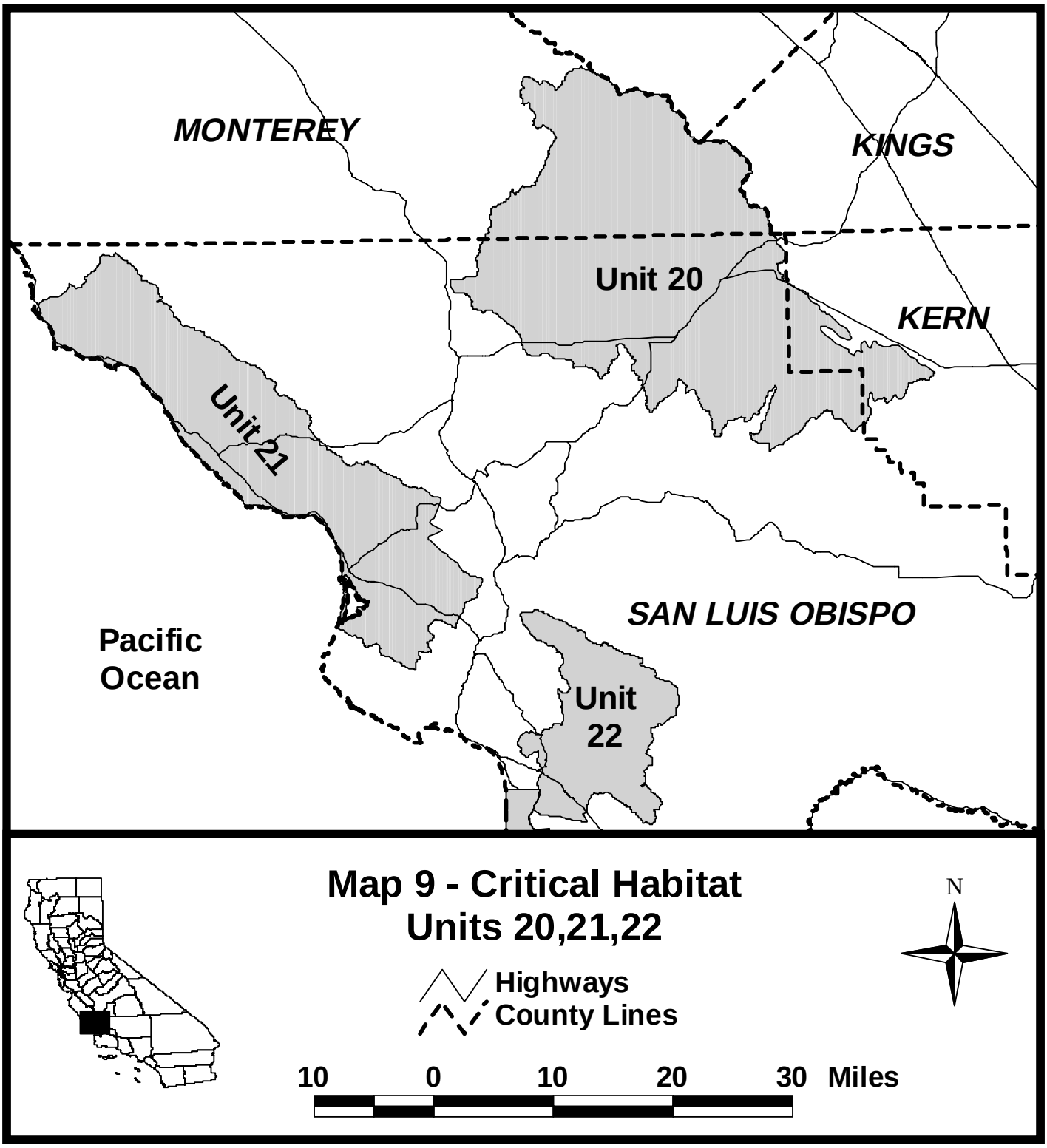
MONTEREY
KINGS
Unit 20
KERN
Unit 21
SAN LUIS OBISPO
Pacific
Ocean
Unit
22
Map 9 - Critical Habitat
Units 20,21,22
N
Highways
County Lines
10
0
10
20
30
Miles

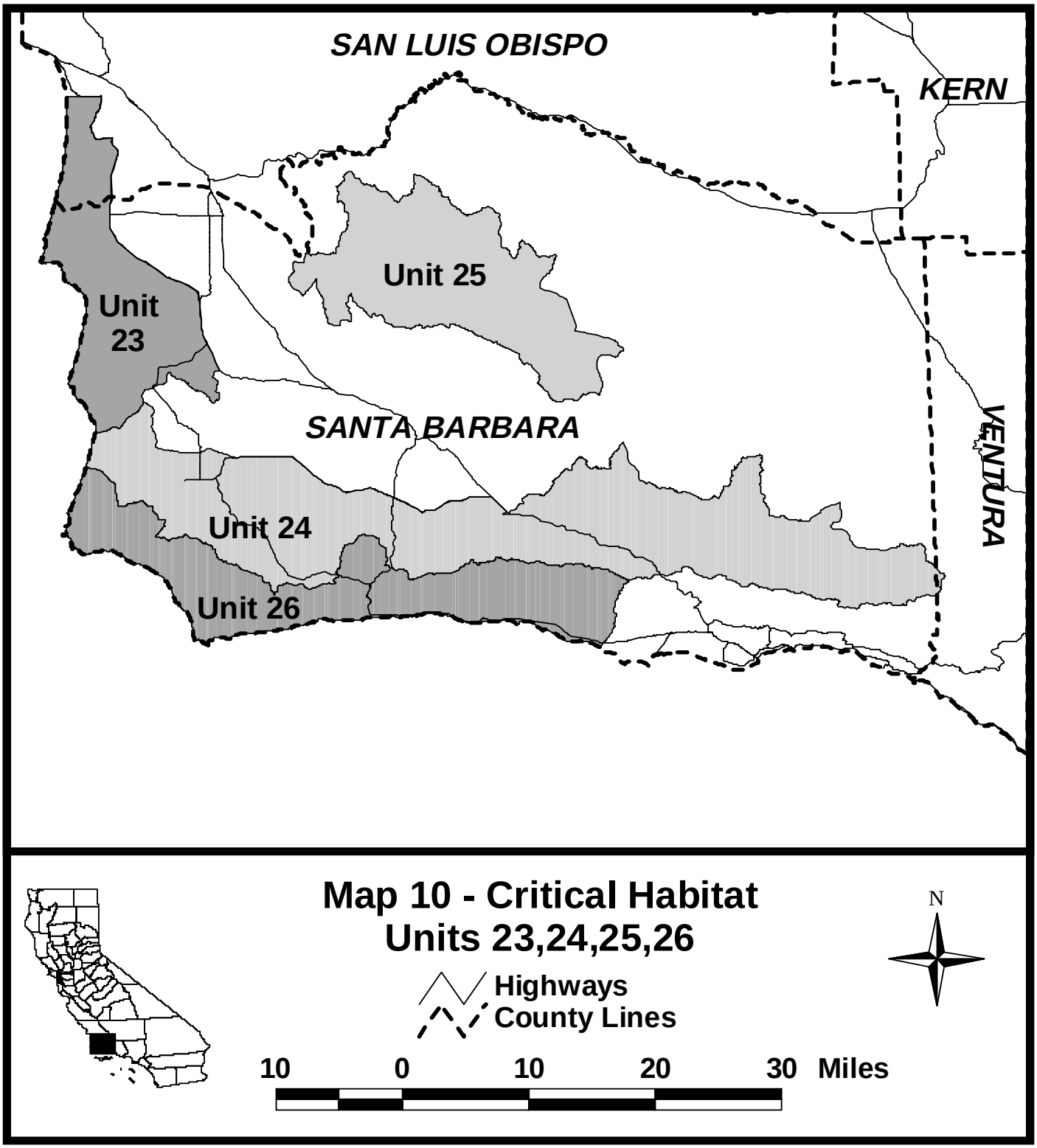
SAN LUIS OBISPO
KERN
Unit 25
Unit 23
SANTA BARBARA
VENTURA
Unit 24
Unit 26
Map 10 - Critical Habitat
Units 23,24,25,26
Highways
County Lines
N
10 0 10 20 30 Miles

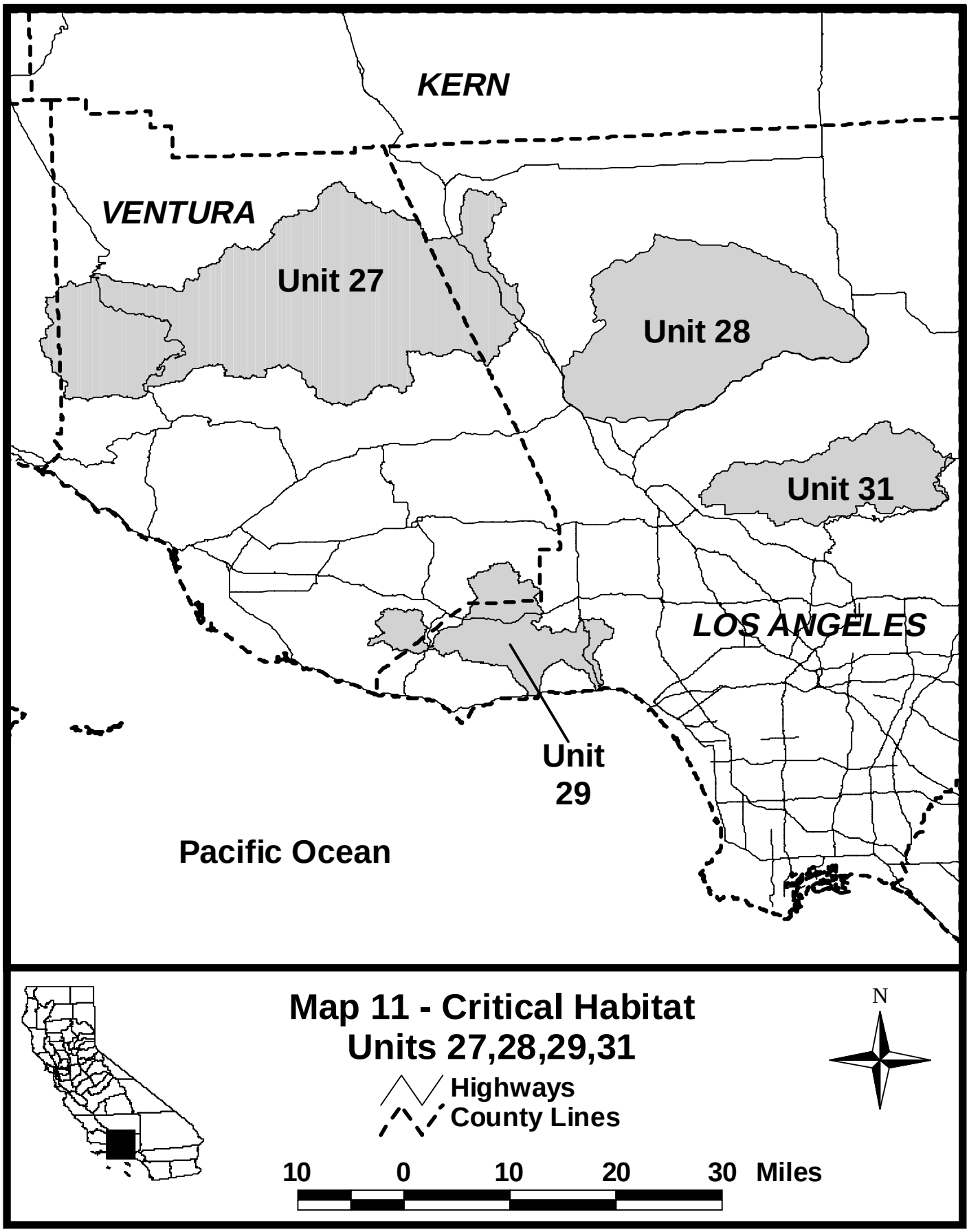
KERN
VENTURA
Unit 27
Unit 28
Unit 31
LOS ANGELES
Unit
29
Pacific Ocean
Map 11 - Critical Habitat
Units 27,28,29,31
Highways
County Lines
N
10 0 10 20 30 Miles

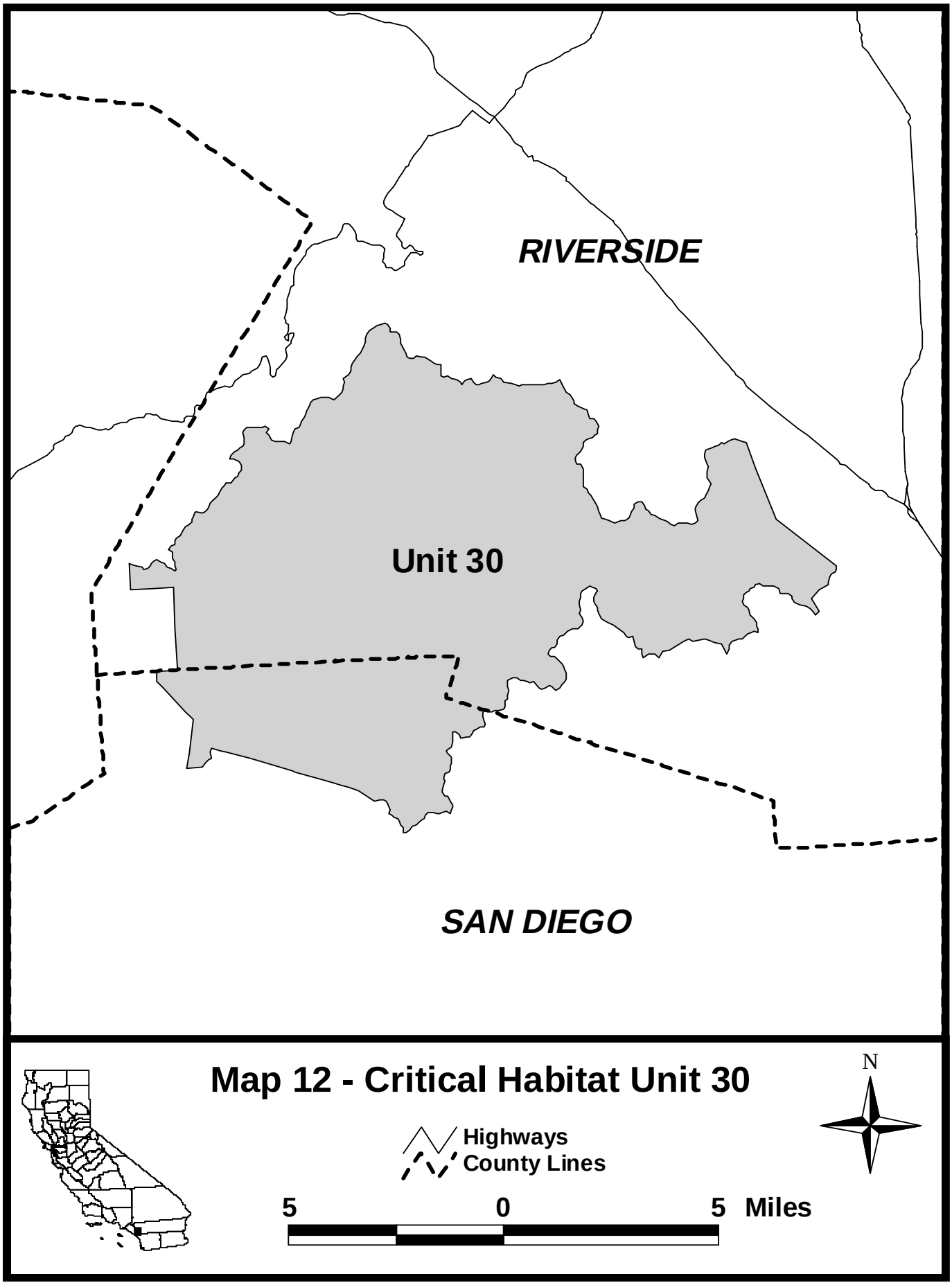
RIVERSIDE
Unit 30
SAN DIEGO
Map 12 - Critical Habitat Unit 30
Highways
County Lines
5
0
5 Miles
N